

TYPE OF SERVICES	Phase I Environmental Site Assessment
LOCATION	2755 41 st Avenue Soquel, California
CLIENT	Linc Soquel Dr LLC c/o Mr. John E. Van Vlear Newmeyer & Dillion LLP
PROJECT NUMBER	1498-1-1
DATE	April 1, 2024

Type of Services	Phase I Environmental Site Assessment
Location	2755 41st Avenue Soquel, California
Client	Linc Soquel Dr LLC c/o Mr. John E. Van Vlear Newmeyer & Dillion LLP
Client Address	895 Dove Street, 5th Floor Newport Beach, California 92660
Project Number	1498-1-1
Date	April 1, 2024



Stason I. Foster, P.E.
Senior Project Engineer



Kurt M. Soenen, P.E.
Senior Principal Engineer



EXECUTIVE SUMMARY

Cornerstone has performed a Phase I Environmental Site Assessment (ESA) in general conformance with the scope and limitations of ASTM E1527-21 of 2755 41st Avenue, Soquel, California. This assessment identified the following Recognized Environmental Conditions¹.

- Chlordane and dieldrin concentrations above their respective residential Environmental Screening Levels (ESLs²) have been identified in shallow soil at 2851 41st Avenue. These organochlorine pesticides (OCPs) were commonly used for termite control near the foundations of wood-framed structures.
- Several volatile organic compounds (VOCs) have been identified in soil vapor samples collected from the Site at concentrations above their respective residential ESLs.

This assessment did not identify any Controlled Recognized Environmental Conditions³ or Historical Recognized Environmental Conditions⁴ associated with the Site.

¹ Recognized Environmental Condition means 1) the presence of hazardous substances or petroleum products in, on, or at the subject property due to a release to the environment; 2) the likely presence of hazardous substances or petroleum products in, on, or at the subject property due to a release or likely release to the environment; or 3) the presence of hazardous substances or petroleum products in, on, or at the subject property under conditions that pose a material threat of a future release to the environment.

² Environmental Screening Levels (ESLs) established by the Water Board (January 2019) are used to screen sites for potential human health concerns where releases of chemicals have occurred. These screening levels are risk-based concentrations derived from standardized equations combining exposure information assumptions with toxicity data. Under most circumstances, the presence of a chemical at concentrations below the corresponding screening level can be assumed not to pose a significant health risk.

³ A Recognized Environmental Condition that has been addressed to the satisfaction of the applicable regulatory agency with hazardous substances or petroleum products allowed to remain in place subject to the implementation of required controls.

⁴ A previous release of hazardous substances or petroleum products affecting the Site that has been addressed to the satisfaction of the applicable regulatory agency and meeting unrestricted use criteria established by the applicable regulatory agency without subjecting the Site to any controls.

Table of Contents

SECTION 1: INTRODUCTION	1
1.1 PURPOSE.....	1
1.2 SCOPE OF WORK	2
1.3 ASSUMPTIONS.....	2
1.4 ENVIRONMENTAL PROFESSIONAL	2
SECTION 2: SITE DESCRIPTION	3
2.1 LOCATION AND OWNERSHIP	3
2.2 CURRENT/PROPOSED USE OF THE SITE.....	3
2.3 SITE SETTING AND ADJOINING PROPERTY USE.....	3
SECTION 3: USER PROVIDED INFORMATION.....	4
3.1 ENVIRONMENTAL LIENS OR ACTIVITY AND USE LIMITATIONS	4
3.2 SPECIALIZED KNOWLEDGE, COMMONLY KNOWN OR REASONABLY ASCERTAINABLE INFORMATION, AND PROPERTY VALUE	4
3.3 DOCUMENTS PROVIDED BY LINC SOQUEL DR LLC	5
3.3.1 Site History	5
3.3.2 Chemical Storage and Use	6
3.3.3 Soil and Soil Vapor Sampling	6
SECTION 4: RECORDS REVIEW.....	7
4.1 STANDARD ENVIRONMENTAL RECORD SOURCES	7
4.1.1 On-Site Database Listings.....	7
4.1.2 Adjoining Property Database Listings and Nearby Spill Incidents	7
4.2 ADDITIONAL ENVIRONMENTAL RECORD SOURCES	8
4.2.1 City and County Agency File Review	8
4.2.2 Geologic Energy Management Division Maps.....	10
SECTION 5: PHYSICAL SETTING	10
5.1 RECENT USGS TOPOGRAPHIC MAP	10
5.2 HYDROGEOLOGY	10
SECTION 6: HISTORICAL USE INFORMATION	10
6.1 HISTORICAL SUMMARY.....	11
6.1.1 City Directory Review	12
SECTION 7: SITE RECONNAISSANCE.....	13
7.1 METHODOLOGY AND LIMITING CONDITIONS	13
7.2 OBSERVATIONS	13
7.2.1 Site Photographs.....	14
SECTION 8: ENVIRONMENTAL QUESTIONNAIRE AND INTERVIEWS	15
8.1 ENVIRONMENTAL QUESTIONNAIRE / CURRENT OWNER INTERVIEW	15
8.2 CURRENT OCCUPANT INTERVIEW	15
8.3 INTERVIEWS WITH PREVIOUS OWNERS AND OCCUPANTS	15
8.4 INTERVIEWS WITH STATE AND/OR LOCAL GOVERNMENT OFFICIALS	15
SECTION 9: FINDINGS, OPINIONS, AND CONCLUSIONS.....	16
9.1 HISTORICAL SITE USAGE	16
9.2 CHEMICAL STORAGE AND USE	16
9.3 SOIL AND SOIL VAPOR QUALITY	17
9.4 POTENTIAL ENVIRONMENTAL CONCERNS WITHIN THE SITE VICINITY.....	17
9.5 DATA GAPS	17
9.6 DATA FAILURES	17
9.7 RECOGNIZED ENVIRONMENTAL CONDITIONS	18

SECTION 10: LIMITATIONS 18
10.1 REPORT VIABILITY 19

FIGURE 1 – VICINITY MAP

FIGURE 2 – SITE PLAN

FIGURE 3 – CHLORINATED VOC EXCEEDANCES IN SOIL VAPOR

FIGURE 4 – PETROLEUM VOC EXCEEDANCES IN SOIL VAPOR

FIGURE 5 – OCP EXCEEDANCES IN SOIL

APPENDIX A – DATABASE SEARCH REPORT

APPENDIX B – HISTORIC AERIAL PHOTOGRAPHS AND MAPS

APPENDIX C – LOCAL STREET DIRECTORY SEARCH RESULTS

APPENDIX D – QUESTIONNAIRE

Type of Services
Location

Phase I Environmental Site Assessment
2755 41st Avenue
Soquel, California

SECTION 1: INTRODUCTION

This report presents the results of the Phase I Environmental Site Assessment (ESA) performed at 2755 41st Avenue in Soquel, California (Site) as shown on Figures 1 and 2. This work was performed for Linc Soquel Dr LLC in accordance with our March 18, 2024 agreement (Agreement). This report updates our prior Phase I ESA dated July 8, 2022.

1.1 PURPOSE

The scope of work presented in the Agreement was prepared in general accordance with ASTM E1527-21 titled, “Standard Practice for Environmental Site Assessments: Phase I Environmental Site Assessment Process” (ASTM Standard). The ASTM Standard is in general compliance with the Environmental Protection Agency (EPA) rule titled, “Standards and Practices for All Appropriate Inquiries; Final Rule” (AAI Rule, 40 CFR Part 312). The purpose of this Phase I ESA is to strive to identify, to the extent feasible pursuant to the scope of work presented in the Agreement, Recognized Environmental Conditions at the Site.

As defined by ASTM E1527-21, the term Recognized Environmental Condition means 1) the presence of hazardous substances or petroleum products in, on, or at the subject property due to a release to the environment; 2) the likely presence of hazardous substances or petroleum products in, on, or at the subject property due to a release or likely release to the environment; or 3) the presence of hazardous substances or petroleum products in, on, or at the subject property under conditions that pose a material threat of a future release to the environment. A de minimis condition⁵ is not a recognized environmental condition.

Cornerstone Earth Group, Inc. (Cornerstone) understands that Linc Soquel Dr LLC intends to develop the Site for residential use. The proposed residential development consists of four stories of residential apartments mostly over a podium parking garage. The remaining residential units are over a slab-on-grade portion of the facility with offices, amenities, and maintenance-type rooms. We performed this Phase I ESA to support Linc Soquel Dr LLC in evaluation of Recognized Environmental Conditions at the Site. This Phase I ESA is intended to reduce, but not eliminate, uncertainty regarding the potential for Recognized Environmental Conditions at the Site.

⁵ A de minimis condition is defined by the ASTM Standard as a condition related to a release that generally does not present a threat to human health or the environment and that generally would not be the subject of an enforcement action if brought to the attention of appropriate governmental agencies.

1.2 SCOPE OF WORK

As presented in our Agreement, the scope of work performed for this Phase I ESA included the following:

- A reconnaissance of the Site to note readily observable indications of significant releases of hazardous materials to structures, soil, soil vapor or groundwater.
- Drive-by observation of adjoining properties to note readily apparent activities involving hazardous materials that have or could significantly impact the Site.
- Acquisition and review of a regulatory agency database report of public records for the general area of the Site to evaluate potential impacts to the Site from reported contamination incidents on-Site or at nearby facilities.
- Review of readily available information on file at selected governmental agencies to help evaluate past and current Site use and hazardous materials management practices.
- Historical research including review of readily available maps and aerial photographs to help evaluate past and current Site uses.
- Interviews with persons reportedly knowledgeable of current and/or prior Site uses, including the current Site owner and occupant(s).
- Preparation of a written report summarizing our findings and recommendations.

The limitations for the Phase I ESA are presented in Section 10.

1.3 ASSUMPTIONS

In preparing this Phase I ESA, Cornerstone can neither warrant nor guarantee that records obtained from or prepared by other parties, such as, but not limited to, regulatory agency records, interview responses, maps, related documents, and environmental reports prepared by others are accurate or complete. Cornerstone relied on the information obtained during this study unless we had actual knowledge that the information was incorrect or unless it was obvious that the information was incorrect based on other information obtained. We also assumed that the boundaries of the Site, based on information provided by Linc Soquel Dr LLC, are as shown on Figure 2. We have not independently verified the accuracy or completeness of any data received.

1.4 ENVIRONMENTAL PROFESSIONAL

This Phase I ESA was performed by Stason I. Foster, P.E. and Kurt M. Soenen, P.E. We declare that, to the best of our professional knowledge and belief, we meet the definition of Environmental Professional as defined in § 312.10 of 40 C.F.R. Part 312. We have the specific qualifications based on education, training and experience to assess a property of the nature, history and setting of the subject property. We have developed and performed the All Appropriate Inquiries in general conformance with the standards and practices set forth in 40 CFR Part 312.

SECTION 2: SITE DESCRIPTION

This section describes the Site as of the date of this Phase I ESA. The location of the Site is shown on Figures 1 and 2. Tables 1 through 3 summarize general characteristics of the Site and adjoining properties. The Site is described in more detail in Section 7, based on our on-Site observations.

2.1 LOCATION AND OWNERSHIP

Table 1 describes the physical location, and ownership of the Site, based on information provided by Linc Soquel Dr LLC.

Table 1. Location and Ownership

Assessor's Parcel No. (APN)	030-121-61
Reported Address/Location	2755 41 st Avenue, Soquel, California (Unincorporated Santa Cruz County)
Owner	Blam-Jade, LP
Approximate Lot Size	2.58 acres

In addition to the current address listed in Table 1, multiple historical addresses for the Site were identified during our review of information obtained during this study. These include 2815, 2821 and 2851 41st Avenue, and 3820, 3822, 3900, 3904, 3906 and 3912 Soquel Drive. The historical addresses also were researched during this Phase I ESA.

2.2 CURRENT/PROPOSED USE OF THE SITE

The current and proposed uses of the Site are summarized in Table 2.

Table 2. Current and Proposed Uses

Current Use	Undeveloped land
Proposed Use	Residential

2.3 SITE SETTING AND ADJOINING PROPERTY USE

Land use in the general Site vicinity appears to be primarily commercial. During the Site visit, adjoining properties were observed from the Site and from adjacent public thoroughfares. Based on our Site vicinity reconnaissance, adjoining property uses are summarized below in Table 3.

Table 3. Adjoining Property Uses

North	Commercial businesses (Honda dealership, smog check and auto repair businesses and a UPS store).
South	Commercial businesses (Cruz Car Wash and gasoline station, Vanit Beauty Parlor, and Discretion Brewing)
East	Commercial businesses (restaurants, offices, and beauty salons). The Site also borders a residential parcel at 2831 41 st Avenue.
West	Restaurants, offices and a beauty salon

Although some occupants of adjoining properties likely use and store hazardous materials (e.g., Cruz Car Wash/gasoline station and automobile repair businesses), which is common in commercial areas, no chemical storage immediately adjacent to the Site was apparent and no evidence of spills or other conditions on the adjoining properties were observed that are considered indicative of Recognized Environmental Conditions at the Site. Additionally, the adjoining gasoline station is located down- or cross-gradient of the Site with respect to the anticipated groundwater flow direction.

SECTION 3: USER PROVIDED INFORMATION

The ASTM standard defines the User as the party seeking to use a Phase I ESA to evaluate the presence of Recognized Environmental Conditions associated with a property. For the purpose of this Phase I ESA, the User is Linc Soquel Dr LLC. The “All Appropriate Inquiries” Final Rule (40 CFR Part 312) requires specific tasks be performed by or on behalf of the party seeking to qualify for Landowner Liability Protection under CERCLA (*i.e.*, the User).

Per the ASTM standard, if the User has information that is material to Recognized Environmental Conditions in connection with the Site, such information should be provided to the Environmental Professional. This information includes: 1) specialized knowledge or experience of the User, 2) commonly known or reasonably ascertainable information within the local community, and 3) knowledge that the purchase price of the Site is lower than the fair market value due to contamination. A search of title records for environmental liens and activity and use limitations also is required.

3.1 ENVIRONMENTAL LIENS OR ACTIVITY AND USE LIMITATIONS

An environmental lien is a financial instrument that may be used to recover past environmental cleanup costs. Activity and use limitations (AULs) include other environmental encumbrances, such as institutional and engineering controls. Institutional controls (ICs) are legal or regulatory restrictions on a property’s use, while engineering controls (ECs) are physical mechanisms that restrict property access or use.

The regulatory agency database report described in Section 4.1 did not identify the Site as being in 1) US EPA databases that list properties subject to land use restrictions (*i.e.*, engineering and institutional controls) or Federal Superfund Liens or 2) lists maintained by the California Department of Toxic Substances Control (DTSC) of properties that are subject to AULs or environmental liens where the DTSC is a lien holder.

A Preliminary Title Report by First American Title Insurance Company dated October 13, 2023 was provided for our review. No environmental liens or AULs associated with the Site were listed in the title report.

3.2 SPECIALIZED KNOWLEDGE, COMMONLY KNOWN OR REASONABLY ASCERTAINABLE INFORMATION, AND PROPERTY VALUE

Based on information provided by or discussions with Linc Soquel Dr LLC, we understand that Linc Soquel Dr LLC does not have specialized knowledge or experience, commonly known or reasonably ascertainable information regarding the Site, or other information that is material to Recognized Environmental Conditions, except for the information contained in the provided documents described in Section 3.3. The anticipated purchase price of the Site reportedly

reflects fair market value and is not believed by Linc Soquel Dr LLC to have been lowered due to contamination.

3.3 DOCUMENTS PROVIDED BY LINC SOQUEL DR LLC

To help evaluate the presence of Recognized Environmental Conditions at the Site, Cornerstone reviewed and relied upon documents provided by Linc Soquel Dr LLC, as well as those obtained during our prior study (Cornerstone, 2022) listed in Table 4. Please note that Cornerstone cannot be liable for the accuracy of the information presented in these documents. ASTM E1527-21 does not require the Environmental Professional to verify independently the information provided; the Environmental Professional may rely on the information unless they have actual knowledge that certain information is incorrect. A summary of the documents reviewed is provided below; please refer to the original reports for complete details.

Table 4. Documents Provided by Linc Soquel Dr LLC

Date	Author	Title
April 21, 2016	Sierra Delta Consultants LLC (SDC)	Phase I Environmental Site Assessment 3820 & 3906 Soquel Drive and 2755, 2815 & 2821 41 st Avenue, Soquel, California.
April 26, 2017	SDC	Phase I Environmental Site Assessment 3912 Soquel Drive and 2851 41 st Avenue, Soquel, California.
July 8, 2022	Cornerstone	Phase I Environmental Site Assessment and Limited Subsurface Investigation 2755 41 st Avenue, Soquel, California
December 5, 2023	EIS	Revised Additional Site Assessment Report 2755 41 st Avenue, Soquel, California (prepared for Zen Development LLC)

Additional documents prepared by EIS were provided by Linc Soquel Dr LLC but were not relied upon by Cornerstone in preparation of this Phase I ESA.

3.3.1 Site History

Based on the information reviewed, by the 1930s the Site was developed with several small structures that appear to have been residences and associated outbuildings. Portions of the Site may also have been used for agricultural purposes. Additional residential structures were constructed on-Site by the 1950s.

By 1940, a commercial building was constructed on the northeast corner of the Site (2851 41st Avenue) that was occupied by Johnny’s Food Market (1960), Coast Lighting & Hardware (1974-1980) and King’s Paint & Paper (1985-2018). Spencer’s Audio Video Service Co. (1985) and Plumbed Elegance (1992-2005) also were identified as concurrent occupants. This building was demolished in approximately 2019.

A commercial structure also was present on the northwest corner of the Site (3820 Soquel Drive) by the 1950s that was occupied by Garbini’s Inn/Restaurant (1960-1973) and Art & Walt’s Original Garbini Inn (1974-1980). This building was removed by the early 1980s and the parcel subsequently was used as an exterior storage yard; Affordable Hauling and Round Up Recycling were identified as occupants.

An on-Site building at 3912 Soquel Drive previously was occupied by Ted's Motorcycle Shop (1960), a self-service laundromat (1961-1964), Royal Service & Sales (an apparent small appliance sales/service business) (1971-1980), Santa Cruz Building (1985) and Computer Jones (1995). A self-service car wash was constructed at this location in 1995; it was demolished in approximately 2019.

A former residence at 2755 41st Avenue also was noted to have been occupied by a few commercial businesses including a palm reader (1980), Royal Service & Sales (1985), Cellular Service Center (1992) and Shaffer Communications (1995).

3.3.2 Chemical Storage and Use

Paint related products previously were stored on-Site at King's Paint & Paper, a retail paint store. Ted's Motorcycle Shop, an occupant of 3912 Soquel Drive in 1960, may also have used and stored hazardous materials. No spills have been reported at the Site and no significant quantities of hazardous materials were observed on-Site during our visit in 2022.

3.3.3 Soil and Soil Vapor Sampling

In June 2022, Cornerstone collected soil samples from 13 locations and soil vapor samples from six locations. The soil sampling was performed to evaluate potential impacts to soil quality associated with potential agricultural uses at the Site and to evaluate soil quality near selected former on-Site structures. Laboratory analyses of the soil samples did not detect organochlorine pesticides (OCPs), arsenic, or lead above their respective residential environmental screening criteria except in one soil sample that contained chlordane at a concentration exceeding its residential Environmental Screening Level (ESL)⁶ but less than its commercial ESL. In October 2022, EIS collected soil samples from five additional locations. Chlordane and dieldrin were detected above their respective residential ESLs in one sample. As shown in Figure 5, the soil samples with elevated OCP concentrations were collected at 2851 41st Avenue (former Kings Paint store). Chlordane and dieldrin were commonly used for termite control near the foundations of wood-framed structures.

Soil vapor samples were collected by Cornerstone (2022) to evaluate potential impacts associated with the former on-Site car wash and paint store, off-Site closed leaking underground storage tank (LUST) cases, and the existing off-Site and adjacent car wash and gasoline service station. Several volatile organic compounds (VOCs) were detected in the soil vapor samples. Those that exceeded their respective residential ESLs included benzene, 1,3-butadiene, chloroform, naphthalene, carbon tetrachloride, trichloroethene (TCE). Of these compounds, benzene, 1,3-butadiene, chloroform and naphthalene also exceeded their respective commercial ESLs.

EIS subsequently collected soil vapor samples at 15 additional locations. Benzene and chloroform were each detected above their respective ESLs in 10 of the 15 soil vapor samples,

⁶ Environmental Screening Levels (ESLs) established by the Water Board (January 2019) are used to screen sites for potential human health concerns where releases of chemicals have occurred. These screening levels are risk-based concentrations derived from standardized equations combining exposure information assumptions with toxicity data. Under most circumstances, the presence of a chemical at concentrations below the corresponding screening level can be assumed not to pose a significant health risk. Naturally occurring background concentrations of metals, such as arsenic, amongst others, in soil may exceed their respective screening levels. Cal/EPA generally does not require cleanup of soil to below background concentrations. This issue is frequently encountered with arsenic. Thus, arsenic data were compared to regional published background concentrations.

and tetrachloroethene (PCE) was detected above its residential ESL in one soil vapor sample. Soil vapor data is depicted in Figures 3 and 4.

SECTION 4: RECORDS REVIEW

4.1 STANDARD ENVIRONMENTAL RECORD SOURCES

Cornerstone conducted a review of federal, state and local regulatory agency database records provided by Environmental Data Resources (EDR) to evaluate the likelihood of contamination incidents at and near the Site. The database sources and the search distances are in general accordance with the requirements of ASTM E1527-21. A list of the database sources reviewed, a description of the sources, and a radius map showing the location of reported facilities relative to the project Site are attached in Appendix A.

The purpose of the records review was to obtain reasonably available information to help identify Recognized Environmental Conditions. Accuracy and completeness of record information varies among information sources, including government sources. Record information is often inaccurate or incomplete. The Environmental Professional is not obligated to identify mistakes or insufficiencies or review every possible record that might exist with respect to the Site. The customary practice is to review information from standard sources that is reasonably ascertainable within reasonable time and cost constraints.

4.1.1 On-Site Database Listings

Blam-Jade, LP was identified at the Site addresses of 2755, 2815 and 2821 41st Avenue on the HAZNET database, which contains data extracted from the copies of hazardous waste manifests received each year by the DTSC. Wastes disposed between in 2017 were categorized as asbestos containing waste.

Nissan of Soquel was identified on the Site address of 3820 Soquel Drive on the National Pollutant Discharge Elimination System (NPDES) database and the California Integrated Water Quality System (CIWQS) database. These listings appear to be associated with the Water Board's stormwater program that regulates stormwater discharges during construction activities. The construction of car dealership previously was planned at the Site; the database listings were identified as having been terminated in 2021.

King's Paint & Paper at 2851 41st Avenue was listed on the Certified Unified Program Agency (CUPA) database as a facility that had permits for storage of hazardous materials.

4.1.2 Adjoining Property Database Listings and Nearby Spill Incidents

Cruz Car Wash and Raintree Car Wash on the southerly adjoining property (2731 41st Avenue) were identified on several regulatory agency databases indicating the presence of underground storage tanks (USTs) and the storage of hazardous materials. The property was noted to have been used as a gasoline station and car wash since the 1970s.

Soquel Smog Check, Fabian's Body Shop, Old Volks Home at 3921 Soquel Drive, and Cappel Management and Ocean Honda Chevrolet at 3801 Soquel Drive were identified on northerly adjoining parcels on regulatory agency databases indicating the storage of hazardous materials and generation of hazardous waste.

The database listings noted above relate primarily to regulatory filings associated with hazardous material use/storage, and generation or disposal of hazardous wastes. Such listings are common for commercial facilities in urban settings and are not indicative of hazardous material releases; thus, further review of records associated with these listings does not appear warranted.

Two closed leaking underground storage tank (LUST) cases were identified on adjoining properties including 1) Ocean Honda Chevrolet at 3801 Soquel Drive, located across Soquel Drive to the north, and 2) the property at 4100 Soquel Drive, formerly occupied by a Texaco gasoline station, located across 41st Avenue to the east. Additionally, 3845 Soquel Drive, located across Soquel Drive to the north, was listed as an open case on the Water Board's cleanup program site (CPS) database.

To obtain additional information regarding the open CPS case and the two closed LUST cases, a cursory review of readily available documents obtained from the state Geotracker (<http://geotracker.waterboards.ca.gov>) database was performed. Geotracker is a database and geographic information system (GIS) that provides online access to environmental data. It tracks regulatory data about leaking underground storage tank (LUST), Department of Defense, Site Cleanup Program and Landfill sites.

Available information within the Geotracker database regarding 3845 Soquel Drive, Ocean Honda Chevrolet at 3801 Soquel Drive, and the former Texaco station at 4100 Soquel Drive does not indicate that spill incidents at these properties have significantly impacted the Site. The potential for identified contaminants at these properties to have significantly migrated to the Site appears low.

4.2 ADDITIONAL ENVIRONMENTAL RECORD SOURCES

The following additional sources of readily ascertainable public information for the Site also were reviewed during this Phase I ESA.

4.2.1 City and County Agency File Review

Cornerstone requested available files pertaining to 2755 41st Avenue at the following public agencies: the Santa Cruz County Building Department (BD) and the Santa Cruz County Department of Environmental Health (DEH). The information reviewed is summarized in Table 5.

Table 5. File Review Information

Agency Name	Date	Occupant	Remarks
2755 41st Avenue			
BD	1973	NA	Plumbing permit.
BD	2000 and 2017	Residence	Permits for special inspections to determine if single family dwelling meets code requirements to be relocated.
BD	2013	Residence	Roofing permit.
BD	2018	Residence	Demolition permit.
2815 41st Avenue			

Agency Name	Date	Occupant	Remarks
BD	2000 and 2017	Residence	Permits for special inspections to determine if single family dwelling meets code requirements to be relocated.
BD	2011	Residence	Permit for alterations
BD	2018	Residence	Demolition permit.
2821 41st Avenue			
BD	2000 and 2017	Residence	Permits for special inspections to determine if single family dwelling meets code requirements to be relocated.
BD	2003	Residence	Roofing permit.
BD	2018	Residence	Demolition permit.
2851 41st Avenue			
BD	1959	NA	Permits to demolish and rebuild a garage
BD	1973	NA	Permit for windows and interior wall.
BD	1974	Coast Lighting and Hardware	Permit to maintain and conduct a retail electrical and hardware store.
BD	1999	Store	Roofing permit.
BD	2005	King's Paint	Roofing permit.
BD	2008 and 2009	Storage/warehouse	Permits for fire damage repairs.
DEH	2009 to 2017	King's Paint & Paper	Inspection reports. No violations indicative of spills were reported.
DEH	2009 and 2017	King's Paint & Paper	Chemical inventories listing various paint-related products stored mainly in 1- and 5-gallon containers.
DEH	2009 to 2017	King's Paint & Paper	Permits for hazardous materials storage.
DEH	2018	King's Paint & Paper	Inspection report. Business noted to be closed and all hazardous materials and wastes were removed.
BD	2018	Paint store	Demolition permit.
3906 Soquel Drive			
BD	2000 and 2017	Residence	Permits for special inspections to determine if single family dwelling meets code requirements to be relocated.
DEH	2008	Affordable Hauling	Incident report noting that the Fire Department responded to a dumpster fire. Waste oil (~2 gallons) from containers near the dumpster was spilled into water runoff. All oily water runoff reportedly was contained on asphalt.
BD	2018	Residence	Demolition permit.
3912 Soquel Drive			
BD	1959	Garbini's Building	Permit for a natural gas line.
BD	1961	Self-service laundromat	Use permit.
BD	1961	NA	Permit to "Widen doorway and install sheetrock ceilg [sic] (5 dryers)"
BD	1978	NA	Permit to install a sign.
BD	1994	Commercial	Demolition permit.
BD	1995	Self-service car wash	Building permit to construct a car wash.
BD	2019	Commercial	Demolition permit.
3820 Soquel Drive			

Agency Name	Date	Occupant	Remarks
BD	1963	Garbini's Inn	Plumbing permit.
BD	1966	Garbini's Inn	Plumbing permit.
BD	1968	Garbini's Restaurant	Building permit for brick veneer.
BD	1968	Garbini's Restaurant	Building permit to repair car damage to front of building.
BD	1969	Tenement houses	Permit to demolish two tenement houses.
BD	1973	Garbini's Inn	Building permit.
BD	1973	Art & Walt's Garbini's Inn	Permit to enlarge existing restaurant and bar.
BD	1979	Garbini's Restaurant	Electrical permit.
BD	1979	Restaurant	Sign permit.
3822 Soquel Drive			
BD	NA	NA	Electrical permit.

4.2.2 Geologic Energy Management Division Maps

To evaluate the presence of oil or gas wells on-Site and in the immediate Site vicinity, maps available on-line at the California Department of Conservation, Geologic Energy Management Division (CalGEM) website were reviewed. Review of the available map for the Site area did not show oil or gas wells on-Site or on the adjacent properties.

SECTION 5: PHYSICAL SETTING

We reviewed readily available geologic and hydrogeologic information to evaluate the likelihood that chemicals of concern released on a nearby property could pose a significant threat to the Site and/or its intended use.

5.1 RECENT USGS TOPOGRAPHIC MAP

A 2018 USGS 7.5 minute topographic map was reviewed to evaluate the physical setting of the Site. The Site's elevation is approximately 125 feet above mean sea level; topography in the vicinity of the Site slopes downward gently to the southeast towards the Pacific Ocean.

5.2 HYDROGEOLOGY

Based on information presented in the California Geotracker database pertaining to nearby properties, groundwater beneath the Site is likely present at a depth of approximately 80 feet. Variable groundwater flow directions have been reported in the Site vicinity including southeast, east and northeast.

SECTION 6: HISTORICAL USE INFORMATION

The objective of the review of historical use information is to develop a history of the previous uses of the Site and adjoining properties to help identify the likelihood of past uses having led to Recognized Environmental Conditions at the Site. The ASTM standard requires the identification of all obvious uses of the Site from the present back to the Site's first developed

use, or back to 1940, whichever is earlier, using reasonably ascertainable standard historical sources. The identification of obvious uses of adjoining properties also is required.

6.1 HISTORICAL SUMMARY

The historical sources reviewed are summarized below. The results of our review of these sources are summarized in Table 6.

- **Historical Aerial Photographs:** We reviewed aerial photographs dated between 1931 and 2016 obtained from EDR of Shelton, Connecticut; copies of aerial photographs reviewed are presented in Appendix B.
- **Historical Topographic Maps:** We reviewed USGS 15-minute and 7.5-minute historic topographic maps dated 1912, 1914, 1954, 1968, 1987, 1994, 2012, 2015 and 2018; copies of historic topographic maps reviewed are presented in Appendix B.
- **Historical Fire Insurance Maps:** EDR reported that the Site was not within the coverage area of fire insurance maps.

Table 6. Summary of Historical Source Information

Date	Source	Comments
1912 and 1914	Topographic maps	<p>Site: No structures were depicted.</p> <p>Adjoining Properties: Small structures typical of residences are shown on some of the adjoining parcels.</p>
1931, 1940, 1943, 1956, 1968 and 1974	Aerial photographs	<p>Site: Several small structures that appear to be residences and associated outbuildings are shown on-Site. Portions of the Site near the southern and western boundaries also appear to have been potentially used for agricultural purposes during the 1930s. By 1940, the commercial building formerly occupied by King’s Paint & Paper is shown on the northeast corner of the Site. Additional residential structures are shown to have been constructed on-Site by the 1950s, along with an apparent commercial structure on the northwest corner of the Site.</p> <p>Adjoining Properties: Agricultural uses and residential structures appear predominant during the 1930s and 1940s. A commercial facility was constructed to the west by the mid-1950s and a gasoline station was constructed to the east by the late-1960s.</p>
1954 and 1968	Topographic maps	<p>Site: Small structures typical of residences are shown on some of the Site parcels.</p> <p>Adjoining Properties: Small structures typical of residences are shown on some of the adjoining parcels.</p>
1982 and 1993	Aerial photographs	<p>Site: The commercial building on the northwest corner of the Site is shown to have been removed. The remainder of the Site appears similar to the 1974 photograph.</p> <p>Adjoining Properties: The existing car wash/gasoline station to the south was constructed by 1982. Additional commercial development also is apparent to the north.</p>

Date	Source	Comments
1987	Topographic map	The Site and adjoining properties are shown within the urban developed area of Soquel.
1994	Topographic map	<p>Site: Several small structures typical of residences are shown on-Site along with the commercial building formerly located on the northeast corner of the Site.</p> <p>Adjoining Properties: Shown to be developed with a mix of commercial and residential structures.</p>
2005 to 2016	Aerial photographs	<p>Site: A self-service car wash is shown to have been constructed on the northern portion of the Site by 2005, replacing former structures. The western portion of the Site appears to be used as an exterior storage yard. The remainder of the Site appears similar to the prior photographs.</p> <p>Adjoining Properties: The existing Honda dealership to the north and commercial development to the east area shown to have been completed by the mid- and late-2000s, respectively.</p>
2012, 2015 and 2018	Topographic maps	No specific features are depicted.

6.1.1 City Directory Review

To obtain additional information regarding past uses of the Site and adjoining properties, business directories including city, cross reference and telephone directories were reviewed, if available, at approximately five year intervals for the years spanning 1960 through 2017. A summary of the city directory listings for commercial Site occupants is presented in Table 7.

Based on the directories researched, listed commercial businesses at adjoining properties include Ocean Honda, various auto repair businesses, and other commercial businesses to the north; Cruz Car Wash (formerly Raintree Car Wash & Chevron) to the south; various restaurants, Safeway, beauty salons, a credit union, a Texaco service station and other commercial businesses to the east; and San Lorenzo Lumber/ProBuild to the west. The acquired city directory report is presented in Appendix C and provides additional details.

Table 7. On-Site City Directory Listings

Date	Occupant
2755 41st Avenue	
1980	Mrs. Starr (palm reader)
1985	Royal Service & Sales (small appliances)
1992	Cellular Service Center
1995	Shaffer Communications
2851 41st Avenue	
1960	Johnny's Food Market
1975 and 1980	Coast Lighting & Hardware
1985	King's Paint & Paper and Spencer's Audio Video Service Co.
1992, 1995, 2000 and 2005	King's Paint & Paper and Plumbed Elegance
2010, 2014, 2017	King's Paint & Paper
3900 Soquel Drive	
1960	Gilbert Richards Real Estate
3912 Soquel Drive	

Date	Occupant
1960	Ted's Motorcycle Shop
1964	Laundromat
1971, 1975 and 1980	Royal Service and Sales Shop
1985	Santa Cruz Building (remodeling and construction)
1995	Computer Jones
3820 Soquel Drive	
1960 and 1964	Garbini's Inn Restaurant
1971, 1975 and 1980	Art & Walt's Original Garbini Inn
1985	Vacant
1992	Round Up Recycling

SECTION 7: SITE RECONNAISSANCE

We performed a Site reconnaissance to evaluate current Site conditions and to attempt to identify Site Recognized Environmental Conditions. The results of the reconnaissance are discussed below. Additional Site observations are summarized in Table 8 in Section 7.2. Photographs of the Site are presented in Section 7.2.1.

7.1 METHODOLOGY AND LIMITING CONDITIONS

To observe current Site conditions (readily observable environmental conditions indicative of a significant release of hazardous materials), Cornerstone staff Stason I. Foster, P.E. visited the Site on March 20, 2024. The Site reconnaissance was conducted by walking representative areas of the Site and the Site periphery. The Site also was observed from adjacent public thoroughfares. Cornerstone staff only observed those areas that were reasonably accessible, safe, and did not require movement of equipment, materials or other objects. Physical obstructions that limited our ability to view the ground surface at the Site included tall grass and weeds that covered portions of the Site.

7.2 OBSERVATIONS

At the time of our visit, the Site was observed to consist of undeveloped land surrounding by chain-link fencing. No hazardous materials or evidence of spills was observed.

Table 8. Summary of Readily Observable Site Features

General Observation	Comments
Aboveground Storage Tanks	Not Observed
Agricultural Wells	Not Observed
Air Emission Control Systems	Not Observed
Boilers	Not Observed
Burning Areas (waste burn pits or ash disposal areas)	Not Observed
Chemical Mixing Areas	Not Observed
Chemical Storage Areas	Not Observed
Drainage Ditches	Not Observed
Drums, Totes, and Intermediate Bulk Containers	Not Observed
Elevators	Not Observed
Emergency Generators	Not Observed
Equipment Maintenance Areas	Not Observed

Fill Placement (<i>i.e.</i> , fill used to build up the site elevations)	Not Observed
Groundwater Monitoring Wells	Not Observed
Hoods and Ducting (associated with chemical use)	Not Observed
Hydraulic Vehicle or Equipment Lifts	Not Observed
Incinerators	Not Observed
Petroleum Pipelines or Wells	Not Observed
Pits, Ponds, or Lagoons.	Not Observed
Railroad Lines	Not Observed
Row Crops or Orchards	Not Observed
Septic Systems or Cesspools	Not Observed
Solid Waste Disposal Areas (other than municipal trash containers)	Not Observed
Stained Soil or Pavement	Not Observed
Stains or Corrosion on Floors, Walls, or Ceilings	Not Observed
Standing Surface Water or Pools	Not Observed
Stockpiles of Soil or Debris	Not Observed
Stressed Vegetation (unrelated to the lack of water)	Not Observed
Strong, Pungent, or Noxious Odors	Not Observed
Sumps, Clarifiers, Oil-Water Separators, or similar structures	Not Observed
Transformers	Not Observed
Underground Storage Tanks	Not Observed
Unidentified Substance Containers	Not Observed
Vehicle Maintenance Areas	Not Observed
Vehicle Wash Areas	Not Observed
Wastewater Neutralization Systems	Not Observed

The comment "Not Observed" does not warrant that these features are not present on-Site; it only indicates that these features were not readily observed during the Site visit.

7.2.1 Site Photographs



Photograph 1. View of the Site looking south.



Photograph 2. View of the Site looking northwest.



Photograph 3. View of the Site looking west.



Photograph 4. View of the Site looking east.

SECTION 8: ENVIRONMENTAL QUESTIONNAIRE AND INTERVIEWS

8.1 ENVIRONMENTAL QUESTIONNAIRE / CURRENT OWNER INTERVIEW

To help obtain information on current and historical Site use and use/storage of hazardous materials on-Site, we provided an environmental questionnaire for completion by the Site owner (Blam-Jade, LP). The completed questionnaire is attached in Appendix D. The information provided on the questionnaire appears generally consistent with our on-Site observations and information obtained from other data sources. No information indicative of Recognized Environmental Conditions was reported on the questionnaire.

8.2 CURRENT OCCUPANT INTERVIEW

The Site was not occupied at the time of our visit. No occupant interview was conducted.

8.3 INTERVIEWS WITH PREVIOUS OWNERS AND OCCUPANTS

Contact information for previous Site owners and occupants was not provided to us. Therefore, interviews with previous Site owners and occupants could not be performed.

8.4 INTERVIEWS WITH STATE AND/OR LOCAL GOVERNMENT OFFICIALS

Per the ASTM Standard, a reasonable attempt should be made to interview at least one staff member of any one of the following types of state and/or local government agencies: fire department, health department, building department, or other agency having jurisdiction over hazardous waste disposal or other environmental matters in the area.

The Santa Cruz County Building Department and the Santa Cruz County DEH were contacted⁷ during this study. The DEH is the Certified Unified Program Agency (CUPA) responsible for implementing California's Unified Hazardous Waste and Hazardous Materials Management

⁷ Note that at some agencies, files are available on-line and accessed electronically via the agencies' website. Based on our professional experience, the acquisition and review of Site-related files from these multiple agencies provides information that is more useful in the evaluation of Recognized Environmental Conditions than interviewing a "staff member".

regulatory program for properties within Soquel. Files pertaining to the Site were obtained from each of these agencies; a summary of the information obtained was discussed in Section 4.2.1.

SECTION 9: FINDINGS, OPINIONS, AND CONCLUSIONS

Cornerstone performed this Phase I ESA in general conformance with ASTM E1527-21 to support Linc Soquel Dr LLC in evaluation of Recognized Environmental Conditions. Our findings, opinions and conclusions are summarized below.

9.1 HISTORICAL SITE USAGE

Based on the information obtained during this study, by the 1930s the Site was developed with several small structures that appear to have been residences and associated outbuildings. Portions of the Site may also have been used for agricultural purposes. Additional residential structures were constructed on-Site by the 1950s.

By 1940, a commercial building was constructed on the northeast corner of the Site (2851 41st Avenue) that was occupied by Johnny's Food Market (1960), Coast Lighting & Hardware (1974-1980) and King's Paint & Paper (1985-2018). Spencer's Audio Video Service Co. (1985) and Plumbed Elegance (1992-2005) also were identified as concurrent occupants. This building was demolished in approximately 2019.

A commercial structure also was present on the northwest corner of the Site (3820 Soquel Drive) by the 1950s that was occupied by Garbini's Inn/Restaurant (1960-1973) and Art & Walt's Original Garbini Inn (1974-1980). This building was removed by the early 1980s and the parcel subsequently was used as an exterior storage yard; Affordable Hauling and Round Up Recycling were identified as occupants.

An on-Site building at 3912 Soquel Drive previously was occupied by Ted's Motorcycle Shop (1960), a self-service laundromat (1961-1964), Royal Service & Sales (an apparent small appliance sales/service business) (1971-1980), Santa Cruz Building (1985) and Computer Jones (1995). A self-service car wash was constructed at this location in 1995; it was demolished in approximately 2019.

A former residence at 2755 41st Avenue also was noted to have been occupied by a few commercial businesses including a palm reader (1980), Royal Service & Sales (1985), Cellular Service Center (1992) and Shaffer Communications (1995).

The Site currently consists of undeveloped land.

9.2 CHEMICAL STORAGE AND USE

Paint related products previously were stored on-Site at King's Paint & Paper, a retail paint store. Ted's Motorcycle Shop, an occupant of 3912 Soquel Drive in 1960, may also have used and stored hazardous materials. No hazardous materials or evidence of spills were observed on-Site during our visit.

9.3 SOIL AND SOIL VAPOR QUALITY

As described in Section 3.3.3, soil sampling was performed during prior investigations to evaluate potential impacts to soil quality associated with potential agricultural uses at the Site and to evaluate soil quality near selected former on-Site structures. Laboratory analyses of the soil samples detected OCPs (chlordane and/or dieldrin) at concentrations exceeding residential ESLs in two samples that were collected at 2851 41st Avenue (former Kings Paint store). Chlordane and dieldrin were commonly used for termite control near the foundations of wood-framed structures.

Analyses of soil vapor samples collected from the Site during prior studies detected several VOCs. Those that exceeded their respective residential ESLs included benzene, 1,3-butadiene, chloroform, naphthalene, carbon tetrachloride, TCE and PCE. Of these compounds, benzene, 1,3-butadiene, chloroform and naphthalene also exceeded their respective commercial ESLs.

9.4 POTENTIAL ENVIRONMENTAL CONCERNS WITHIN THE SITE VICINITY

Based on the information obtained during this study, no hazardous material spill incidents have been reported in the Site vicinity that would be likely to significantly impact the Site. However, as is typical to many commercial areas, several facilities in the vicinity were reported as hazardous materials users. If leaks or spills occur at these facilities, contamination could impact the Site, depending upon the location of the property, the magnitude of the release, and the effectiveness of cleanup efforts.

9.5 DATA GAPS

ASTM Standard E1527-21 requires the Environmental Professional to comment on significant data gaps that affect our ability to identify Recognized Environmental Conditions. A data gap is a lack of or inability to obtain information required by the ASTM Standard despite good faith efforts by the Environmental Professional to gather such information. A data gap by itself is not inherently significant; it only becomes significant if it raises reasonable concerns. The following data gaps were identified:

- Linc Soquel Dr LLC did not have contact information for the former occupants and owners of the Site. Thus, former occupants and owners were not interviewed during this study. The general environmental setting of the Site appears to have been established based on the information reviewed from other data sources. However, these individuals may have knowledge of the Site that is not otherwise readily available or apparent. Thus, the absence of these interviews may diminish our ability to identify Recognized Environmental Conditions.

9.6 DATA FAILURES

As described by ASTM Standard E1527-21, a data failure occurs when all of the standard historical sources that are reasonably ascertainable and likely to be useful have been reviewed and yet the historical research objectives have not been met. Data failures are not uncommon when attempting to identify the use of a Site at five-year intervals back to the first use or to 1940 (whichever is earlier). The ASTM Standard requires the Environmental Professional to comment on the significance of data failures and whether the data failure affects our ability to identify Recognized Environmental Conditions. A data failure by itself is not inherently

significant; it only becomes significant if it raises reasonable concerns. No significant data failures were identified during this Phase I ESA.

9.7 RECOGNIZED ENVIRONMENTAL CONDITIONS

Cornerstone has performed a Phase I ESA in general conformance with the scope and limitations of ASTM E1527-21 of 2755 41st Avenue, Soquel, California. This assessment identified the following Recognized Environmental Conditions⁸.

- Chlordane and dieldrin concentrations above their respective residential ESLs have been identified in shallow soil at 2851 41st Avenue. These OCPs were commonly used for termite control near the foundations of wood-framed structures.
- Several VOCs have been identified in soil vapor samples collected from the Site at concentrations above their respective residential ESLs.

This assessment did not identify any Controlled Recognized Environmental Conditions⁹ or Historical Recognized Environmental Conditions¹⁰ associated with the Site.

SECTION 10: LIMITATIONS

Cornerstone performed this Phase I ESA to support Linc Soquel Dr LLC in evaluation of Recognized Environmental Conditions associated with the Site. Linc Soquel Dr LLC understands that no Phase I ESA can wholly eliminate uncertainty regarding the potential for Recognized Environmental Conditions to be present at the Site. This Phase I ESA is intended to reduce, but not eliminate, uncertainty regarding the potential for Recognized Environmental Conditions. Linc Soquel Dr LLC understands that the extent of information obtained is based on the reasonable limits of time and budgetary constraints.

Findings, opinions, conclusions and recommendations presented in this report are based on readily available information, conditions readily observed at the time of the Site visit, and/or information readily identified by the interviews and/or the records review process. Phase I ESAs are inherently limited because findings are developed based on information obtained from a non-intrusive Site evaluation. Cornerstone does not accept liability for deficiencies, errors, or misstatements that have resulted from inaccuracies in the publicly available information or from interviews of persons knowledgeable of Site use. In addition, publicly available information and field observations often cannot affirm the presence of Recognized Environmental Conditions; there is a possibility that such conditions exist. If a greater degree of confidence is desired, soil, groundwater, soil vapor and/or air samples should be collected by Cornerstone and analyzed by a state-certified laboratory to establish a more reliable assessment of environmental conditions.

⁸ Recognized Environmental Condition means 1) the presence of hazardous substances or petroleum products in, on, or at the subject property due to a release to the environment; 2) the likely presence of hazardous substances or petroleum products in, on, or at the subject property due to a release or likely release to the environment; or 3) the presence of hazardous substances or petroleum products in, on, or at the subject property under conditions that pose a material threat of a future release to the environment.

⁹ A Recognized Environmental Condition that has been addressed to the satisfaction of the applicable regulatory agency with hazardous substances or petroleum products allowed to remain in place subject to the implementation of required controls.

¹⁰ A previous release of hazardous substances or petroleum products affecting the Site that has been addressed to the satisfaction of the applicable regulatory agency and meeting unrestricted use criteria established by the applicable regulatory agency without subjecting the Site to any controls.

Cornerstone acquired an environmental database of selected publicly available information for the general area of the Site. Cornerstone cannot verify the accuracy or completeness of the database report, nor is Cornerstone obligated to identify mistakes or insufficiencies in the information provided (ASTM E1527-21, Section 8.1.3). Due to inadequate address information, the environmental database may have mapped several facilities inaccurately or could not map the facilities. Releases from these facilities, if nearby, could impact the Site.

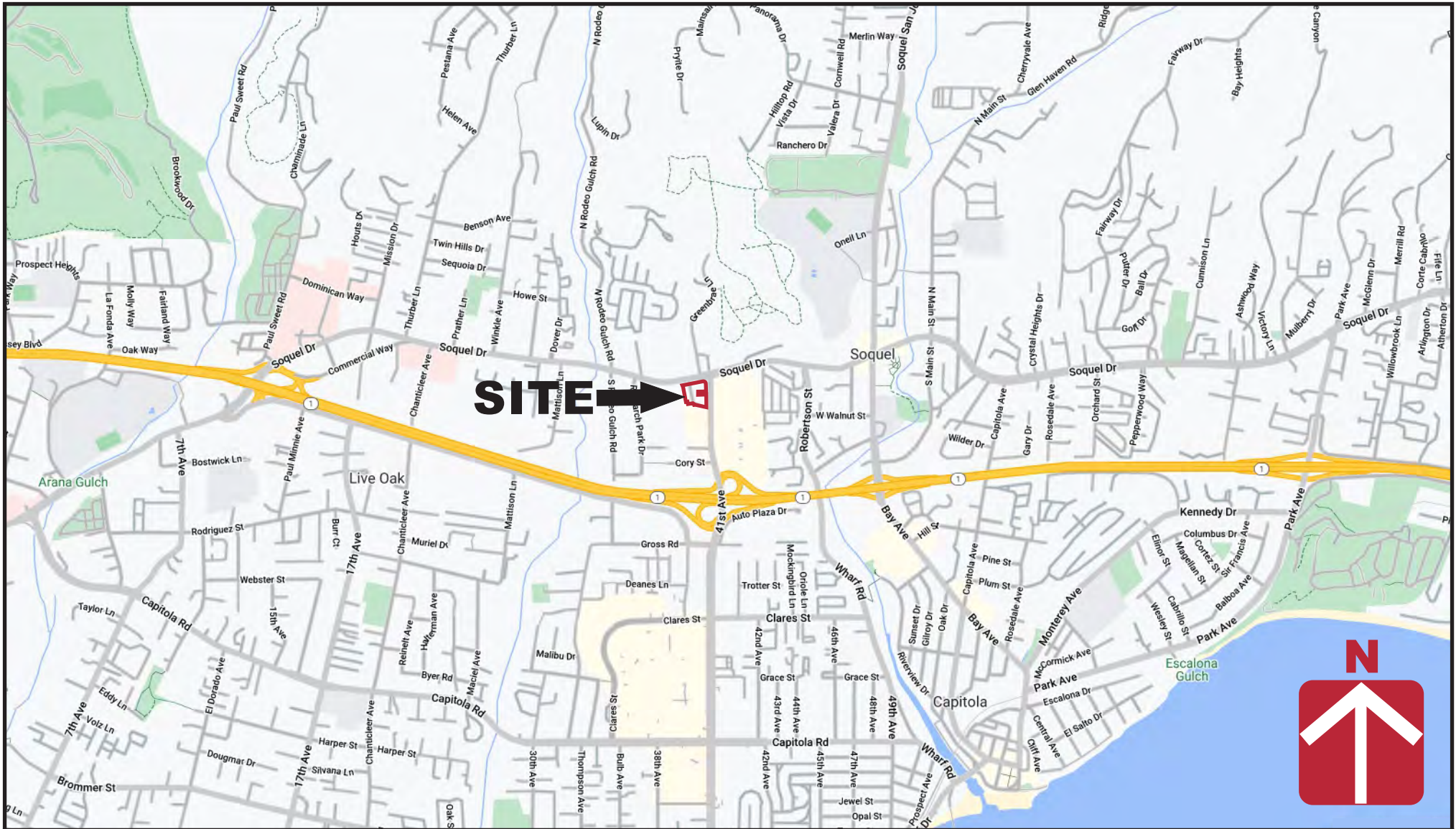
Linc Soquel Dr LLC may have provided Cornerstone environmental documents prepared by others. Linc Soquel Dr LLC understands that Cornerstone reviewed and relied on the information presented in these reports and cannot be responsible for their accuracy.

This report, an instrument of professional service, was prepared for the sole use of Linc Soquel Dr LLC and may not be reproduced or distributed without written authorization from Cornerstone. Cornerstone makes no warranty, expressed or implied, except that our services have been performed in accordance with the environmental principles generally accepted at this time and location.


10.1 REPORT VIABILITY

Per ASTM E1527-21 and 40 CFR Part 312, a Phase I Environmental Site Assessment report is presumed to be viable when it is conducted within one year prior to the date of acquisition of the subject property (or, for transactions not involving an acquisition such as a lease or refinance, the date of the intended transaction), provided that the following components of the inquiries were conducted or updated within 180 days prior to the date of purchase or the date of the intended transaction:

<u>Task</u>	<u>Date Completed</u>
Interview with current owner (owner questionnaire)	March 21, 2024
Review of standard government environmental record sources	March 19, 2024
Visual observation of the Site and of adjoining properties	March 20, 2024
Declaration by the Environmental Professional	April 1, 2024
Searches for recorded environmental cleanup liens	User responsibility



SITE →



**CORNERSTONE
EARTH GROUP**

Vicinity Map

**41st Avenue at Soquel Drive
Soquel, CA**

Project Number

1498-1-1

Figure Number

Figure 1

Date

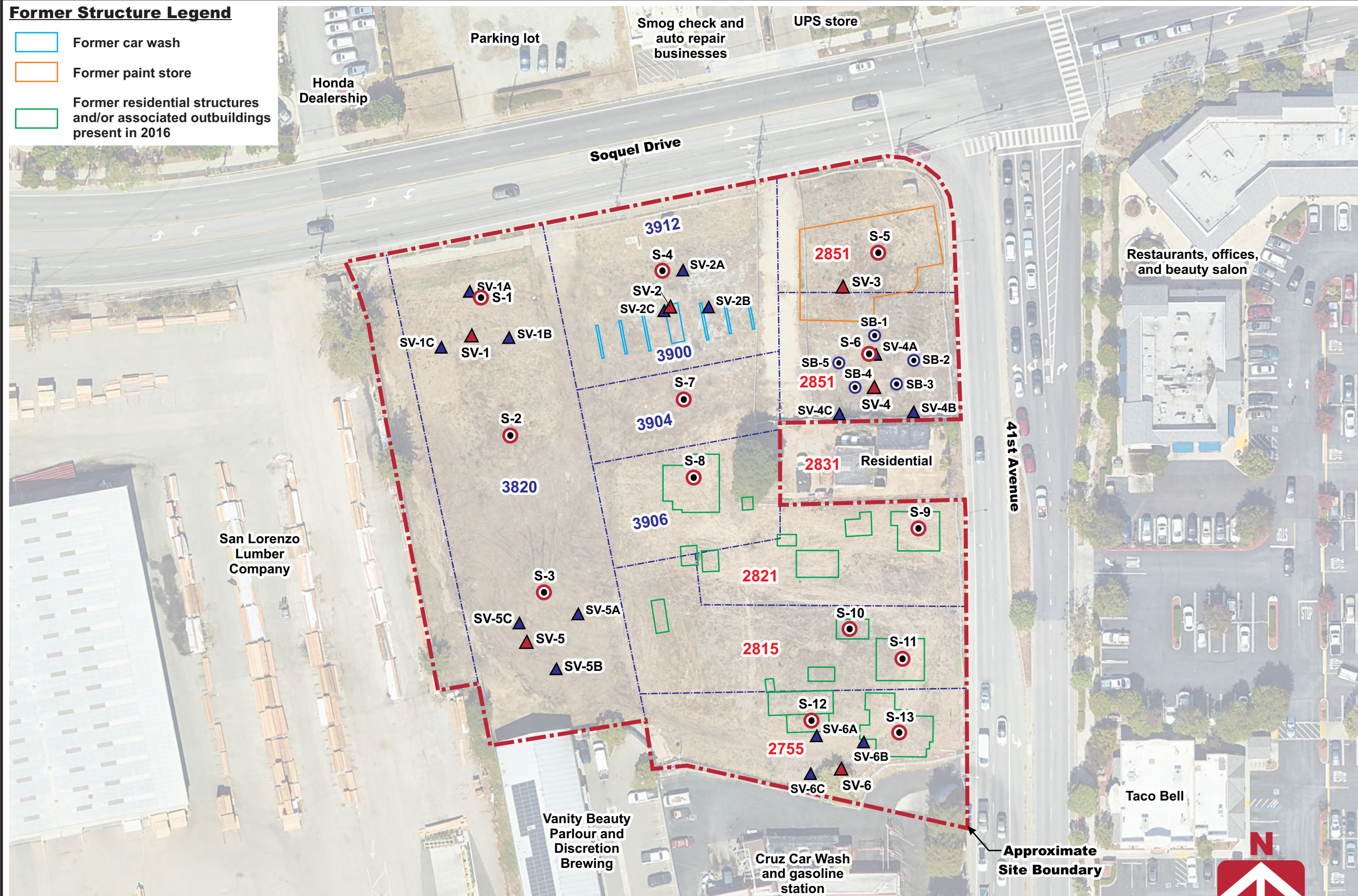
March 2024

Drawn By

RRN

Former Structure Legend

- Former car wash
- Former paint store
- Former residential structures and/or associated outbuildings present in 2016



Project Number: 1498-1-1
 Figure Number: Figure 2
 Date: March 2024
 Drawn By: RRN


Site Plan
 41st Avenue at Soquel Drive
 Soquel, CA

CORNERSTONE
EARTH GROUP

Legend

- 3820 "Address #" Soquel Drive
- 2851 "Address #" 41st Avenue
- (red) Approximate location of near surface soil sample (S) (Cornerstone, 2022)
- (blue) Approximate location of soil sample (SB) (EIS, 2022)
- ▲ (red) Approximate location of soil vapor sample (SV) (Cornerstone, 2022)
- ▲ (blue) Approximate location of soil vapor sample (SV) (EIS, 2022)

Base by Google Earth, dated 09/11/2022
 Sample reference by EIS, Inc., Sample Location Map - Figure 2, dated 12/01/2023



Former Structure Legend

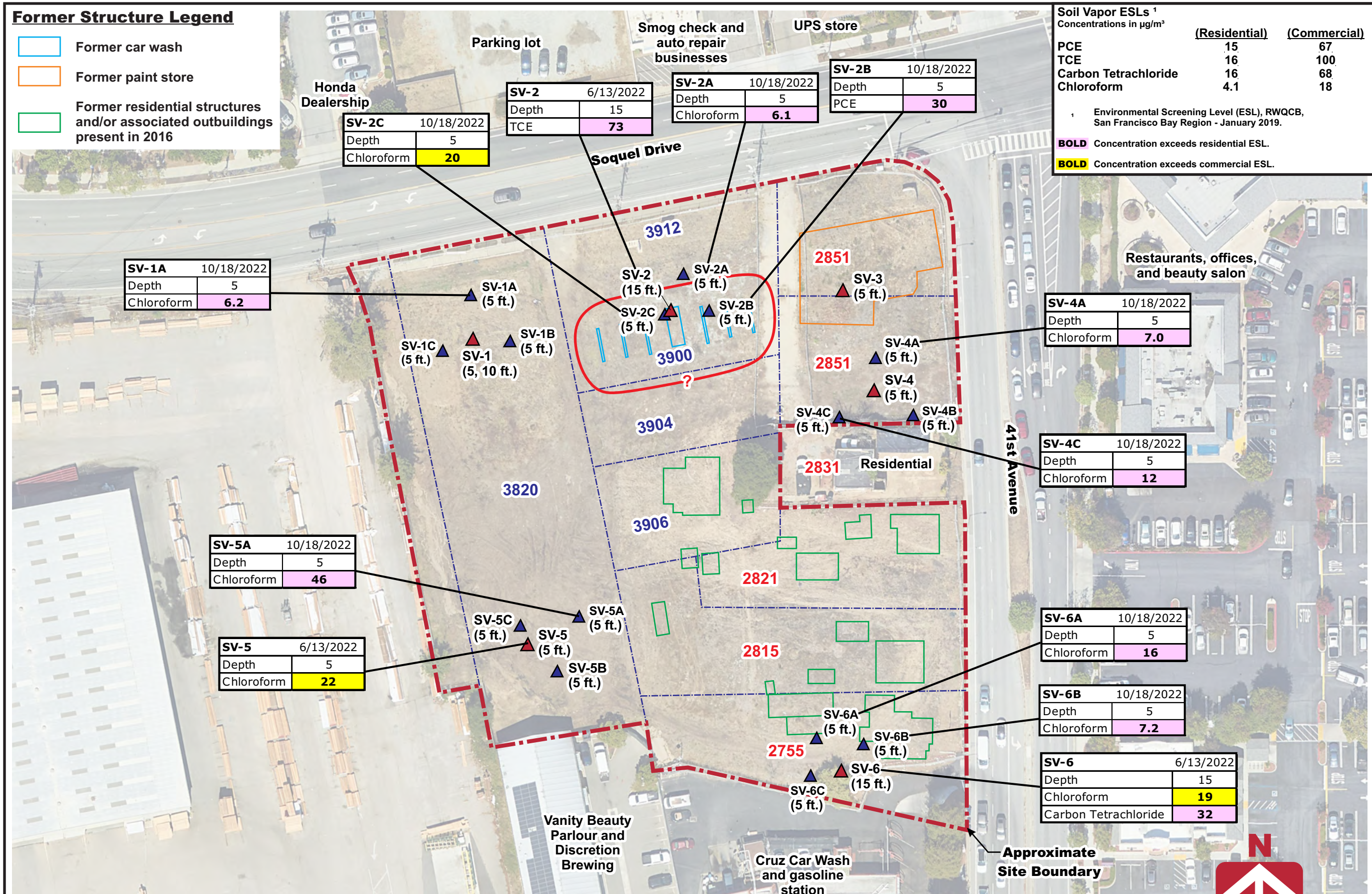
- Former car wash
- Former paint store
- Former residential structures and/or associated outbuildings present in 2016

Soil Vapor ESLs¹
Concentrations in µg/m³

	(Residential)	(Commercial)
PCE	15	67
TCE	16	100
Carbon Tetrachloride	16	68
Chloroform	4.1	18

¹ Environmental Screening Level (ESL), RWQCB, San Francisco Bay Region - January 2019.

BOLD Concentration exceeds residential ESL.
BOLD Concentration exceeds commercial ESL.



SV-1A	10/18/2022
Depth	5
Chloroform	6.2

SV-2C	10/18/2022
Depth	5
Chloroform	20

SV-2	6/13/2022
Depth	15
TCE	73

SV-2A	10/18/2022
Depth	5
Chloroform	6.1

SV-2B	10/18/2022
Depth	5
PCE	30

SV-4A	10/18/2022
Depth	5
Chloroform	7.0

SV-4C	10/18/2022
Depth	5
Chloroform	12

SV-5A	10/18/2022
Depth	5
Chloroform	46

SV-5	6/13/2022
Depth	5
Chloroform	22

SV-6A	10/18/2022
Depth	5
Chloroform	16

SV-6B	10/18/2022
Depth	5
Chloroform	7.2

SV-6	6/13/2022
Depth	15
Chloroform	19
Carbon Tetrachloride	32

Note: Value in parenthesis is depth of soil vapor sample collection.

3820 "Address #" Soquel Drive

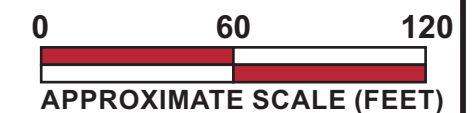
2851 "Address #" 41st Avenue

 Approximate extent of PCE/TCE impacted soil vapor exceeding ESLs

Legend

▲ Approximate location of soil vapor sample (SV) (Cornerstone, 2022)

▲ Approximate location of soil vapor sample (SV) (EIS, 2022)



Chlorinated VOC Exceedances in Soil Vapor

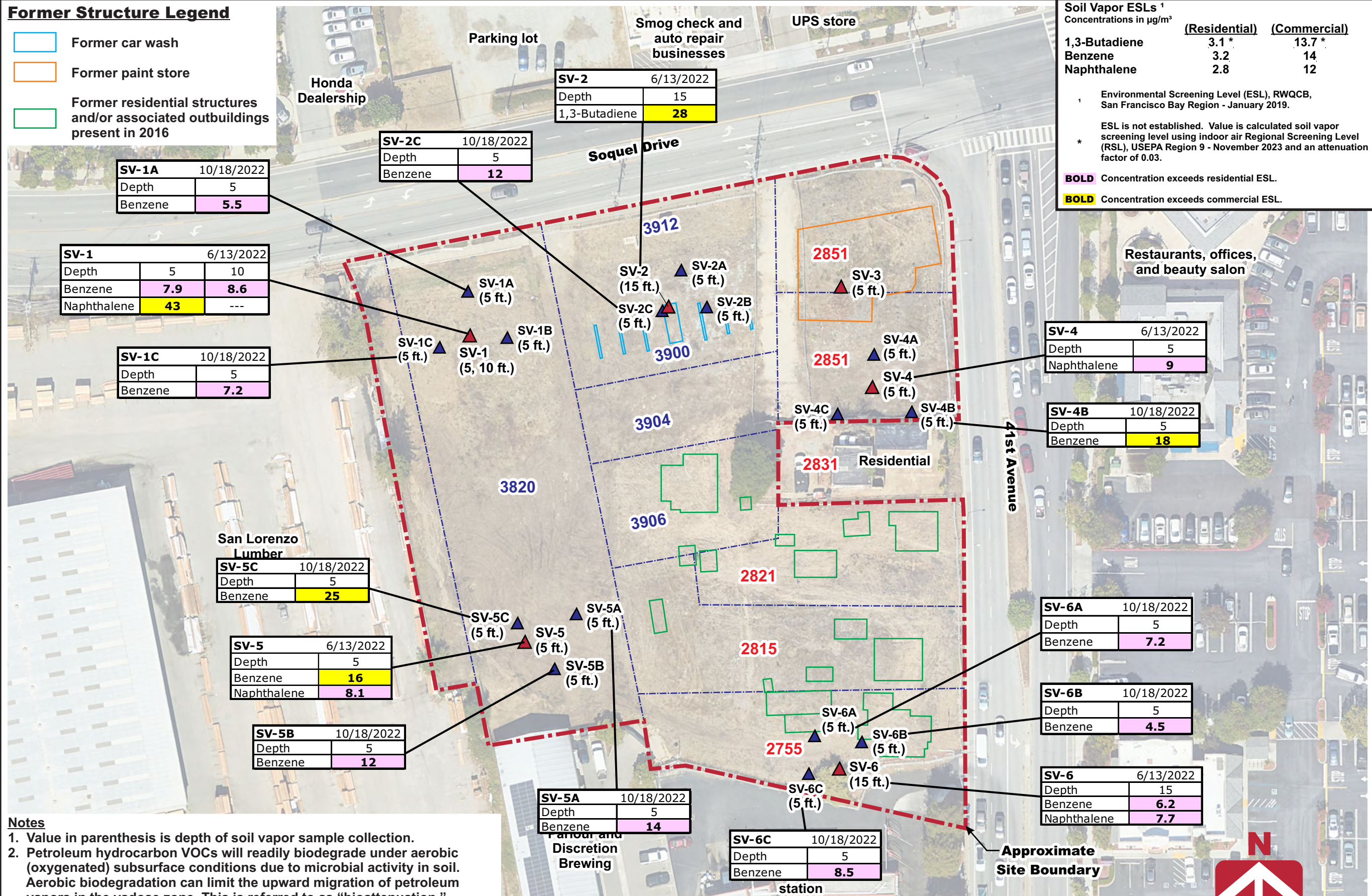
41st Avenue at Soquel Drive
Soquel, CA

CORNERSTONE
EARTH GROUP



Former Structure Legend

- Former car wash
- Former paint store
- Former residential structures and/or associated outbuildings present in 2016



Soil Vapor ESLs¹
Concentrations in µg/m³

	(Residential)	(Commercial)
1,3-Butadiene	3.1 *	13.7 *
Benzene	3.2	14
Naphthalene	2.8	12

¹ Environmental Screening Level (ESL), RWQCB, San Francisco Bay Region - January 2019.

* ESL is not established. Value is calculated soil vapor screening level using indoor air Regional Screening Level (RSL), USEPA Region 9 - November 2023 and an attenuation factor of 0.03.

BOLD Concentration exceeds residential ESL.
BOLD Concentration exceeds commercial ESL.

SV-1A	10/18/2022
Depth	5
Benzene	5.5

SV-2C	10/18/2022
Depth	5
Benzene	12

SV-2	6/13/2022
Depth	15
1,3-Butadiene	28

SV-1	6/13/2022	
Depth	5	10
Benzene	7.9	8.6
Naphthalene	43	---

SV-1C	10/18/2022
Depth	5
Benzene	7.2

SV-5C	10/18/2022
Depth	5
Benzene	25

SV-5	6/13/2022
Depth	5
Benzene	16
Naphthalene	8.1

SV-5B	10/18/2022
Depth	5
Benzene	12

SV-5A	10/18/2022
Depth	5
Benzene	14

SV-6C	10/18/2022
Depth	5
Benzene	8.5

SV-4	6/13/2022
Depth	5
Naphthalene	9

SV-4B	10/18/2022
Depth	5
Benzene	18

SV-6A	10/18/2022
Depth	5
Benzene	7.2

SV-6B	10/18/2022
Depth	5
Benzene	4.5

SV-6	6/13/2022
Depth	15
Benzene	6.2
Naphthalene	7.7

Notes

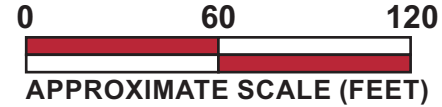
- Value in parenthesis is depth of soil vapor sample collection.
- Petroleum hydrocarbon VOCs will readily biodegrade under aerobic (oxygenated) subsurface conditions due to microbial activity in soil. Aerobic biodegradation can limit the upward migration of petroleum vapors in the vadose zone. This is referred to as "bioattenuation." The presence of sufficient concentrations of oxygen (4 percent) indicates the potential for biodegradation. Oxygen concentrations in the soil vapor samples were ≥ 19 percent (Cornerstone, 2022). The Water Board indicates that employing a bioattenuation factor of 1,000 for risk screening may be appropriate if bioattenuation is occurring.

Legend

3820 "Address #" Soquel Drive

2851 "Address #" 41st Avenue

- ▲ Approximate location of soil vapor sample (SV) (Cornerstone, 2022)
- ▲ Approximate location of soil vapor sample (SV) (EIS, 2022)



Base by Google Earth, dated 09/11/2022
Sample reference by EIS, Inc., Sample Location Map - Figure 2, dated 12/01/2023

Project Number: 1498-1-1
Figure Number: Figure 4
Date: March 2024
Drawn By: RRN

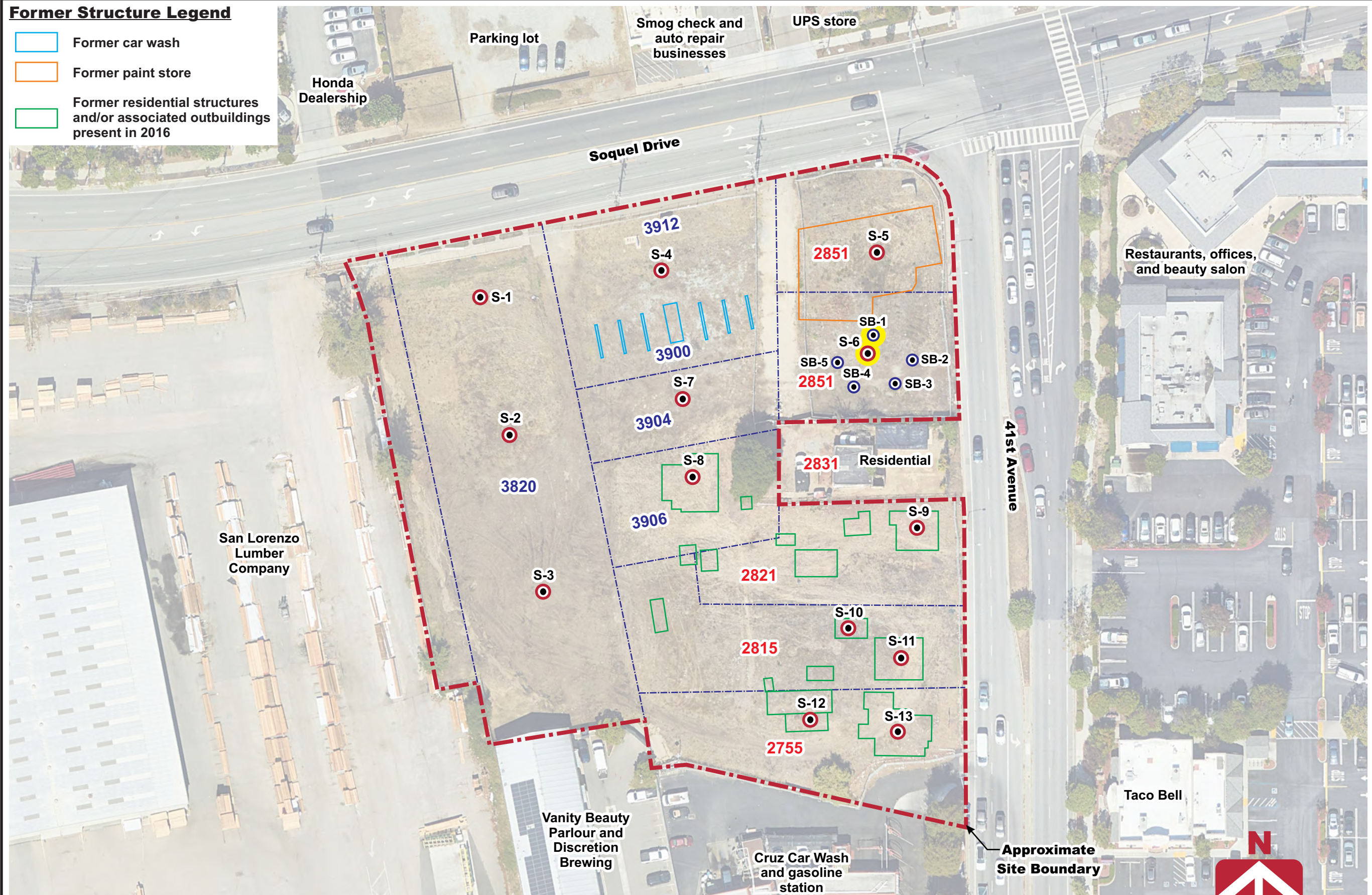
Petroleum VOC Exceedances in Soil Vapor

41st Avenue at Soquel Drive
Soquel, CA



Former Structure Legend

- Former car wash
- Former paint store
- Former residential structures and/or associated outbuildings present in 2016



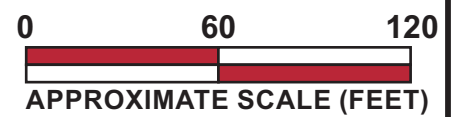
Project Number: 1498-1-1
 Figure Number: Figure 5
 Date: March 2024
 Drawn By: RRN

OCP Exceedances in Soil
 41st Avenue at Soquel Drive
 Soquel, CA

CORNERSTONE
EARTH GROUP

Legend

- OCPs detected exceeding residential screening levels
- Approximate location of near surface soil sample (S) (Cornerstone, 2022)
- Approximate location of soil sample (SB) (EIS, 2022)
- 3820 "Address #" Soquel Drive
- 2851 "Address #" 41st Avenue



Base by Google Earth, dated 09/11/2022
 Sample reference by EIS, Inc., Sample Location Map - Figure 2, dated 12/01/2023

APPENDIX A– DATABASE SEARCH REPORT

Phase I ESA

2755 41st Avenue
Soquel, CA 95073

Inquiry Number: 7597600.2s
March 19, 2024

The EDR Radius Map™ Report



6 Armstrong Road, 4th floor
Shelton, CT 06484
Toll Free: 800.352.0050
www.edrnet.com

TABLE OF CONTENTS

<u>SECTION</u>	<u>PAGE</u>
Executive Summary	ES1
Overview Map	2
Detail Map	3
Map Findings Summary	4
Map Findings	9
Orphan Summary	774
Government Records Searched/Data Currency Tracking	GR-1

GEOCHECK ADDENDUM

GeoCheck - Not Requested

Thank you for your business.
Please contact EDR at 1-800-352-0050
with any questions or comments.

Disclaimer - Copyright and Trademark Notice

This Report contains certain information obtained from a variety of public and other sources reasonably available to Environmental Data Resources, LLC. It cannot be concluded from this Report that coverage information for the target and surrounding properties does not exist from other sources. This Report is provided on an "AS IS", "AS AVAILABLE" basis. **NO WARRANTY EXPRESS OR IMPLIED IS MADE WHATSOEVER IN CONNECTION WITH THIS REPORT. ENVIRONMENTAL DATA RESOURCES, LLC AND ITS SUBSIDIARIES, AFFILIATES AND THIRD PARTY SUPPLIERS DISCLAIM ALL WARRANTIES, OF ANY KIND OR NATURE, EXPRESS OR IMPLIED, ARISING OUT OF OR RELATED TO THIS REPORT OR ANY OF THE DATA AND INFORMATION PROVIDED IN THIS REPORT, INCLUDING WITHOUT LIMITATION, ANY WARRANTIES REGARDING ACCURACY, QUALITY, CORRECTNESS, COMPLETENESS, COMPREHENSIVENESS, SUITABILITY, MERCHANTABILITY, FITNESS FOR A PARTICULAR PURPOSE, TITLE, NON-INFRINGEMENT, MISAPPROPRIATION, OR OTHERWISE. ALL RISK IS ASSUMED BY THE USER. IN NO EVENT SHALL ENVIRONMENTAL DATA RESOURCES, LLC OR ITS SUBSIDIARIES, AFFILIATES OR THIRD PARTY SUPPLIERS BE LIABLE TO ANYONE FOR ANY DIRECT, INCIDENTAL, INDIRECT, SPECIAL, CONSEQUENTIAL OR OTHER DAMAGES OF ANY TYPE OR KIND (INCLUDING BUT NOT LIMITED TO LOSS OF PROFITS, LOSS OF USE, OR LOSS OF DATA) INFORMATION PROVIDED IN THIS REPORT.** Any analyses, estimates, ratings, environmental risk levels, or risk codes provided in this Report are provided for illustrative purposes only, and are not intended to provide, nor should they be interpreted as providing any facts regarding, or prediction or forecast of, any environmental risk for any property. Only an assessment performed by a qualified environmental professional can provide findings, opinions or conclusions regarding the environmental risk or conditions in, on or at any property.

Copyright 2024 by Environmental Data Resources, LLC. All rights reserved. Reproduction in any media or format, in whole or in part, of any report or map of Environmental Data Resources, LLC, or its affiliates, is prohibited without prior written permission.

EDR and its logos (including Sanborn and Sanborn Map) are trademarks of Environmental Data Resources, LLC or its affiliates. All other trademarks used herein are the property of their respective owners.

EXECUTIVE SUMMARY

A search of available environmental records was conducted by Environmental Data Resources, Inc (EDR). The report was designed to assist parties seeking to meet the search requirements of EPA's Standards and Practices for All Appropriate Inquiries (40 CFR Part 312), the ASTM Standard Practice for Environmental Site Assessments (E1527 - 21), the ASTM Standard Practice for Environmental Site Assessments for Forestland or Rural Property (E2247 - 16), the ASTM Standard Practice for Limited Environmental Due Diligence: Transaction Screen Process (E1528 - 22) or custom requirements developed for the evaluation of environmental risk associated with a parcel of real estate.

TARGET PROPERTY INFORMATION

ADDRESS

2755 41ST AVENUE
SOQUEL, CA 95073

COORDINATES

Latitude (North): 36.9867660 - 36° 59' 12.35"
Longitude (West): 121.9654460 - 121° 57' 55.60"
Universal Tranverse Mercator: Zone 10
UTM X (Meters): 592070.1
UTM Y (Meters): 4093701.2
Elevation: 123 ft. above sea level

USGS TOPOGRAPHIC MAP ASSOCIATED WITH TARGET PROPERTY

Target Property Map: 50003316 SOQUEL, CA
Version Date: 2021

North Map: 50003264 LAUREL, CA
Version Date: 2021

AERIAL PHOTOGRAPHY IN THIS REPORT

Portions of Photo from: 20200527
Source: USDA

MAPPED SITES SUMMARY

Target Property Address:
2755 41ST AVENUE
SOQUEL, CA 95073

Click on Map ID to see full detail.

MAP ID	SITE NAME	ADDRESS	DATABASE ACRONYMS	RELATIVE ELEVATION	DIST (ft. & mi.) DIRECTION
A1	BLAM-JADE, LP	2755, 2815 & 2821 41	HWTS, HAZNET		TP
A2	KING'S PAINT & PAPER	2851 41ST AVE	CUPA Listings		TP
A3	NISSAN OF SOQUEL	3820 SOQUEL DRIVE	NPDES, CIWQS		TP
A4	BLAM-JADE, LP	3902 SOQUEL DR.	HWTS	Higher	1 ft.
B5	RAINTREE ENTERPRISES	2731 41ST AVE	EDR Hist Auto	Lower	78, 0.015, South
B6	CRUZ CAR WASH	2731 41ST AVE	CERS TANKS, CUPA Listings, HWTS, CERS	Lower	78, 0.015, South
B7	CRUZ CAR WASH	2731 41ST AVE	UST	Lower	78, 0.015, South
B8	RAINTREE CAR WASH	2731 41 ST AVE	HIST UST	Lower	78, 0.015, South
B9	RAINTREE CAR WASH	2731 41ST AVE	SWEEPS UST, HIST UST, CERS	Lower	78, 0.015, South
B10	CRUZ CAR WASH	2731 41ST AVE	UST FINDER	Lower	78, 0.015, South
11	COMMERCIAL PROPERTY	3845 SOQUEL DRIVE	CPS-SLIC, HWTS, Notify 65, CERS	Higher	97, 0.018, NW
A12	OLD VOLKS HOME	3921 SOQUEL DR STE B	EDR Hist Auto	Lower	98, 0.019, North
A13	SOQUEL SMOG CHECK	3921 SOQUEL DR STE A	CERS HAZ WASTE, CERS	Lower	98, 0.019, North
A14	SOQUEL SMOG CHECK	3921 SOQUEL DR	CUPA Listings, HWTS	Lower	98, 0.019, North
A15	OLD VOLKS HOME	3921 SOQUEL DR #B	CERS HAZ WASTE, CERS	Lower	98, 0.019, North
A16	FABIAN'S BODY SHOP	3921 SOQUEL DR AT 41	RCRA-SQG, FINDS, ECHO	Lower	98, 0.019, North
A17	SOQUEL SMOG CHECK LL	3921 SOQUEL DR STE A	RCRA NonGen / NLR	Lower	98, 0.019, North
A18	OLD VOLKS HOME	3921 SOQUEL DR STE B	RCRA NonGen / NLR	Lower	98, 0.019, North
B19	SERVICE STATION NO 8	2700 41ST ST	UST FINDER RELEASE	Lower	214, 0.041, SSE
B20	USA GASOLINE #88	2700 41ST AVE	UST	Lower	214, 0.041, SSE
B21	SAFEWAY FUEL 1929	2700 41ST AVE	RCRA NonGen / NLR	Lower	214, 0.041, SSE
B22	USA PETROLEUM COMPAN	2700 41ST AVENUE	HIST UST, CHMIRS, HWTS, HAZNET, CERS	Lower	214, 0.041, SSE
B23	SAFEWAY FUEL CENTER	2700 41ST AVE	LUST, CERS HAZ WASTE, HIST UST, CERS TANKS, CUPA...	Lower	214, 0.041, SSE
B24	USA/TESORO 68219	2700 41ST AVE	RCRA-SQG, FINDS	Lower	214, 0.041, SSE
B25	SAFEWAY FUEL CENTER	2700 41ST AVE	UST	Lower	214, 0.041, SSE
B26	SAFEWAY FUEL CENTER	2700 41ST AVE	UST FINDER	Lower	214, 0.041, SSE
B27	USA GASOLINE CORPORA	2700 41ST AVE	EDR Hist Auto	Lower	214, 0.041, SSE
B28	SERVICE STATION NO 8	2700 41ST ST	LUST, Cortese, CERS	Lower	214, 0.041, SSE
C29	BRATTON ROBERT E	4100 SOQUEL DR	EDR Hist Auto	Lower	347, 0.066, NE
C30	4100 SOQUEL DR	4100 SOQUEL DR	LUST, Cortese, CERS	Lower	347, 0.066, NE
C31	4100 SOQUEL DR	4100 SOQUEL DR	UST FINDER RELEASE	Lower	347, 0.066, NE
D32	SAFEWAY 1929	2720 41ST AVE	CERS HAZ WASTE, CUPA Listings, CERS	Lower	432, 0.082, ESE
D33	SAFEWAY STORE #1929	2720 41ST AVE	RCRA NonGen / NLR	Lower	432, 0.082, ESE
E34	OCEAN HONDA CHEVROLE	3801 SOQUEL DRIVE	UST FINDER RELEASE	Higher	439, 0.083, NW
E35	CAPPO MANAGEMENT XXI	3801 SOQUEL DRIVE	AST	Higher	439, 0.083, NW
E36	OCEAN HONDA CHEVROLE	3801 SOQUEL DRIVE	LUST, Cortese, CERS	Higher	439, 0.083, NW
E37	CAPPO MANAGEMENT XXI	3801 SOQUEL DR	RCRA NonGen / NLR	Higher	439, 0.083, NW
E38	CAPPO MANAGEMENT XXI	3801 SOQUEL DR	CUPA Listings, HWTS, HAZNET	Higher	439, 0.083, NW
E39	CAPPO MANAGEMENT XXI	3801 SOQUEL DRIVE	CERS HAZ WASTE, CERS TANKS, CERS	Higher	439, 0.083, NW

MAPPED SITES SUMMARY

Target Property Address:
2755 41ST AVENUE
SOQUEL, CA 95073

Click on Map ID to see full detail.

MAP ID	SITE NAME	ADDRESS	DATABASE ACRONYMS	RELATIVE ELEVATION	DIST (ft. & mi.) DIRECTION
F40	GARLAND PRECISION MA	4000 CORDELIA LN STE	CERS HAZ WASTE, CERS	Lower	467, 0.088, SSW
F41	GARLAND PRECISION MA	4000 CORDELIA LN #8	RCRA NonGen / NLR	Lower	467, 0.088, SSW
F42	GARLAND PRECISION MA	4000 CORDELIA LN	CUPA Listings, HWTS, HAZNET	Lower	467, 0.088, SSW
G43	PAMF SOQUEL MOB-RESE	2950 RESEARCH PARK D	CERS HAZ WASTE	Higher	532, 0.101, West
G44	SUTTER BAY MEDICAL F	2950 RESEARCH PARK D	RCRA NonGen / NLR	Higher	532, 0.101, West
G45	SUTTER BAY MEDICAL F	2950 RESEARCH PARK D	RCRA NonGen / NLR	Higher	532, 0.101, West
F46	WASH-N-DRY EM	2724 41ST STREET	Notify 65	Lower	547, 0.104, SSW
H47	SOQUEL AUTO REPAIR	3621 SOQUEL DR	CUPA Listings	Higher	553, 0.105, WNW
H48	SOQUEL AUTO REPAIR	3621 SOQUEL DR #6	RCRA NonGen / NLR	Higher	553, 0.105, WNW
I49	MASTER CLEANERS	2660 41ST AVE	RCRA NonGen / NLR	Lower	609, 0.115, SSE
I50	MASTER CLEANERS	2660 41ST AVE	RCRA-SQG, CERS HAZ WASTE, FINDS, ECHO, CUPA...	Lower	609, 0.115, SSE
I51	KIM JUNG	2660 41ST AVE	EDR Hist Cleaner	Lower	609, 0.115, SSE
I52	BEST BUY #0797	2650 41ST AVE	CERS HAZ WASTE, CERS	Lower	612, 0.116, SSE
I53	BEST BUY STORE #797	2650 41ST AVE	RCRA NonGen / NLR	Lower	612, 0.116, SSE
F54	STUART AUTOMOTIVE	4003 CORDELIA LN	RCRA-SQG, CERS HAZ WASTE, FINDS, ECHO, CUPA...	Lower	635, 0.120, SSW
F55	STUART AUTOMOTIVE IN	4003 CORDELIA LN	RCRA NonGen / NLR	Lower	635, 0.120, SSW
J56	JUNO PACIFIC INC	2840 RESEARCH PARK D	RCRA NonGen / NLR	Lower	640, 0.121, SW
J57	JUNOPACIFIC	2840 RESEARCH PARK D	CERS HAZ WASTE, CUPA Listings, CERS	Lower	640, 0.121, SW
H58	ALAN RICE AUTOMOTIVE	3545 SOQUEL DRIVE	RCRA NonGen / NLR	Higher	664, 0.126, WNW
H59	WINCHESTER AUTO PART	3545 SOQUEL DR	RCRA NonGen / NLR	Higher	664, 0.126, WNW
H60	ALAN RICE AUTOMOTIVE	3545 SOQUEL DR	CERS HAZ WASTE, CUPA Listings	Higher	664, 0.126, WNW
I61	HOME DEPOT STORE #69	2600 41ST AVE	RCRA-SQG, HWTS, HAZNET	Lower	672, 0.127, SSE
I62	KMART ENTERPRISES	2600 41ST STREET	HIST UST	Lower	672, 0.127, SSE
I63	THE HOME DEPOT STORE	2600 41ST AVENUE	CERS HAZ WASTE, CERS	Lower	672, 0.127, SSE
I64	KMART ENTERPRISES	2600 41ST AVE	CDL, HIST UST, CUPA Listings	Lower	672, 0.127, SSE
I65	SAN LORENZO LUMBER C	2435 41ST AVE	Cortese, HWTS, HAZNET	Lower	706, 0.134, South
I66	SAN LORENZO LUMBER C	2435 41ST AVE	UST FINDER RELEASE	Lower	832, 0.158, South
K67	PROVAC SALES INC	3131 SOQUEL DR	RCRA NonGen / NLR	Higher	847, 0.160, WNW
K68	CALIFORNIA RADIOGRAP	3335 SOQUEL DR	RCRA NonGen / NLR, FINDS, ECHO, CUPA Listings,...	Higher	850, 0.161, WNW
K69	CALIFORNIA RADIOGRAP	3335 SOQUEL DRIVE	RCRA-LQG	Higher	850, 0.161, WNW
70	SOQUEL KNOLLS HOA	4205 STARBOARD CT	RCRA NonGen / NLR	Higher	879, 0.166, SE
71	BILLEY COSSEL PROPER	3252 GREENBRAE LN	SWEEPS UST	Higher	945, 0.179, North
K72	VALVOLINE INSTANT OI	2879 S RODEO GULCH R	CERS HAZ WASTE, CERS TANKS, CERS	Lower	963, 0.182, West
K73	VALVOLINE INSTANT OI	2879 SOUTH RODEO GUL	RCRA NonGen / NLR	Lower	963, 0.182, West
L74	SUTTER BAY MEDICAL F	2751 RESEARCH PARK D	RCRA NonGen / NLR	Lower	970, 0.184, SW
L75	SUTTER BAY MEDICAL F	2751 RESEARCH PARK D	RCRA NonGen / NLR	Lower	970, 0.184, SW
M76	LUMBERMEN'S STORE #4	2435 41ST AVE	AST	Lower	972, 0.184, South
M77	LUMBERMEN'S STORE #4	2435 41ST	AST	Lower	972, 0.184, South
M78	LUMBERMEN'S STORE #4	2435 41ST AVE	CERS HAZ WASTE, CERS TANKS, CERS	Lower	972, 0.184, South

MAPPED SITES SUMMARY

Target Property Address:
2755 41ST AVENUE
SOQUEL, CA 95073

Click on Map ID to see full detail.

MAP ID	SITE NAME	ADDRESS	DATABASE ACRONYMS	RELATIVE ELEVATION	DIST (ft. & mi.) DIRECTION
M79	LUMBERMEN'S STORE #4	2435 41ST AVE	CUPA Listings	Lower	972, 0.184, South
M80	BUILDERS FIRSTSOUCECE	2435 41ST AVE	RCRA NonGen / NLR	Lower	972, 0.184, South
81	CONCEPTS 2 INDUSTRIE	2829 S. RODEO GULCH	RCRA NonGen / NLR	Lower	1007, 0.191, West
K82	ALLEN BROTHERS OIL I	2878 S RODEO GULCH R	RCRA NonGen / NLR	Lower	1010, 0.191, West
K83	ALLEN BROTHERS OIL I	2878 S RODEO GULCH R	CUPA Listings, HWTS, HAZNET	Lower	1010, 0.191, West
K84	VALVOLINE INSTANT OI	2878 S RODEO GULCH R	RCRA NonGen / NLR	Lower	1010, 0.191, West
85	JAMES LOVE	4300 SOQUEL DR.	RCRA NonGen / NLR	Higher	1020, 0.193, East
N86	FEDERAL EXPRESS CORP	2660 RESEARCH PARK D	RCRA-VSQG	Lower	1077, 0.204, SSW
N87	FEDEX EXPRESS CORP-S	2660 RESEARCH PARK D	CERS HAZ WASTE, CERS	Lower	1077, 0.204, SSW
L88	WE ALL RIDE	2636 S RODEO GULCH R	RCRA NonGen / NLR	Lower	1161, 0.220, SW
L89	WE ALL RIDE SANTA CR	2636 S RODEO GULCH R	CUPA Listings, HWTS, HAZNET	Lower	1161, 0.220, SW
L90	ELEVATOR SERVICE CO	2636 S RODEO GULCH R	CERS HAZ WASTE, CERS	Lower	1161, 0.220, SW
L91	DESIGN OCTAVES INC	2701 RESEARCH PARK D	CUPA Listings	Lower	1179, 0.223, SW
L92	DESIGN OCTAVES INC	2701 RESEARCH PARK D	CERS HAZ WASTE, HWTS, HAZNET, CERS	Lower	1179, 0.223, SW
L93	DESIGN OCTAVES INC	2701 RESEARCH PARK D	RCRA NonGen / NLR	Lower	1179, 0.223, SW
O94	JAMES KEELER DBA NOR	2651 S RODEO GULCH R	RCRA NonGen / NLR	Lower	1181, 0.224, WSW
O95	NORAM AUTO SERVICE	2651 S RODEO GULCH R	CERS HAZ WASTE, CUPA Listings, CERS	Lower	1181, 0.224, WSW
N96	CRAIG HAUSMANN	2652 RESEARCH PARK D	RCRA NonGen / NLR	Lower	1191, 0.226, SW
97	SAN LORENZO LUMBER C	2435 41ST AVE	LUST, HIST CORTESE, LA Co. Site Mitigation, CERS	Lower	1196, 0.227, South
N98	VALLE VOLVO REPAIR	2650 RESEARCH PARK D	SWEEPS UST, HWTS, HAZNET	Lower	1219, 0.231, SW
N99	VALLE EUROPEAN AUTO	2650 RESEARCH PARK D	UST	Lower	1219, 0.231, SW
P100	PACIFIC BELL FLEET O	7070 SOQUEL AVENUE	UST FINDER RELEASE	Lower	1542, 0.292, SSW
P101	PACIFIC BELL	7070 SOQUEL AVENUE	RCRA-SQG, LUST, Cortese, LA Co. Site Mitigation,...	Lower	1542, 0.292, SSW
102	TOYOTA OF SANTA CRUZ	4200 AUTO PLAZA DR	RCRA-SQG, CPS-SLIC, AST, SWEEPS UST, FINDS, ECHO,...	Lower	1684, 0.319, SSE
Q103	UNION OIL SS#4902	2255 41ST AVE	LUST, HIST UST, LA Co. Site Mitigation	Lower	1800, 0.341, South
Q104	TOSCO SERVICE STATIO	2255 41ST AVE	UST FINDER RELEASE	Lower	1800, 0.341, South
Q105	TOSCO SERVICE STATIO	2255 41ST AVE	LUST, SWEEPS UST, HIST UST, Cortese, CERS	Lower	1800, 0.341, South
R106	FRITO LAY	2825 MATTISON LN	UST FINDER RELEASE	Lower	1906, 0.361, WSW
R107	FRITO-LAY INC	2825 MATTISON LANE	LUST, HIST UST, Cortese, HIST CORTESE, LA Co. Site...	Lower	1906, 0.361, WSW
S108	B P OIL CO FACILITY	2178 41ST AVE	LUST, CERS HAZ WASTE, SWEEPS UST, CERS TANKS,...	Lower	2099, 0.398, South
S109	BP OIL FACILITY NO.	2178 41ST AVE	UST FINDER RELEASE	Lower	2099, 0.398, South
S110	BP NO. 11240	2178 41ST AVENUE	UST FINDER RELEASE	Lower	2099, 0.398, South
T111	COCA-COLA ENTERPRISE	6100 SOQUEL AVE	LUST, Cortese, CERS	Lower	2216, 0.420, WSW
T112	COCA-COLA ENTERPRISE	6100 SOQUEL AVE	LUST, HIST UST, CUPA Listings, LA Co. Site...	Lower	2216, 0.420, WSW
T113	COCA-COLA ENTERPRISE	6100 SOQUEL AVE	UST FINDER RELEASE	Lower	2216, 0.420, WSW
U114	ARCO STATION	2407 PORTER ST	LUST, Cortese, ENF, HIST CORTESE, LA Co. Site...	Lower	2341, 0.443, ESE
U115	ARCO STATION	2407 PORTER ST	UST FINDER RELEASE	Lower	2341, 0.443, ESE
V116	JIMMY SMITH PLUMBING	3098 WINKLE AVE	UST FINDER RELEASE	Higher	2352, 0.445, WNW
V117	JIMMY SMITH PLUMBING	3098 WINKLE AVE	LUST, HIST UST, Cortese, CUPA Listings, CERS	Higher	2352, 0.445, WNW

MAPPED SITES SUMMARY

Target Property Address:
 2755 41ST AVENUE
 SOQUEL, CA 95073

Click on Map ID to see full detail.

MAP ID	SITE NAME	ADDRESS	DATABASE ACRONYMS	RELATIVE ELEVATION	DIST (ft. & mi.) DIRECTION
W118	PONZA BROTHERS YARD	3131 PORTER ST	LUST, Cortese, HIST CORTESE, LA Co. Site...	Lower	2416, 0.458, ENE
W119	PONZA BROTHERS YARD	3131 PORTER ST	UST FINDER RELEASE	Lower	2416, 0.458, ENE
U120	EXXON STATION 7-0281	2501 MAIN ST S	LUST, Cortese, CERS	Lower	2447, 0.463, ESE
U121	EXXON STATION 7-0281	2501 MAIN ST S	LUST, Cortese, CERS	Lower	2447, 0.463, ESE
U122	EXXON STATION 7-0281	2501 MAIN ST S	UST FINDER RELEASE	Lower	2447, 0.463, ESE
U123	FORMER EXXON 7-0281	2501 MAIN ST S	UST FINDER RELEASE	Lower	2447, 0.463, ESE
U124	EXXON STATION 7-0281	2501 MAIN	HIST CORTESE	Lower	2447, 0.463, ESE
125	CHEVRON STATION	5998 SOQUEL	LUST, HIST CORTESE	Lower	2559, 0.485, WSW
X126	ARCO GAS STATION	819 BAY AVENUE	Notify 65	Lower	3028, 0.573, SE
X127	ARCO GAS STATION	819 BAY AVENUE	Notify 65	Lower	3028, 0.573, SE
128	BAY AVE SENIOR APART	750 BAY AVE	ENVIROSTOR, VCP, HWTS, HAZNET, NPDES, LA Co. Site...	Lower	3860, 0.731, SE

EXECUTIVE SUMMARY

TARGET PROPERTY SEARCH RESULTS

The target property was identified in the following records. For more information on this property see page 9 of the attached EDR Radius Map report:

<u>Site</u>	<u>Database(s)</u>	<u>EPA ID</u>
BLAM-JADE, LP 2755, 2815 & 2821 41 SOQUEL, CA 95073	HWTS HAZNET GEPAID: CAC002905725	N/A
KING'S PAINT & PAPER 2851 41ST AVE SOQUEL, CA 95073	CUPA Listings Database: CUPA SANTA CRUZ, Date of Government Version: 01/21/2017 Facility Id: FA0006278	N/A
NISSAN OF SOQUEL 3820 SOQUEL DRIVE SOQUEL, CA 95073	NPDES Facility Status: Terminated CIWQS	N/A

DATABASES WITH NO MAPPED SITES

No mapped sites were found in EDR's search of available ("reasonably ascertainable ") government records either on the target property or within the search radius around the target property for the following databases:

STANDARD ENVIRONMENTAL RECORDS

Lists of Federal NPL (Superfund) sites

NPL..... National Priority List
Proposed NPL..... Proposed National Priority List Sites
NPL LIENS..... Federal Superfund Liens

Lists of Federal Delisted NPL sites

Delisted NPL..... National Priority List Deletions

Lists of Federal sites subject to CERCLA removals and CERCLA orders

FEDERAL FACILITY..... Federal Facility Site Information listing
SEMS..... Superfund Enterprise Management System

Lists of Federal CERCLA sites with NFRAP

SEMS-ARCHIVE..... Superfund Enterprise Management System Archive

EXECUTIVE SUMMARY

Lists of Federal RCRA facilities undergoing Corrective Action

CORRACTS..... Corrective Action Report

Lists of Federal RCRA TSD facilities

RCRA-TSDF..... RCRA - Treatment, Storage and Disposal

Federal institutional controls / engineering controls registries

LUCIS..... Land Use Control Information System

US ENG CONTROLS..... Engineering Controls Sites List

US INST CONTROLS..... Institutional Controls Sites List

Federal ERNS list

ERNS..... Emergency Response Notification System

Lists of state- and tribal (Superfund) equivalent sites

RESPONSE..... State Response Sites

Lists of state and tribal landfills and solid waste disposal facilities

SWF/LF..... Solid Waste Information System

Lists of state and tribal leaking storage tanks

INDIAN LUST..... Leaking Underground Storage Tanks on Indian Land

Lists of state and tribal registered storage tanks

FEMA UST..... Underground Storage Tank Listing

INDIAN UST..... Underground Storage Tanks on Indian Land

Lists of state and tribal voluntary cleanup sites

INDIAN VCP..... Voluntary Cleanup Priority Listing

VCP..... Voluntary Cleanup Program Properties

Lists of state and tribal brownfield sites

BROWNFIELDS..... Considered Brownfields Sites Listing

ADDITIONAL ENVIRONMENTAL RECORDS

Local Brownfield lists

US BROWNFIELDS..... A Listing of Brownfields Sites

Local Lists of Landfill / Solid Waste Disposal Sites

WMUDS/SWAT..... Waste Management Unit Database

EXECUTIVE SUMMARY

SWRCY.....	Recycler Database
HAULERS.....	Registered Waste Tire Haulers Listing
INDIAN ODI.....	Report on the Status of Open Dumps on Indian Lands
ODI.....	Open Dump Inventory
DEBRIS REGION 9.....	Torres Martinez Reservation Illegal Dump Site Locations
IHS OPEN DUMPS.....	Open Dumps on Indian Land

Local Lists of Hazardous waste / Contaminated Sites

US HIST CDL.....	Delisted National Clandestine Laboratory Register
HIST Cal-Sites.....	Historical Calsites Database
SCH.....	School Property Evaluation Program
CDL.....	Clandestine Drug Labs
Toxic Pits.....	Toxic Pits Cleanup Act Sites
US CDL.....	National Clandestine Laboratory Register

Local Lists of Registered Storage Tanks

CA FID UST.....	Facility Inventory Database
-----------------	-----------------------------

Local Land Records

LIENS.....	Environmental Liens Listing
LIENS 2.....	CERCLA Lien Information
DEED.....	Deed Restriction Listing

Records of Emergency Release Reports

HMIRS.....	Hazardous Materials Information Reporting System
CHMIRS.....	California Hazardous Material Incident Report System
LDS.....	Land Disposal Sites Listing
MCS.....	Military Cleanup Sites Listing
SPILLS 90.....	SPILLS 90 data from FirstSearch

Other Ascertainable Records

FUDS.....	Formerly Used Defense Sites
DOD.....	Department of Defense Sites
SCRD DRYCLEANERS.....	State Coalition for Remediation of Drycleaners Listing
US FIN ASSUR.....	Financial Assurance Information
EPA WATCH LIST.....	EPA WATCH LIST
2020 COR ACTION.....	2020 Corrective Action Program List
TSCA.....	Toxic Substances Control Act
TRIS.....	Toxic Chemical Release Inventory System
SSTS.....	Section 7 Tracking Systems
ROD.....	Records Of Decision
RMP.....	Risk Management Plans
RAATS.....	RCRA Administrative Action Tracking System
PRP.....	Potentially Responsible Parties
PADS.....	PCB Activity Database System
ICIS.....	Integrated Compliance Information System
FTTS.....	FIFRA/ TSCA Tracking System - FIFRA (Federal Insecticide, Fungicide, & Rodenticide Act)/TSCA (Toxic Substances Control Act)
MLTS.....	Material Licensing Tracking System
COAL ASH DOE.....	Steam-Electric Plant Operation Data

EXECUTIVE SUMMARY

COAL ASH EPA.....	Coal Combustion Residues Surface Impoundments List
PCB TRANSFORMER.....	PCB Transformer Registration Database
RADINFO.....	Radiation Information Database
HIST FTTS.....	FIFRA/TSCA Tracking System Administrative Case Listing
DOT OPS.....	Incident and Accident Data
CONSENT.....	Superfund (CERCLA) Consent Decrees
INDIAN RESERV.....	Indian Reservations
FUSRAP.....	Formerly Utilized Sites Remedial Action Program
UMTRA.....	Uranium Mill Tailings Sites
LEAD SMELTERS.....	Lead Smelter Sites
US AIRS.....	Aerometric Information Retrieval System Facility Subsystem
US MINES.....	Mines Master Index File
MINES MRDS.....	Mineral Resources Data System
ABANDONED MINES.....	Abandoned Mines
FINDS.....	Facility Index System/Facility Registry System
ECHO.....	Enforcement & Compliance History Information
UXO.....	Unexploded Ordnance Sites
DOCKET HWC.....	Hazardous Waste Compliance Docket Listing
FUELS PROGRAM.....	EPA Fuels Program Registered Listing
PFAS NPL.....	Superfund Sites with PFAS Detections Information
PFAS FEDERAL SITES.....	Federal Sites PFAS Information
PFAS TRIS.....	List of PFAS Added to the TRI
PFAS TSCA.....	PFAS Manufacture and Imports Information
PFAS RCRA MANIFEST.....	PFAS Transfers Identified In the RCRA Database Listing
PFAS ATSDR.....	PFAS Contamination Site Location Listing
PFAS WQP.....	Ambient Environmental Sampling for PFAS
PFAS NPDES.....	Clean Water Act Discharge Monitoring Information
PFAS ECHO.....	Facilities in Industries that May Be Handling PFAS Listing
PFAS ECHO FIRE TRAINING.....	Facilities in Industries that May Be Handling PFAS Listing
PFAS PART 139 AIRPORT.....	All Certified Part 139 Airports PFAS Information Listing
AQUEOUS FOAM NRC.....	Aqueous Foam Related Incidents Listing
BIOSOLIDS.....	ICIS-NPDES Biosolids Facility Data
PFAS.....	PFAS Contamination Site Location Listing
AQUEOUS FOAM.....	Former Fire Training Facility Assessments Listing
CA BOND EXP. PLAN.....	Bond Expenditure Plan
CHROME PLATING.....	Chrome Plating Facilities Listing
EML.....	Emissions Inventory Data
ENF.....	Enforcement Action Listing
Financial Assurance.....	Financial Assurance Information Listing
ICE.....	Inspection, Compliance and Enforcement
HWT.....	Registered Hazardous Waste Transporter Database
MINES.....	Mines Site Location Listing
MWMP.....	Medical Waste Management Program Listing
PEST LIC.....	Pesticide Regulation Licenses Listing
PROC.....	Certified Processors Database
HAZMAT.....	Hazardous Material Facilities
UIC.....	UIC Listing
UIC GEO.....	UIC GEO (GEOTRACKER)
WASTEWATER PITS.....	Oil Wastewater Pits Listing
WDS.....	Waste Discharge System
WIP.....	Well Investigation Program Case List
MILITARY PRIV SITES.....	MILITARY PRIV SITES (GEOTRACKER)
PROJECT.....	PROJECT (GEOTRACKER)
WDR.....	Waste Discharge Requirements Listing
CERS.....	CERS

EXECUTIVE SUMMARY

NON-CASE INFO..... NON-CASE INFO (GEOTRACKER)
OTHER OIL GAS..... OTHER OIL & GAS (GEOTRACKER)
PROD WATER PONDS..... PROD WATER PONDS (GEOTRACKER)
SAMPLING POINT..... SAMPLING POINT (GEOTRACKER)
WELL STIM PROJ..... Well Stimulation Project (GEOTRACKER)

EDR HIGH RISK HISTORICAL RECORDS

EDR Exclusive Records

EDR MGP..... EDR Proprietary Manufactured Gas Plants

EDR RECOVERED GOVERNMENT ARCHIVES

Exclusive Recovered Govt. Archives

RGA LF..... Recovered Government Archive Solid Waste Facilities List
RGA LUST..... Recovered Government Archive Leaking Underground Storage Tank

SURROUNDING SITES: SEARCH RESULTS

Surrounding sites were identified in the following databases.

Elevations have been determined from the USGS Digital Elevation Model and should be evaluated on a relative (not an absolute) basis. Relative elevation information between sites of close proximity should be field verified. Sites with an elevation equal to or higher than the target property have been differentiated below from sites with an elevation lower than the target property.

Page numbers and map identification numbers refer to the EDR Radius Map report where detailed data on individual sites can be reviewed.

Sites listed in ***bold italics*** are in multiple databases.

Unmappable (orphan) sites are not considered in the foregoing analysis.

STANDARD ENVIRONMENTAL RECORDS

Lists of Federal RCRA generators

RCRA-LQG: RCRAInfo is EPA's comprehensive information system, providing access to data supporting the Resource Conservation and Recovery Act (RCRA) of 1976 and the Hazardous and Solid Waste Amendments (HSWA) of 1984. The database includes selective information on sites which generate, transport, store, treat and/or dispose of hazardous waste as defined by the Resource Conservation and Recovery Act (RCRA). Large quantity generators (LQGs) generate over 1,000 kilograms (kg) of hazardous waste, or over 1 kg of acutely hazardous waste per month.

A review of the RCRA-LQG list, as provided by EDR, and dated 12/04/2023 has revealed that there is 1 RCRA-LQG site within approximately 0.25 miles of the target property.

<u>Equal/Higher Elevation</u>	<u>Address</u>	<u>Direction / Distance</u>	<u>Map ID</u>	<u>Page</u>
CALIFORNIA RADIOGRAP EPA ID:: CAL000115947	3335 SOQUEL DRIVE	WNW 1/8 - 1/4 (0.161 mi.)	K69	407

EXECUTIVE SUMMARY

RCRA-SQG: RCRAInfo is EPA's comprehensive information system, providing access to data supporting the Resource Conservation and Recovery Act (RCRA) of 1976 and the Hazardous and Solid Waste Amendments (HSWA) of 1984. The database includes selective information on sites which generate, transport, store, treat and/or dispose of hazardous waste as defined by the Resource Conservation and Recovery Act (RCRA). Small quantity generators (SQGs) generate between 100 kg and 1,000 kg of hazardous waste per month.

A review of the RCRA-SQG list, as provided by EDR, and dated 12/04/2023 has revealed that there are 5 RCRA-SQG sites within approximately 0.25 miles of the target property.

<u>Lower Elevation</u>	<u>Address</u>	<u>Direction / Distance</u>	<u>Map ID</u>	<u>Page</u>
FABIAN'S BODY SHOP EPA ID:: CAD097019913	3921 SOQUEL DR AT 41	N 0 - 1/8 (0.019 mi.)	A16	58
USA/TESORO 68219 EPA ID:: CAR000143172	2700 41ST AVE	SSE 0 - 1/8 (0.041 mi.)	B24	115
MASTER CLEANERS EPA ID:: CAD983614710	2660 41ST AVE	SSE 0 - 1/8 (0.115 mi.)	I50	184
STUART AUTOMOTIVE EPA ID:: CAD983602590	4003 CORDELIA LN	SSW 0 - 1/8 (0.120 mi.)	F54	228
HOME DEPOT STORE #69 EPA ID:: CAR000185751	2600 41ST AVE	SSE 1/8 - 1/4 (0.127 mi.)	I61	278

RCRA-VSQG: RCRAInfo is EPA's comprehensive information system, providing access to data supporting the Resource Conservation and Recovery Act (RCRA) of 1976 and the Hazardous and Solid Waste Amendments (HSWA) of 1984. The database includes selective information on sites which generate, transport, store, treat and/or dispose of hazardous waste as defined by the Resource Conservation and Recovery Act (RCRA). Very small quantity generators (VSQGs) generate less than 100 kg of hazardous waste, or less than 1 kg of acutely hazardous waste per month.

A review of the RCRA-VSQG list, as provided by EDR, and dated 12/04/2023 has revealed that there is 1 RCRA-VSQG site within approximately 0.25 miles of the target property.

<u>Lower Elevation</u>	<u>Address</u>	<u>Direction / Distance</u>	<u>Map ID</u>	<u>Page</u>
FEDERAL EXPRESS CORP EPA ID:: CAL000123633	2660 RESEARCH PARK D	SSW 1/8 - 1/4 (0.204 mi.)	N86	481

Lists of state- and tribal hazardous waste facilities

ENVIROSTOR: The Department of Toxic Substances Control's (DTSC's) Site Mitigation and Brownfields Reuse Program's (SMBRP's) EnviroStor database identifies sites that have known contamination or sites for which there may be reasons to investigate further. The database includes the following site types: Federal Superfund sites (National Priorities List (NPL)); State Response, including Military Facilities and State Superfund; Voluntary Cleanup; and School sites. EnviroStor provides similar information to the information that was available in CalSites, and provides additional site information, including, but not limited to, identification of formerly-contaminated properties that have been released for reuse, properties where environmental deed restrictions have been recorded to prevent inappropriate land uses, and risk characterization information that is used to assess potential impacts to public health and the environment at contaminated sites.

A review of the ENVIROSTOR list, as provided by EDR, and dated 10/23/2023 has revealed that there is

EXECUTIVE SUMMARY

1 ENVIROSTOR site within approximately 1 mile of the target property.

<u>Lower Elevation</u>	<u>Address</u>	<u>Direction / Distance</u>	<u>Map ID</u>	<u>Page</u>
BAY AVE SENIOR APART Status: No Further Action Facility Id: 60000900	750 BAY AVE	SE 1/2 - 1 (0.731 mi.)	128	765

Lists of state and tribal leaking storage tanks

LUST: Leaking Underground Storage Tank (LUST) Sites included in GeoTracker. GeoTracker is the Water Boards data management system for sites that impact, or have the potential to impact, water quality in California, with emphasis on groundwater.

A review of the LUST list, as provided by EDR, has revealed that there are 18 LUST sites within approximately 0.5 miles of the target property.

<u>Equal/Higher Elevation</u>	<u>Address</u>	<u>Direction / Distance</u>	<u>Map ID</u>	<u>Page</u>
OCEAN HONDA CHEVROLE Database: LUST, Date of Government Version: 12/04/2023 Status: Completed - Case Closed Global Id: T10000002782	3801 SOQUEL DRIVE	NW 0 - 1/8 (0.083 mi.)	E36	139
JIMMY SMITH PLUMBING Database: LUST, Date of Government Version: 12/04/2023 Status: Completed - Case Closed Global Id: T0608700297	3098 WINKLE AVE	WNW 1/4 - 1/2 (0.445 mi.)	V117	741

<u>Lower Elevation</u>	<u>Address</u>	<u>Direction / Distance</u>	<u>Map ID</u>	<u>Page</u>
SAFeway FUEL CENTER Database: LUST, Date of Government Version: 12/04/2023 Status: Completed - Case Closed Global Id: T0608700160	2700 41ST AVE	SSE 0 - 1/8 (0.041 mi.)	B23	79
SERVICE STATION NO 8 Database: LUST REG 3, Date of Government Version: 05/19/2003 Status: Case Closed Global ID: T0608700160	2700 41ST ST	SSE 0 - 1/8 (0.041 mi.)	B28	124
4100 SOQUEL DR Database: LUST, Date of Government Version: 12/04/2023 Database: LUST REG 3, Date of Government Version: 05/19/2003 Status: Remediation Plan Status: Completed - Case Closed Global Id: T0608700170 Global ID: T0608700170	4100 SOQUEL DR	NE 0 - 1/8 (0.066 mi.)	C30	126
SAN LORENZO LUMBER C Database: LUST, Date of Government Version: 12/04/2023 Database: LUST REG 3, Date of Government Version: 05/19/2003 Status: Case Closed Status: Completed - Case Closed Global Id: T0608700067 Global ID: T0608700067	2435 41ST AVE	S 1/8 - 1/4 (0.227 mi.)	97	587
PACIFIC BELL Database: LUST, Date of Government Version: 12/04/2023 Database: LUST REG 3, Date of Government Version: 05/19/2003	7070 SOQUEL AVENUE	SSW 1/4 - 1/2 (0.292 mi.)	P101	594

EXECUTIVE SUMMARY

Status: Completed - Case Closed Global Id: T060876507 Global ID: T060876507				
UNION OIL SS#4902	2255 41ST AVE	S 1/4 - 1/2 (0.341 mi.)	Q103	669
Database: LUST, Date of Government Version: 12/04/2023 Status: Completed - Case Closed Global Id: T0608700119				
TOSCO SERVICE STATIO	2255 41ST AVE	S 1/4 - 1/2 (0.341 mi.)	Q105	675
Database: LUST REG 3, Date of Government Version: 05/19/2003 Status: Remedial action (cleanup) Underway Global ID: T0608700119				
FRITO-LAY INC	2825 MATTISON LANE	WSW 1/4 - 1/2 (0.361 mi.)	R107	680
Database: LUST, Date of Government Version: 12/04/2023 Database: LUST REG 3, Date of Government Version: 05/19/2003 Status: Case Closed Status: Completed - Case Closed Global Id: T0608700195 Global ID: T0608700195				
B P OIL CO FACILITY	2178 41ST AVE	S 1/4 - 1/2 (0.398 mi.)	S108	684
Database: LUST, Date of Government Version: 12/04/2023 Database: LUST REG 3, Date of Government Version: 05/19/2003 Status: Remedial action (cleanup) Underway Status: Case Closed Status: Completed - Case Closed Global Id: T0608700078 Global Id: T0608700238 Global ID: T0608700078 Global ID: T0608700238				
COCA-COLA ENTERPRISE	6100 SOQUEL AVE	WSW 1/4 - 1/2 (0.420 mi.)	T111	720
Database: LUST REG 3, Date of Government Version: 05/19/2003 Status: Case Closed Global ID: T0608700108				
COCA-COLA ENTERPRISE	6100 SOQUEL AVE	WSW 1/4 - 1/2 (0.420 mi.)	T112	722
Database: LUST, Date of Government Version: 12/04/2023 Status: Completed - Case Closed Global Id: T0608700108				
ARCO STATION	2407 PORTER ST	ESE 1/4 - 1/2 (0.443 mi.)	U114	726
Database: LUST, Date of Government Version: 12/04/2023 Database: LUST REG 3, Date of Government Version: 05/19/2003 Status: Case Closed Status: Completed - Case Closed Global Id: T0608700250 Global ID: T0608700250				
PONZA BROTHERS YARD	3131 PORTER ST	ENE 1/4 - 1/2 (0.458 mi.)	W118	744
Database: LUST, Date of Government Version: 12/04/2023 Database: LUST REG 3, Date of Government Version: 05/19/2003 Status: Case Closed Status: Completed - Case Closed Global Id: T0608700245 Global ID: T0608700245				
EXXON STATION 7-0281	2501 MAIN ST S	ESE 1/4 - 1/2 (0.463 mi.)	U120	749
Database: LUST REG 3, Date of Government Version: 05/19/2003				

EXECUTIVE SUMMARY

Facility Id: FA0001121				
SAFEWAY FUEL CENTER	2700 41ST AVE	SSE 0 - 1/8 (0.041 mi.)	B25	118
Database: UST, Date of Government Version: 12/04/2023				
VALLE EUROPEAN AUTO	2650 RESEARCH PARK D	SW 1/8 - 1/4 (0.231 mi.)	N99	592
Database: UST, Date of Government Version: 12/04/2023				
Facility Id: FA0002686				

AST: A listing of aboveground storage tank petroleum storage tank locations.

A review of the AST list, as provided by EDR, has revealed that there are 3 AST sites within approximately 0.25 miles of the target property.

<u>Equal/Higher Elevation</u>	<u>Address</u>	<u>Direction / Distance</u>	<u>Map ID</u>	<u>Page</u>
CAPPO MANAGEMENT XXI	3801 SOQUEL DRIVE	NW 0 - 1/8 (0.083 mi.)	E35	138
Database: AST, Date of Government Version: 07/06/2016				

<u>Lower Elevation</u>	<u>Address</u>	<u>Direction / Distance</u>	<u>Map ID</u>	<u>Page</u>
LUMBERMEN'S STORE #4	2435 41ST AVE	S 1/8 - 1/4 (0.184 mi.)	M76	432
Database: AST, Date of Government Version: 07/06/2016				
LUMBERMEN'S STORE #4	2435 41ST	S 1/8 - 1/4 (0.184 mi.)	M77	432
Database: AST, Date of Government Version: 07/06/2016				

ADDITIONAL ENVIRONMENTAL RECORDS

Local Lists of Hazardous waste / Contaminated Sites

CERS HAZ WASTE: List of sites in the California Environmental Protection Agency (CalEPA) Regulated Site Portal which fall under the Hazardous Chemical Management, Hazardous Waste Onsite Treatment, Household Hazardous Waste Collection, Hazardous Waste Generator, and RCRA LQ HW Generator programs.

A review of the CERS HAZ WASTE list, as provided by EDR, and dated 10/16/2023 has revealed that there are 19 CERS HAZ WASTE sites within approximately 0.25 miles of the target property.

<u>Equal/Higher Elevation</u>	<u>Address</u>	<u>Direction / Distance</u>	<u>Map ID</u>	<u>Page</u>
CAPPO MANAGEMENT XXI	3801 SOQUEL DRIVE	NW 0 - 1/8 (0.083 mi.)	E39	146
PAMF SOQUEL MOB-RESE	2950 RESEARCH PARK D	W 0 - 1/8 (0.101 mi.)	G43	171
ALAN RICE AUTOMOTIVE	3545 SOQUEL DR	WNW 1/8 - 1/4 (0.126 mi.)	H60	261
<u>Lower Elevation</u>	<u>Address</u>	<u>Direction / Distance</u>	<u>Map ID</u>	<u>Page</u>
SOQUEL SMOG CHECK	3921 SOQUEL DR STE A	N 0 - 1/8 (0.019 mi.)	A13	40
OLD VOLKS HOME	3921 SOQUEL DR #B	N 0 - 1/8 (0.019 mi.)	A15	52
SAFEWAY FUEL CENTER	2700 41ST AVE	SSE 0 - 1/8 (0.041 mi.)	B23	79
SAFEWAY 1929	2720 41ST AVE	ESE 0 - 1/8 (0.082 mi.)	D32	130
GARLAND PRECISION MA	4000 CORDELIA LN STE	SSW 0 - 1/8 (0.088 mi.)	F40	157
MASTER CLEANERS	2660 41ST AVE	SSE 0 - 1/8 (0.115 mi.)	I50	184
BEST BUY #0797	2650 41ST AVE	SSE 0 - 1/8 (0.116 mi.)	I52	223
STUART AUTOMOTIVE	4003 CORDELIA LN	SSW 0 - 1/8 (0.120 mi.)	F54	228
JUNOPACIFIC	2840 RESEARCH PARK D	SW 0 - 1/8 (0.121 mi.)	J57	247

EXECUTIVE SUMMARY

<u>Lower Elevation</u>	<u>Address</u>	<u>Direction / Distance</u>	<u>Map ID</u>	<u>Page</u>
THE HOME DEPOT STORE	2600 41ST AVENUE	SSE 1/8 - 1/4 (0.127 mi.)	I63	383
VALVOLINE INSTANT OI	2879 S RODEO GULCH R	W 1/8 - 1/4 (0.182 mi.)	K72	413
LUMBERMEN'S STORE #4	2435 41ST AVE	S 1/8 - 1/4 (0.184 mi.)	M78	433
FEDEX EXPRESS CORP-S	2660 RESEARCH PARK D	SSW 1/8 - 1/4 (0.204 mi.)	N87	485
ELEVATOR SERVICE CO	2636 S RODEO GULCH R	SW 1/8 - 1/4 (0.220 mi.)	L90	500
DESIGN OCTAVES INC	2701 RESEARCH PARK D	SW 1/8 - 1/4 (0.223 mi.)	L92	510
NORAM AUTO SERVICE	2651 S RODEO GULCH R	WSW 1/8 - 1/4 (0.224 mi.)	O95	578

Local Lists of Registered Storage Tanks

SWEEPS UST: Statewide Environmental Evaluation and Planning System. This underground storage tank listing was updated and maintained by a company contacted by the SWRCB in the early 1990's. The listing is no longer updated or maintained. The local agency is the contact for more information on a site on the SWEEPS list.

A review of the SWEEPS UST list, as provided by EDR, and dated 06/01/1994 has revealed that there are 3 SWEEPS UST sites within approximately 0.25 miles of the target property.

<u>Equal/Higher Elevation</u>	<u>Address</u>	<u>Direction / Distance</u>	<u>Map ID</u>	<u>Page</u>
BILLEY COSSEL PROPER Comp Number: 68536	3252 GREENBRAE LN	N 1/8 - 1/4 (0.179 mi.)	71	413

<u>Lower Elevation</u>	<u>Address</u>	<u>Direction / Distance</u>	<u>Map ID</u>	<u>Page</u>
RAINTREE CAR WASH Status: A Tank Status: A Comp Number: 8902	2731 41ST AVE	S 0 - 1/8 (0.015 mi.)	B9	33
VALLE VOLVO REPAIR Status: A Tank Status: A Comp Number: 896547	2650 RESEARCH PARK D	SW 1/8 - 1/4 (0.231 mi.)	N98	590

HIST UST: Historical UST Registered Database.

A review of the HIST UST list, as provided by EDR, and dated 10/15/1990 has revealed that there are 6 HIST UST sites within approximately 0.25 miles of the target property.

<u>Lower Elevation</u>	<u>Address</u>	<u>Direction / Distance</u>	<u>Map ID</u>	<u>Page</u>
RAINTREE CAR WASH	2731 41 ST AVE	S 0 - 1/8 (0.015 mi.)	B8	33
RAINTREE CAR WASH Facility Id: 00000008902	2731 41ST AVE	S 0 - 1/8 (0.015 mi.)	B9	33
USA PETROLEUM COMPAN	2700 41ST AVENUE	SSE 0 - 1/8 (0.041 mi.)	B22	69
SAFeway FUEL CENTER Facility Id: 00000002003	2700 41ST AVE	SSE 0 - 1/8 (0.041 mi.)	B23	79
KMART ENTERPRISES	2600 41ST STREET	SSE 1/8 - 1/4 (0.127 mi.)	I62	383
KMART ENTERPRISES	2600 41ST AVE	SSE 1/8 - 1/4 (0.127 mi.)	I64	387

EXECUTIVE SUMMARY

Facility Id: 00000014374

CERS TANKS: List of sites in the California Environmental Protection Agency (CalEPA) Regulated Site Portal which fall under the Aboveground Petroleum Storage and Underground Storage Tank regulatory programs.

A review of the CERS TANKS list, as provided by EDR, and dated 10/16/2023 has revealed that there are 5 CERS TANKS sites within approximately 0.25 miles of the target property.

<u>Equal/Higher Elevation</u>	<u>Address</u>	<u>Direction / Distance</u>	<u>Map ID</u>	<u>Page</u>
CAPPO MANAGEMENT XXI	3801 SOQUEL DRIVE	NW 0 - 1/8 (0.083 mi.)	E39	146
<u>Lower Elevation</u>	<u>Address</u>	<u>Direction / Distance</u>	<u>Map ID</u>	<u>Page</u>
CRUZ CAR WASH	2731 41ST AVE	S 0 - 1/8 (0.015 mi.)	B6	13
SAFeway FUEL CENTER	2700 41ST AVE	SSE 0 - 1/8 (0.041 mi.)	B23	79
VALVOLINE INSTANT OI	2879 S RODEO GULCH R	W 1/8 - 1/4 (0.182 mi.)	K72	413
LUMBERMEN'S STORE #4	2435 41ST AVE	S 1/8 - 1/4 (0.184 mi.)	M78	433

Other Ascertainable Records

RCRA NonGen / NLR: RCRAInfo is EPA's comprehensive information system, providing access to data supporting the Resource Conservation and Recovery Act (RCRA) of 1976 and the Hazardous and Solid Waste Amendments (HSWA) of 1984. The database includes selective information on sites which generate, transport, store, treat and/or dispose of hazardous waste as defined by the Resource Conservation and Recovery Act (RCRA). Non-Generators do not presently generate hazardous waste.

A review of the RCRA NonGen / NLR list, as provided by EDR, and dated 12/04/2023 has revealed that there are 30 RCRA NonGen / NLR sites within approximately 0.25 miles of the target property.

<u>Equal/Higher Elevation</u>	<u>Address</u>	<u>Direction / Distance</u>	<u>Map ID</u>	<u>Page</u>
CAPPO MANAGEMENT XXI EPA ID:: CAL000356622	3801 SOQUEL DR	NW 0 - 1/8 (0.083 mi.)	E37	141
SUTTER BAY MEDICAL F EPA ID:: CAL000444035	2950 RESEARCH PARK D	W 0 - 1/8 (0.101 mi.)	G44	174
SUTTER BAY MEDICAL F EPA ID:: CAC002987467	2950 RESEARCH PARK D	W 0 - 1/8 (0.101 mi.)	G45	176
SOQUEL AUTO REPAIR EPA ID:: CAL000249307	3621 SOQUEL DR #6	WNW 0 - 1/8 (0.105 mi.)	H48	179
ALAN RICE AUTOMOTIVE EPA ID:: CAL000218884	3545 SOQUEL DRIVE	WNW 1/8 - 1/4 (0.126 mi.)	H58	256
WINCHESTER AUTO PART EPA ID:: CAL000422927	3545 SOQUEL DR	WNW 1/8 - 1/4 (0.126 mi.)	H59	258
PROVAC SALES INC EPA ID:: CAL000452532	3131 SOQUEL DR	WNW 1/8 - 1/4 (0.160 mi.)	K67	392
CALIFORNIA RADIOGRAP EPA ID:: CA0000183137	3335 SOQUEL DR	WNW 1/8 - 1/4 (0.161 mi.)	K68	395
SOQUEL KNOLLS HOA	4205 STARBOARD CT	SE 1/8 - 1/4 (0.166 mi.)	70	411

EXECUTIVE SUMMARY

EPA ID:: CAC003125892 JAMES LOVE EPA ID:: CAC002989468	4300 SOQUEL DR.	E 1/8 - 1/4 (0.193 mi.)	85	479
Lower Elevation	Address	Direction / Distance	Map ID	Page
SOQUEL SMOG CHECK LL EPA ID:: CAL000388983	3921 SOQUEL DR STE A	N 0 - 1/8 (0.019 mi.)	A17	61
OLD VOLKS HOME EPA ID:: CAL000354463	3921 SOQUEL DR STE B	N 0 - 1/8 (0.019 mi.)	A18	63
SAFEWAY FUEL 1929 EPA ID:: CAL000417059	2700 41ST AVE	SSE 0 - 1/8 (0.041 mi.)	B21	67
SAFEWAY STORE #1929 EPA ID:: CAL000353645	2720 41ST AVE	ESE 0 - 1/8 (0.082 mi.)	D33	135
GARLAND PRECISION MA EPA ID:: CAL000114985	4000 CORDELIA LN #8	SSW 0 - 1/8 (0.088 mi.)	F41	163
MASTER CLEANERS EPA ID:: CAL000447711	2660 41ST AVE	SSE 0 - 1/8 (0.115 mi.)	I49	181
BEST BUY STORE #797 EPA ID:: CAL000425948	2650 41ST AVE	SSE 0 - 1/8 (0.116 mi.)	I53	226
STUART AUTOMOTIVE IN EPA ID:: CAL000313307	4003 CORDELIA LN	SSW 0 - 1/8 (0.120 mi.)	F55	242
JUNO PACIFIC INC EPA ID:: CAL000403328	2840 RESEARCH PARK D	SW 0 - 1/8 (0.121 mi.)	J56	244
VALVOLINE INSTANT OI EPA ID:: CAL000458335	2879 SOUTH RODEO GUL	W 1/8 - 1/4 (0.182 mi.)	K73	425
SUTTER BAY MEDICAL F EPA ID:: CAL000469678	2751 RESEARCH PARK D	SW 1/8 - 1/4 (0.184 mi.)	L74	427
SUTTER BAY MEDICAL F EPA ID:: CAL000456706	2751 RESEARCH PARK D	SW 1/8 - 1/4 (0.184 mi.)	L75	429
BUILDERS FIRSTSOUCE EPA ID:: CAL000430165	2435 41ST AVE	S 1/8 - 1/4 (0.184 mi.)	M80	443
CONCEPTS 2 INDUSTRIE EPA ID:: CAC002983849	2829 S. RODEO GULCH	W 1/8 - 1/4 (0.191 mi.)	81	446
ALLEN BROTHERS OIL I EPA ID:: CAL000364983	2878 S RODEO GULCH R	W 1/8 - 1/4 (0.191 mi.)	K82	448
VALVOLINE INSTANT OI EPA ID:: CAL000449996	2878 S RODEO GULCH R	W 1/8 - 1/4 (0.191 mi.)	K84	477
WE ALL RIDE EPA ID:: CAL000443240	2636 S RODEO GULCH R	SW 1/8 - 1/4 (0.220 mi.)	L88	489
DESIGN OCTAVES INC EPA ID:: CAL000195533	2701 RESEARCH PARK D	SW 1/8 - 1/4 (0.223 mi.)	L93	574
JAMES KEELER DBA NOR EPA ID:: CAL000159292	2651 S RODEO GULCH R	WSW 1/8 - 1/4 (0.224 mi.)	O94	576
CRAIG HAUSMANN EPA ID:: CAC003177142	2652 RESEARCH PARK D	SW 1/8 - 1/4 (0.226 mi.)	N96	584

EXECUTIVE SUMMARY

Cortese: The sites for the list are designated by the State Water Resource Control Board (LUST), the Integrated Waste Board (SWF/LS), and the Department of Toxic Substances Control (Cal-Sites).

A review of the Cortese list, as provided by EDR, and dated 12/13/2023 has revealed that there are 14 Cortese sites within approximately 0.5 miles of the target property.

<u>Equal/Higher Elevation</u>	<u>Address</u>	<u>Direction / Distance</u>	<u>Map ID</u>	<u>Page</u>
OCEAN HONDA CHEVROLE Cleanup Status: COMPLETED - CASE CLOSED	3801 SOQUEL DRIVE	NW 0 - 1/8 (0.083 mi.)	E36	139
JIMMY SMITH PLUMBING Cleanup Status: COMPLETED - CASE CLOSED	3098 WINKLE AVE	WNW 1/4 - 1/2 (0.445 mi.)	V117	741

<u>Lower Elevation</u>	<u>Address</u>	<u>Direction / Distance</u>	<u>Map ID</u>	<u>Page</u>
SERVICE STATION NO 8 Cleanup Status: COMPLETED - CASE CLOSED	2700 41ST ST	SSE 0 - 1/8 (0.041 mi.)	B28	124
4100 SOQUEL DR Cleanup Status: COMPLETED - CASE CLOSED	4100 SOQUEL DR	NE 0 - 1/8 (0.066 mi.)	C30	126
SAN LORENZO LUMBER C Cleanup Status: COMPLETED - CASE CLOSED	2435 41ST AVE	S 1/8 - 1/4 (0.134 mi.)	I65	388
PACIFIC BELL Cleanup Status: COMPLETED - CASE CLOSED	7070 SOQUEL AVENUE	SSW 1/4 - 1/2 (0.292 mi.)	P101	594
TOSCO SERVICE STATIO Cleanup Status: COMPLETED - CASE CLOSED	2255 41ST AVE	S 1/4 - 1/2 (0.341 mi.)	Q105	675
FRITO-LAY INC Cleanup Status: COMPLETED - CASE CLOSED	2825 MATTISON LANE	WSW 1/4 - 1/2 (0.361 mi.)	R107	680
B P OIL CO FACILITY Cleanup Status: COMPLETED - CASE CLOSED	2178 41ST AVE	S 1/4 - 1/2 (0.398 mi.)	S108	684
COCA-COLA ENTERPRISE Cleanup Status: COMPLETED - CASE CLOSED	6100 SOQUEL AVE	WSW 1/4 - 1/2 (0.420 mi.)	T111	720
ARCO STATION Cleanup Status: COMPLETED - CASE CLOSED	2407 PORTER ST	ESE 1/4 - 1/2 (0.443 mi.)	U114	726
PONZA BROTHERS YARD Cleanup Status: COMPLETED - CASE CLOSED	3131 PORTER ST	ENE 1/4 - 1/2 (0.458 mi.)	W118	744
EXXON STATION 7-0281 Cleanup Status: COMPLETED - CASE CLOSED	2501 MAIN ST S	ESE 1/4 - 1/2 (0.463 mi.)	U120	749
EXXON STATION 7-0281 Cleanup Status: COMPLETED - CASE CLOSED	2501 MAIN ST S	ESE 1/4 - 1/2 (0.463 mi.)	U121	751

CUPA Listings: A listing of sites included in the county's Certified Unified Program Agency database. California's Secretary for Environmental Protection established the unified hazardous materials and hazardous waste regulatory program as required by chapter 6.11 of the California Health and Safety Code. The Unified Program consolidates the administration, permits, inspections, and enforcement activities.

A review of the CUPA Listings list, as provided by EDR, has revealed that there are 18 CUPA Listings sites within approximately 0.25 miles of the target property.

<u>Equal/Higher Elevation</u>	<u>Address</u>	<u>Direction / Distance</u>	<u>Map ID</u>	<u>Page</u>
CAPPO MANAGEMENT XXI Database: CUPA SANTA CRUZ, Date of Government Version: 01/21/2017	3801 SOQUEL DR	NW 0 - 1/8 (0.083 mi.)	E38	143

EXECUTIVE SUMMARY

Facility Id: FA0006023				
SOQUEL AUTO REPAIR	3621 SOQUEL DR	WNW 0 - 1/8 (0.105 mi.)	H47	179
Database: CUPA SANTA CRUZ, Date of Government Version: 01/21/2017				
Facility Id: FA0002816				
ALAN RICE AUTOMOTIVE	3545 SOQUEL DR	WNW 1/8 - 1/4 (0.126 mi.)	H60	261
Database: CUPA SANTA CRUZ, Date of Government Version: 01/21/2017				
Facility Id: FA0003877				
CALIFORNIA RADIOGRAP	3335 SOQUEL DR	WNW 1/8 - 1/4 (0.161 mi.)	K68	395
Database: CUPA SANTA CRUZ, Date of Government Version: 01/21/2017				
Facility Id: FA0002814				
Lower Elevation	Address	Direction / Distance	Map ID	Page
CRUZ CAR WASH	2731 41ST AVE	S 0 - 1/8 (0.015 mi.)	B6	13
Database: CUPA SANTA CRUZ, Date of Government Version: 01/21/2017				
Facility Id: FA0001576				
SOQUEL SMOG CHECK	3921 SOQUEL DR	N 0 - 1/8 (0.019 mi.)	A14	51
Database: CUPA SANTA CRUZ, Date of Government Version: 01/21/2017				
Facility Id: FA0006826				
Facility Id: FA0002819				
SAFeway FUEL CENTER	2700 41ST AVE	SSE 0 - 1/8 (0.041 mi.)	B23	79
Database: CUPA SANTA CRUZ, Date of Government Version: 01/21/2017				
Facility Id: FA0001121				
SAFeway 1929	2720 41ST AVE	ESE 0 - 1/8 (0.082 mi.)	D32	130
Database: CUPA SANTA CRUZ, Date of Government Version: 01/21/2017				
Facility Id: FA0007062				
GARLAND PRECISION MA	4000 CORDELIA LN	SSW 0 - 1/8 (0.088 mi.)	F42	165
Database: CUPA SANTA CRUZ, Date of Government Version: 01/21/2017				
Facility Id: FA0001850				
MASTER CLEANERS	2660 41ST AVE	SSE 0 - 1/8 (0.115 mi.)	I50	184
Database: CUPA SANTA CRUZ, Date of Government Version: 01/21/2017				
Facility Id: FA0001575				
STUART AUTOMOTIVE	4003 CORDELIA LN	SSW 0 - 1/8 (0.120 mi.)	F54	228
Database: CUPA SANTA CRUZ, Date of Government Version: 01/21/2017				
Facility Id: FA0001851				
JUNOPACIFIC	2840 RESEARCH PARK D	SW 0 - 1/8 (0.121 mi.)	J57	247
Database: CUPA SANTA CRUZ, Date of Government Version: 01/21/2017				
Facility Id: FA0002687				
KMART ENTERPRISES	2600 41ST AVE	SSE 1/8 - 1/4 (0.127 mi.)	I64	387
Database: CUPA SANTA CRUZ, Date of Government Version: 01/21/2017				
Facility Id: FA0005911				
LUMBERMEN'S STORE #4	2435 41ST AVE	S 1/8 - 1/4 (0.184 mi.)	M79	442
Database: CUPA SANTA CRUZ, Date of Government Version: 01/21/2017				
Facility Id: FA0001574				
ALLEN BROTHERS OIL I	2878 S RODEO GULCH R	W 1/8 - 1/4 (0.191 mi.)	K83	450
Database: CUPA SANTA CRUZ, Date of Government Version: 01/21/2017				
Facility Id: FA0006940				
WE ALL RIDE SANTA CR	2636 S RODEO GULCH R	SW 1/8 - 1/4 (0.220 mi.)	L89	492
Database: CUPA SANTA CRUZ, Date of Government Version: 01/21/2017				
Facility Id: FA0003530				
DESIGN OCTAVES INC	2701 RESEARCH PARK D	SW 1/8 - 1/4 (0.223 mi.)	L91	509
Database: CUPA SANTA CRUZ, Date of Government Version: 01/21/2017				

EXECUTIVE SUMMARY

HWP: Detailed information on permitted hazardous waste facilities and corrective action ("cleanups") tracked in EnviroStor.

A review of the HWP list, as provided by EDR, and dated 02/07/2024 has revealed that there is 1 HWP site within approximately 1 mile of the target property.

<u>Equal/Higher Elevation</u>	<u>Address</u>	<u>Direction / Distance</u>	<u>Map ID</u>	<u>Page</u>
CALIFORNIA RADIOGRAP EPA ID: CAL000115947 Cleanup Status: CLOSED	3335 SOQUEL DR	WNW 1/8 - 1/4 (0.161 mi.)	K68	395

HWTS: DTSC maintains the Hazardous Waste Tracking System that stores ID number information since the early 1980s and manifest data since 1993. The system collects both manifest copies from the generator and destination facility.

A review of the HWTS list, as provided by EDR, and dated 10/26/2023 has revealed that there is 1 HWTS site within approximately 0.001 miles of the target property.

<u>Equal/Higher Elevation</u>	<u>Address</u>	<u>Direction / Distance</u>	<u>Map ID</u>	<u>Page</u>
BLAM-JADE, LP	3902 SOQUEL DR.	0 - 1/8 (0.000 mi.)	A4	12

Notify 65: Listings of all Proposition 65 incidents reported to counties by the State Water Resources Control Board and the Regional Water Quality Control Board. This database is no longer updated by the reporting agency.

A review of the Notify 65 list, as provided by EDR, and dated 12/06/2023 has revealed that there are 4 Notify 65 sites within approximately 1 mile of the target property.

<u>Equal/Higher Elevation</u>	<u>Address</u>	<u>Direction / Distance</u>	<u>Map ID</u>	<u>Page</u>
COMMERCIAL PROPERTY	3845 SOQUEL DRIVE	NW 0 - 1/8 (0.018 mi.)	11	37
<u>Lower Elevation</u>	<u>Address</u>	<u>Direction / Distance</u>	<u>Map ID</u>	<u>Page</u>
WASH-N-DRY EM	2724 41ST STREET	SSW 0 - 1/8 (0.104 mi.)	F46	178
ARCO GAS STATION	819 BAY AVENUE	SE 1/2 - 1 (0.573 mi.)	X126	764
ARCO GAS STATION	819 BAY AVENUE	SE 1/2 - 1 (0.573 mi.)	X127	765

UST FINDER: EPA developed UST Finder, a web map application containing a comprehensive, state-sourced national map of underground storage tank (UST) and leaking UST (LUST) data. It provides the attributes and locations of active and closed USTs, UST facilities, and LUST sites from states and from Tribal lands and US territories. UST Finder contains information about proximity of UST facilities and LUST sites to: surface and groundwater public drinking water protection areas; estimated number of private domestic wells and number of people living nearby; and flooding and wildfires.

A review of the UST FINDER list, as provided by EDR, and dated 06/08/2023 has revealed that there are 2 UST FINDER sites within approximately 0.25 miles of the target property.

<u>Lower Elevation</u>	<u>Address</u>	<u>Direction / Distance</u>	<u>Map ID</u>	<u>Page</u>
CRUZ CAR WASH	2731 41ST AVE	S 0 - 1/8 (0.015 mi.)	B10	35
SAFEWAY FUEL CENTER	2700 41ST AVE	SSE 0 - 1/8 (0.041 mi.)	B26	122

EXECUTIVE SUMMARY

UST FINDER RELEASE: US EPA's UST Finder data is a national composite of leaking underground storage tanks. This data contains information about, and locations of, leaking underground storage tanks. Data was collected from state sources and standardized into a national profile by EPA's Office of Underground Storage Tanks, Office of Research and Development, and the Association of State and Territorial Solid Waste Management Officials.

A review of the UST FINDER RELEASE list, as provided by EDR, and dated 06/08/2023 has revealed that there are 15 UST FINDER RELEASE sites within approximately 0.5 miles of the target property.

<u>Equal/Higher Elevation</u>	<u>Address</u>	<u>Direction / Distance</u>	<u>Map ID</u>	<u>Page</u>
OCEAN HONDA CHEVROLE	3801 SOQUEL DRIVE	NW 0 - 1/8 (0.083 mi.)	E34	137
JIMMY SMITH PLUMBING	3098 WINKLE AVE	WNW 1/4 - 1/2 (0.445 mi.)	V116	740
<u>Lower Elevation</u>	<u>Address</u>	<u>Direction / Distance</u>	<u>Map ID</u>	<u>Page</u>
SERVICE STATION NO 8	2700 41ST ST	SSE 0 - 1/8 (0.041 mi.)	B19	65
4100 SOQUEL DR	4100 SOQUEL DR	NE 0 - 1/8 (0.066 mi.)	C31	130
SAN LORENZO LUMBER C	2435 41ST AVE	S 1/8 - 1/4 (0.158 mi.)	I66	392
PACIFIC BELL FLEET O	7070 SOQUEL AVENUE	SSW 1/4 - 1/2 (0.292 mi.)	P100	593
TOSCO SERVICE STATIO	2255 41ST AVE	S 1/4 - 1/2 (0.341 mi.)	Q104	674
FRITO LAY	2825 MATTISON LN	WSW 1/4 - 1/2 (0.361 mi.)	R106	679
BP OIL FACILITY NO.	2178 41ST AVE	S 1/4 - 1/2 (0.398 mi.)	S109	719
BP NO. 11240	2178 41ST AVENUE	S 1/4 - 1/2 (0.398 mi.)	S110	719
COCA-COLA ENTERPRISE	6100 SOQUEL AVE	WSW 1/4 - 1/2 (0.420 mi.)	T113	725
ARCO STATION	2407 PORTER ST	ESE 1/4 - 1/2 (0.443 mi.)	U115	739
PONZA BROTHERS YARD	3131 PORTER ST	ENE 1/4 - 1/2 (0.458 mi.)	W119	748
EXXON STATION 7-0281	2501 MAIN ST S	ESE 1/4 - 1/2 (0.463 mi.)	U122	761
FORMER EXXON 7-0281	2501 MAIN ST S	ESE 1/4 - 1/2 (0.463 mi.)	U123	762

EDR HIGH RISK HISTORICAL RECORDS

EDR Exclusive Records

EDR Hist Auto: EDR has searched selected national collections of business directories and has collected listings of potential gas station/filling station/service station sites that were available to EDR researchers. EDR's review was limited to those categories of sources that might, in EDR's opinion, include gas station/filling station/service station establishments. The categories reviewed included, but were not limited to gas, gas station, gasoline station, filling station, auto, automobile repair, auto service station, service station, etc. This database falls within a category of information EDR classifies as "High Risk Historical Records", or HRHR. EDR's HRHR effort presents unique and sometimes proprietary data about past sites and operations that typically create environmental concerns, but may not show up in current government records searches.

A review of the EDR Hist Auto list, as provided by EDR, has revealed that there are 4 EDR Hist Auto sites within approximately 0.125 miles of the target property.

<u>Lower Elevation</u>	<u>Address</u>	<u>Direction / Distance</u>	<u>Map ID</u>	<u>Page</u>
RAINTREE ENTERPRISES	2731 41ST AVE	S 0 - 1/8 (0.015 mi.)	B5	12
OLD VOLKS HOME	3921 SOQUEL DR STE B	N 0 - 1/8 (0.019 mi.)	A12	39
USA GASOLINE CORPORA	2700 41ST AVE	SSE 0 - 1/8 (0.041 mi.)	B27	124
BRATTON ROBERT E	4100 SOQUEL DR	NE 0 - 1/8 (0.066 mi.)	C29	126

EXECUTIVE SUMMARY

EDR Hist Cleaner: EDR has searched selected national collections of business directories and has collected listings of potential dry cleaner sites that were available to EDR researchers. EDR's review was limited to those categories of sources that might, in EDR's opinion, include dry cleaning establishments. The categories reviewed included, but were not limited to dry cleaners, cleaners, laundry, laundromat, cleaning/laundry, wash & dry etc. This database falls within a category of information EDR classifies as "High Risk Historical Records", or HRHR. EDR's HRHR effort presents unique and sometimes proprietary data about past sites and operations that typically create environmental concerns, but may not show up in current government records searches.

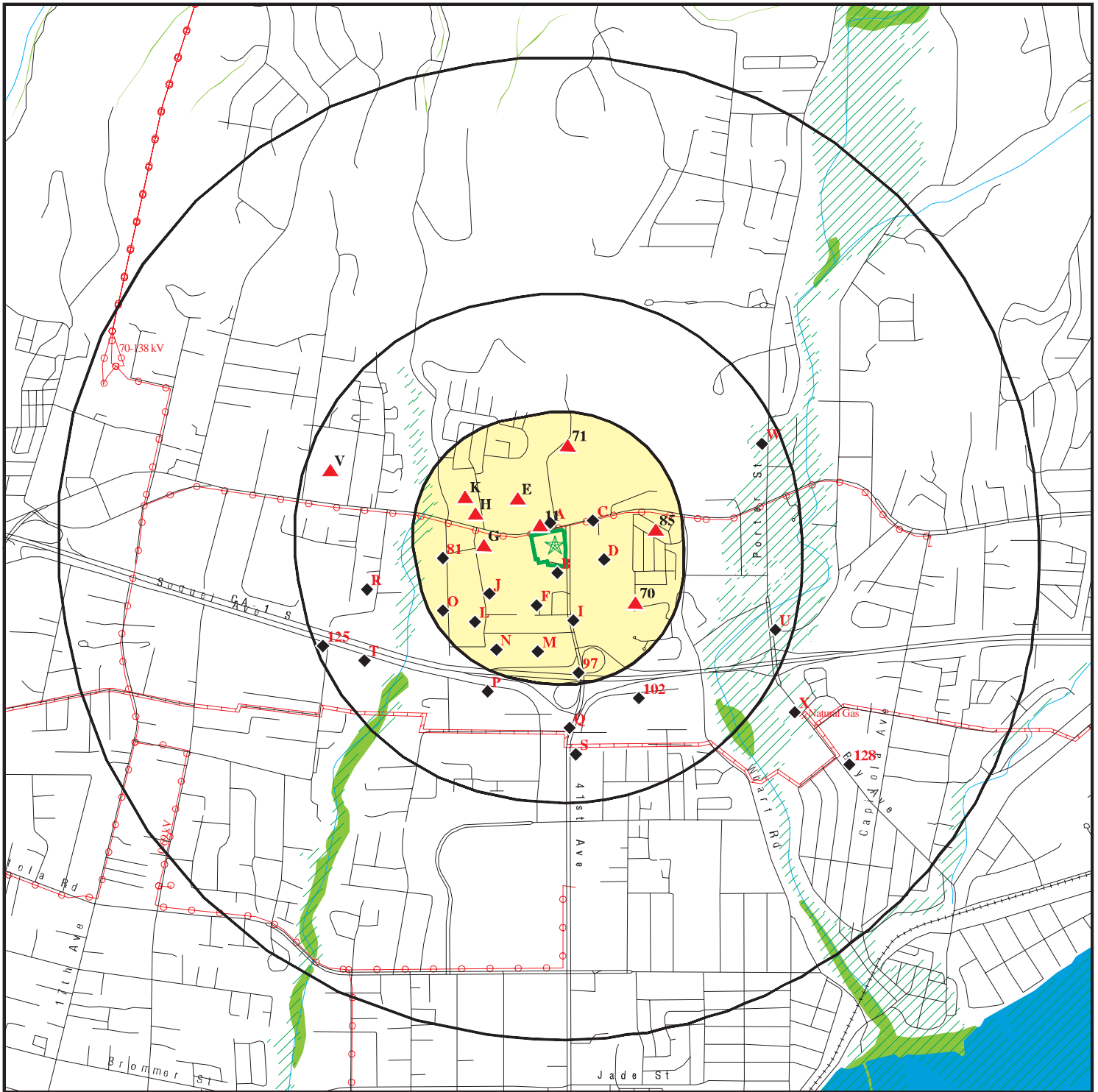
A review of the EDR Hist Cleaner list, as provided by EDR, has revealed that there is 1 EDR Hist Cleaner site within approximately 0.125 miles of the target property.

<u>Lower Elevation</u>	<u>Address</u>	<u>Direction / Distance</u>	<u>Map ID</u>	<u>Page</u>
KIM JUNG	2660 41ST AVE	SSE 0 - 1/8 (0.115 mi.)	I51	222

EXECUTIVE SUMMARY

There were no unmapped sites in this report.

OVERVIEW MAP - 7597600.2S



Target Property

Sites at elevations higher than or equal to the target property

Sites at elevations lower than the target property

Manufactured Gas Plants

National Priority List Sites

Dept. Defense Sites

Indian Reservations BIA

Power transmission lines

Pipelines

Special Flood Hazard Area (1%)

0.2% Annual Chance Flood Hazard

National Wetland Inventory

State Wetlands

Areas of Concern



This report includes Interactive Map Layers to display and/or hide map information. The legend includes only those icons for the default map view.

SITE NAME: Phase I ESA
 ADDRESS: 2755 41st Avenue
 Soquel CA 95073
 LAT/LONG: 36.986766 / 121.965446

CLIENT: Cornerstone Earth Group
 CONTACT: Stason Foster
 INQUIRY #: 7597600.2s
 DATE: March 19, 2024 3:04 pm

DETAIL MAP - 7597600.2S



Target Property

Sites at elevations higher than or equal to the target property

Sites at elevations lower than the target property

Manufactured Gas Plants

Sensitive Receptors

National Priority List Sites

Dept. Defense Sites

Indian Reservations BIA

Power transmission lines


Special Flood Hazard Area (1%)

0.2% Annual Chance Flood Hazard

National Wetland Inventory

State Wetlands

Areas of Concern



This report includes Interactive Map Layers to display and/or hide map information. The legend includes only those icons for the default map view.

SITE NAME: Phase I ESA
 ADDRESS: 2755 41st Avenue
 Soquel CA 95073
 LAT/LONG: 36.986766 / 121.965446

CLIENT: Cornerstone Earth Group
 CONTACT: Stason Foster
 INQUIRY #: 7597600.2s
 DATE: March 19, 2024 3:10 pm

MAP FINDINGS SUMMARY

Database	Search Distance (Miles)	Target Property	< 1/8	1/8 - 1/4	1/4 - 1/2	1/2 - 1	> 1	Total Plotted
STANDARD ENVIRONMENTAL RECORDS								
<i>Lists of Federal NPL (Superfund) sites</i>								
NPL	1.000		0	0	0	0	NR	0
Proposed NPL	1.000		0	0	0	0	NR	0
NPL LIENS	1.000		0	0	0	0	NR	0
<i>Lists of Federal Delisted NPL sites</i>								
Delisted NPL	1.000		0	0	0	0	NR	0
<i>Lists of Federal sites subject to CERCLA removals and CERCLA orders</i>								
FEDERAL FACILITY	0.500		0	0	0	NR	NR	0
SEMS	0.500		0	0	0	NR	NR	0
<i>Lists of Federal CERCLA sites with NFRAP</i>								
SEMS-ARCHIVE	0.500		0	0	0	NR	NR	0
<i>Lists of Federal RCRA facilities undergoing Corrective Action</i>								
CORRACTS	1.000		0	0	0	0	NR	0
<i>Lists of Federal RCRA TSD facilities</i>								
RCRA-TSDF	0.500		0	0	0	NR	NR	0
<i>Lists of Federal RCRA generators</i>								
RCRA-LQG	0.250		0	1	NR	NR	NR	1
RCRA-SQG	0.250		4	1	NR	NR	NR	5
RCRA-VSQG	0.250		0	1	NR	NR	NR	1
<i>Federal institutional controls / engineering controls registries</i>								
LUCIS	0.500		0	0	0	NR	NR	0
US ENG CONTROLS	0.500		0	0	0	NR	NR	0
US INST CONTROLS	0.500		0	0	0	NR	NR	0
<i>Federal ERNS list</i>								
ERNS	0.001		0	NR	NR	NR	NR	0
<i>Lists of state- and tribal (Superfund) equivalent sites</i>								
RESPONSE	1.000		0	0	0	0	NR	0
<i>Lists of state- and tribal hazardous waste facilities</i>								
ENVIROSTOR	1.000		0	0	0	1	NR	1
<i>Lists of state and tribal landfills and solid waste disposal facilities</i>								
SWF/LF	0.500		0	0	0	NR	NR	0

MAP FINDINGS SUMMARY

Database	Search Distance (Miles)	Target Property	< 1/8	1/8 - 1/4	1/4 - 1/2	1/2 - 1	> 1	Total Plotted
<i>Lists of state and tribal leaking storage tanks</i>								
LUST	0.500		4	1	13	NR	NR	18
INDIAN LUST	0.500		0	0	0	NR	NR	0
CPS-SLIC	0.500		1	0	1	NR	NR	2
<i>Lists of state and tribal registered storage tanks</i>								
FEMA UST	0.250		0	0	NR	NR	NR	0
UST	0.250		3	1	NR	NR	NR	4
AST	0.250		1	2	NR	NR	NR	3
INDIAN UST	0.250		0	0	NR	NR	NR	0
<i>Lists of state and tribal voluntary cleanup sites</i>								
INDIAN VCP	0.500		0	0	0	NR	NR	0
VCP	0.500		0	0	0	NR	NR	0
<i>Lists of state and tribal brownfield sites</i>								
BROWNFIELDS	0.500		0	0	0	NR	NR	0
<u>ADDITIONAL ENVIRONMENTAL RECORDS</u>								
<i>Local Brownfield lists</i>								
US BROWNFIELDS	0.500		0	0	0	NR	NR	0
<i>Local Lists of Landfill / Solid Waste Disposal Sites</i>								
WMUDS/SWAT	0.500		0	0	0	NR	NR	0
SWRCY	0.500		0	0	0	NR	NR	0
HAULERS	0.001		0	NR	NR	NR	NR	0
INDIAN ODI	0.500		0	0	0	NR	NR	0
ODI	0.500		0	0	0	NR	NR	0
DEBRIS REGION 9	0.500		0	0	0	NR	NR	0
IHS OPEN DUMPS	0.500		0	0	0	NR	NR	0
<i>Local Lists of Hazardous waste / Contaminated Sites</i>								
US HIST CDL	0.001		0	NR	NR	NR	NR	0
HIST Cal-Sites	1.000		0	0	0	0	NR	0
SCH	0.250		0	0	NR	NR	NR	0
CDL	0.001		0	NR	NR	NR	NR	0
Toxic Pits	1.000		0	0	0	0	NR	0
CERS HAZ WASTE	0.250		11	8	NR	NR	NR	19
US CDL	0.001		0	NR	NR	NR	NR	0
<i>Local Lists of Registered Storage Tanks</i>								
SWEEPS UST	0.250		1	2	NR	NR	NR	3
HIST UST	0.250		4	2	NR	NR	NR	6
CERS TANKS	0.250		3	2	NR	NR	NR	5
CA FID UST	0.250		0	0	NR	NR	NR	0
<i>Local Land Records</i>								
LIENS	0.001		0	NR	NR	NR	NR	0

MAP FINDINGS SUMMARY

Database	Search Distance (Miles)	Target Property	< 1/8	1/8 - 1/4	1/4 - 1/2	1/2 - 1	> 1	Total Plotted
LIENS 2	0.001		0	NR	NR	NR	NR	0
DEED	0.500		0	0	0	NR	NR	0
Records of Emergency Release Reports								
HMIRS	0.001		0	NR	NR	NR	NR	0
CHMIRS	0.001		0	NR	NR	NR	NR	0
LDS	0.001		0	NR	NR	NR	NR	0
MCS	0.001		0	NR	NR	NR	NR	0
SPILLS 90	0.001		0	NR	NR	NR	NR	0
Other Ascertainable Records								
RCRA NonGen / NLR	0.250		13	17	NR	NR	NR	30
FUDS	1.000		0	0	0	0	NR	0
DOD	1.000		0	0	0	0	NR	0
SCRD DRYCLEANERS	0.500		0	0	0	NR	NR	0
US FIN ASSUR	0.001		0	NR	NR	NR	NR	0
EPA WATCH LIST	0.001		0	NR	NR	NR	NR	0
2020 COR ACTION	0.250		0	0	NR	NR	NR	0
TSCA	0.001		0	NR	NR	NR	NR	0
TRIS	0.001		0	NR	NR	NR	NR	0
SSTS	0.001		0	NR	NR	NR	NR	0
ROD	1.000		0	0	0	0	NR	0
RMP	0.001		0	NR	NR	NR	NR	0
RAATS	0.001		0	NR	NR	NR	NR	0
PRP	0.001		0	NR	NR	NR	NR	0
PADS	0.001		0	NR	NR	NR	NR	0
ICIS	0.001		0	NR	NR	NR	NR	0
FTTS	0.001		0	NR	NR	NR	NR	0
MLTS	0.001		0	NR	NR	NR	NR	0
COAL ASH DOE	0.001		0	NR	NR	NR	NR	0
COAL ASH EPA	0.500		0	0	0	NR	NR	0
PCB TRANSFORMER	0.001		0	NR	NR	NR	NR	0
RADINFO	0.001		0	NR	NR	NR	NR	0
HIST FTTS	0.001		0	NR	NR	NR	NR	0
DOT OPS	0.001		0	NR	NR	NR	NR	0
CONSENT	1.000		0	0	0	0	NR	0
INDIAN RESERV	1.000		0	0	0	0	NR	0
FUSRAP	1.000		0	0	0	0	NR	0
UMTRA	0.500		0	0	0	NR	NR	0
LEAD SMELTERS	0.001		0	NR	NR	NR	NR	0
US AIRS	0.001		0	NR	NR	NR	NR	0
US MINES	0.250		0	0	NR	NR	NR	0
MINES MRDS	0.250		0	0	NR	NR	NR	0
ABANDONED MINES	0.250		0	0	NR	NR	NR	0
FINDS	0.001		0	NR	NR	NR	NR	0
ECHO	0.001		0	NR	NR	NR	NR	0
UXO	1.000		0	0	0	0	NR	0
DOCKET HWC	0.001		0	NR	NR	NR	NR	0
FUELS PROGRAM	0.250		0	0	NR	NR	NR	0
PFAS NPL	0.250		0	0	NR	NR	NR	0
PFAS FEDERAL SITES	0.250		0	0	NR	NR	NR	0

MAP FINDINGS SUMMARY

Database	Search Distance (Miles)	Target Property	< 1/8	1/8 - 1/4	1/4 - 1/2	1/2 - 1	> 1	Total Plotted
PFAS TRIS	0.250		0	0	NR	NR	NR	0
PFAS TSCA	0.250		0	0	NR	NR	NR	0
PFAS RCRA MANIFEST	0.250		0	0	NR	NR	NR	0
PFAS ATSDR	0.250		0	0	NR	NR	NR	0
PFAS WQP	0.250		0	0	NR	NR	NR	0
PFAS NPDES	0.250		0	0	NR	NR	NR	0
PFAS ECHO	0.250		0	0	NR	NR	NR	0
PFAS ECHO FIRE TRAINING	0.250		0	0	NR	NR	NR	0
PFAS PART 139 AIRPORT	0.250		0	0	NR	NR	NR	0
AQUEOUS FOAM NRC	0.250		0	0	NR	NR	NR	0
BIOSOLIDS	0.001		0	NR	NR	NR	NR	0
PFAS	0.250		0	0	NR	NR	NR	0
AQUEOUS FOAM	0.250		0	0	NR	NR	NR	0
CA BOND EXP. PLAN	1.000		0	0	0	0	NR	0
CHROME PLATING	0.500		0	0	0	NR	NR	0
Cortese	0.500		3	1	10	NR	NR	14
CUPA Listings	0.250	1	10	8	NR	NR	NR	19
DRYCLEANERS	0.250		1	0	NR	NR	NR	1
EMI	0.001		0	NR	NR	NR	NR	0
ENF	0.001		0	NR	NR	NR	NR	0
Financial Assurance	0.001		0	NR	NR	NR	NR	0
ICE	0.001		0	NR	NR	NR	NR	0
HIST CORTESE	0.500		0	1	6	NR	NR	7
HWP	1.000		0	1	0	0	NR	1
HWT	0.250		0	0	NR	NR	NR	0
HWTS	0.001	1	1	NR	NR	NR	NR	2
HAZNET	0.001	1	0	NR	NR	NR	NR	1
MINES	0.250		0	0	NR	NR	NR	0
MWMP	0.250		0	0	NR	NR	NR	0
NPDES	0.001	1	0	NR	NR	NR	NR	1
PEST LIC	0.001		0	NR	NR	NR	NR	0
PROC	0.500		0	0	0	NR	NR	0
Notify 65	1.000		2	0	0	2	NR	4
HAZMAT	0.250		0	0	NR	NR	NR	0
UIC	0.001		0	NR	NR	NR	NR	0
UIC GEO	0.001		0	NR	NR	NR	NR	0
WASTEWATER PITS	0.500		0	0	0	NR	NR	0
WDS	0.001		0	NR	NR	NR	NR	0
WIP	0.250		0	0	NR	NR	NR	0
MILITARY PRIV SITES	0.001		0	NR	NR	NR	NR	0
PROJECT	0.001		0	NR	NR	NR	NR	0
WDR	0.001		0	NR	NR	NR	NR	0
CIWQS	0.001	1	0	NR	NR	NR	NR	1
CERS	0.001		0	NR	NR	NR	NR	0
NON-CASE INFO	0.001		0	NR	NR	NR	NR	0
OTHER OIL GAS	0.001		0	NR	NR	NR	NR	0
PROD WATER PONDS	0.001		0	NR	NR	NR	NR	0
SAMPLING POINT	0.001		0	NR	NR	NR	NR	0
WELL STIM PROJ	0.001		0	NR	NR	NR	NR	0
UST FINDER	0.250		2	0	NR	NR	NR	2
UST FINDER RELEASE	0.500		3	1	11	NR	NR	15

MAP FINDINGS SUMMARY

<u>Database</u>	<u>Search Distance (Miles)</u>	<u>Target Property</u>	<u>< 1/8</u>	<u>1/8 - 1/4</u>	<u>1/4 - 1/2</u>	<u>1/2 - 1</u>	<u>> 1</u>	<u>Total Plotted</u>
<u>EDR HIGH RISK HISTORICAL RECORDS</u>								
<i>EDR Exclusive Records</i>								
EDR MGP	1.000		0	0	0	0	NR	0
EDR Hist Auto	0.125		4	NR	NR	NR	NR	4
EDR Hist Cleaner	0.125		1	NR	NR	NR	NR	1
<u>EDR RECOVERED GOVERNMENT ARCHIVES</u>								
<i>Exclusive Recovered Govt. Archives</i>								
RGA LF	0.001		0	NR	NR	NR	NR	0
RGA LUST	0.001		0	NR	NR	NR	NR	0
- Totals --		5	72	50	41	3	0	171

NOTES:

TP = Target Property

NR = Not Requested at this Search Distance

Sites may be listed in more than one database

Map ID
Direction
Distance
Elevation

MAP FINDINGS

Site

Database(s)

EDR ID Number
EPA ID Number

A1 **BLAM-JADE, LP**
Target **2755, 2815 & 2821 41ST AVE.**
Property **SOQUEL, CA 95073**

HWTS **S123054480**
HAZNET **N/A**

Site 1 of 11 in cluster A

Actual:
123 ft.

HWTS:

Name: BLAM-JADE, LP
Address: 2755, 2815 & 2821 41ST AVE.
Address 2: Not reported
City,State,Zip: SOQUEL, CA 95073
EPA ID: CAC002905725
Inactive Date: 08/04/2017
Create Date: 04/12/2017
Last Act Date: Not reported
Mailing Name: Not reported
Mailing Address: PO BOX 1431
Mailing Address 2: Not reported
Mailing City,State,Zip: VISALIA, CA 932971431
Owner Name: BLAM-JADE, LP
Owner Address: PO BOX 1431
Owner Address 2: Not reported
Owner City,State,Zip: VISALIA, CA 932971431
Owner Phone: Not reported
Owner Fax: Not reported
Contact Name: DON GROPETTI
Contact Address: PO BOX 1431
Contact Address 2: Not reported
City,State,Zip: VISALIA, CA 932971431
Contact Phone: Not reported
Contact Fax: Not reported
Facility Status: Inactive
Facility Type: TEMPORARY
Category: STATE
Latitude: -90
Longitude: 180

HAZNET:

Name: BLAM-JADE, LP
Address: 2755, 2815 & 2821 41ST AVE.
Address 2: Not reported
City,State,Zip: SOQUEL, CA 95073
Contact: DON GROPETTI
Telephone: 5597343333
Mailing Name: Not reported
Mailing Address: PO BOX 1431

Year: 2017
Gepaid: CAC002905725
TSD EPA ID: CAL000190080
CA Waste Code: 151 - Asbestos containing waste
Disposal Method: H132 - Landfill Or Surface Impoundment That Will Be Closed As Landfill(To Include On-Site Treatment And/Or Stabilization)

Tons: 3.45

Additional Info:

Year: 2017

Map ID
Direction
Distance
Elevation

MAP FINDINGS

Site

Database(s)

EDR ID Number
EPA ID Number

BLAM-JADE, LP (Continued)

S123054480

Gen EPA ID: CAC002905725

Shipment Date: 20170425
Creation Date: 5/9/2018 18:32:44
Receipt Date: 20170504
Manifest ID: 008354881FLE
Trans EPA ID: CAR000263707
Trans Name: PARC ENVIRONMENTAL
Trans 2 EPA ID: Not reported
Trans 2 Name: Not reported
TSDf EPA ID: CAL000190080
Trans Name: FORWARD INC
TSDf Alt EPA ID: Not reported
TSDf Alt Name: Not reported
Waste Code Description: 151 - Asbestos-containing waste
RCRA Code: Not reported
Meth Code: H132 - Landfill Or Surface Impoundment That Will Be Closed As Landfill(To Include On-Site Treatment And/Or Stabilization)

Quantity Tons: 3.45
Waste Quantity: 15
Quantity Unit: Y
Additional Code 1: Not reported
Additional Code 2: Not reported
Additional Code 3: Not reported
Additional Code 4: Not reported
Additional Code 5: Not reported

**A2
Target
Property**

**KING'S PAINT & PAPER
2851 41ST AVE
SOQUEL, CA 95073**

**CUPA Listings S110743478
N/A**

Site 2 of 11 in cluster A

**Actual:
123 ft.**

CUPA SANTA CRUZ:

Name: KING'S PAINT & PAPER
Address: 2851 41ST AVE
City,State,Zip: SOQUEL, CA 95073
Facility Id: FA0006278
Cross Street: SOQUEL
Description: HMMP SHORT FORM BASE FEE

Name: KING'S PAINT & PAPER
Address: 2851 41ST AVE
City,State,Zip: SOQUEL, CA 95073
Facility Id: FA0006278
Cross Street: SOQUEL
Description: HMMP SHORT FORM 1 HAZ CLASS

Map ID
Direction
Distance
Elevation

MAP FINDINGS

Site

Database(s) EDR ID Number
EPA ID Number

A3 **NISSAN OF SOQUEL**
Target **3820 SOQUEL DRIVE**
Property **SOQUEL, CA 95073**

NPDES **S126215702**
CIWQS **N/A**

Site 3 of 11 in cluster A

Actual:
123 ft.

NPDES:
Name: NISSAN OF SOQUEL
Address: 3820 SOQUEL DRIVE
City,State,Zip: SOQUEL, CA 95073
Facility Status: Terminated
NPDES Number: CAS000002
Region: 3
Agency Number: 0
Regulatory Measure ID: 519795
Place ID: Not reported
Order Number: 2009-0009-DWQ
WDID: 3 44C390049
Regulatory Measure Type: Enrollee
Program Type: Construction
Adoption Date Of Regulatory Measure: Not reported
Effective Date Of Regulatory Measure: 04/20/2020
Termination Date Of Regulatory Measure: 11/09/2021
Expiration Date Of Regulatory Measure: Not reported
Discharge Address: PO Box 1431
Discharge Name: BLAM JADE LP
Discharge City: Visalia
Discharge State: California
Discharge Zip: 93279
Status: Not reported
Status Date: Not reported
Operator Name: Not reported
Operator Address: Not reported
Operator City: Not reported
Operator State: Not reported
Operator Zip: Not reported

CIWQS:
Name: NISSAN OF SOQUEL
Address: 3820 SOQUEL DRIVE
City,State,Zip: SOQUEL, CA 95073
Agency: BLAM JADE LP
Agency Address: PO Box 1431, Visalia, CA 93279
Place/Project Type: Construction - Commercial
SIC/NAICS: Not reported
Region: 3
Program: CONSTW
Regulatory Measure Status: Terminated
Regulatory Measure Type: Storm water construction
Order Number: 2009-0009-DWQ
WDID: 3 44C390049
NPDES Number: CAS000002
Adoption Date: Not reported
Effective Date: 04/20/2020
Termination Date: 11/09/2021
Expiration/Review Date: Not reported
Design Flow: Not reported
Major/Minor: Not reported
Complexity: Not reported

Map ID
Direction
Distance
Elevation

MAP FINDINGS

Site

Database(s)

EDR ID Number
EPA ID Number

NISSAN OF SOQUEL (Continued)

S126215702

TTWQ: Not reported
Enforcement Actions within 5 years: 0
Violations within 5 years: 0
Latitude: 36.98676
Longitude: -121.9655

A4

**BLAM-JADE, LP
3902 SOQUEL DR.
SOQUEL, CA 95073**

**HWTS S124651452
N/A**

**< 1/8
1 ft.**

Site 4 of 11 in cluster A

**Relative:
Higher**

HWTS:

**Actual:
123 ft.**

Name: BLAM-JADE, LP
Address: 3902 SOQUEL DR.
Address 2: Not reported
City,State,Zip: SOQUEL, CA 95073
EPA ID: CAC002905724
Inactive Date: 08/04/2017
Create Date: 04/12/2017
Last Act Date: Not reported
Mailing Name: Not reported
Mailing Address: PO BOX 1431
Mailing Address 2: Not reported
Mailing City,State,Zip: VISALIA, CA 932971431
Owner Name: DON GROPETTI
Owner Address: PO BOX 1431
Owner Address 2: Not reported
Owner City,State,Zip: VISALIA, CA 932971431
Owner Phone: Not reported
Owner Fax: Not reported
Contact Name: DON GROPETTI
Contact Address: PO BOX 1431
Contact Address 2: Not reported
City,State,Zip: VISALIA, CA 932971431
Contact Phone: Not reported
Contact Fax: Not reported
Facility Status: Inactive
Facility Type: TEMPORARY
Category: STATE
Latitude: -90
Longitude: 180

B5

**RAINTREE ENTERPRISES INC
2731 41ST AVE
SOQUEL, CA 95073**

**EDR Hist Auto 1020651457
N/A**

**< 1/8
0.015 mi.
78 ft.**

Site 1 of 16 in cluster B

**Relative:
Lower**

EDR Hist Auto

**Actual:
119 ft.**

Year:	Name:	Type:
1977	CALCAGNO JOE	Gasoline Service Stations
1978	CALCAGNO JOE	Gasoline Service Stations
1979	CALCAGNO JOE	Gasoline Service Stations
1980	CALCAGNO JOE	Gasoline Service Stations

Map ID
 Direction
 Distance
 Elevation

MAP FINDINGS

Site

Database(s)

EDR ID Number
 EPA ID Number

RAINTREE ENTERPRISES INC (Continued)

1020651457

1982	CALCAGNO JOE	Gasoline Service Stations
1983	CALCAGNO JOE	Gasoline Service Stations
1985	CALCAGNO JOE	Gasoline Service Stations
1986	CALCAGNO JOE	Gasoline Service Stations
1987	RAINTREE ENTERPRISES*	Gasoline Service Stations
1988	RAINTREE ENTERPRISES	Gasoline Service Stations
1990	RAINTREE ENTERPRISES	Gasoline Service Stations, NEC
1991	RAINTREE ENTERPRISES	Carwashes
1992	RAINTREE ENTERPRISES	Carwashes
1993	RAINTREE ENTERPRISES	Carwashes
1994	RAINTREE ENTERPRISES	Carwashes
1995	RAINTREE ENTERPRISES	Carwashes
1996	RAINTREE ENTERPRISES INC	Carwashes
1997	RAINTREE ENTERPRISES INC	Carwashes
1998	RAINTREE ENTERPRISES INC	Carwashes
1999	RAINTREE ENTERPRISES INC	Carwashes
2000	RAINTREE ENTERPRISES INC	Carwashes
2001	RAINTREE ENTERPRISES INC	Carwashes
2002	RAINTREE ENTERPRISES INC	Carwashes
2003	RAINTREE ENTERPRISES INC	Carwashes
2004	RAINTREE ENTERPRISES INC	Carwashes
2005	RAINTREE ENTERPRISES INC	Carwashes
2006	RAINTREE ENTERPRISES INC	Carwashes
2007	RAINTREE ENTERPRISES INC	Carwashes
2008	RAINTREE ENTERPRISES INC	Carwashes
2009	RAINTREE ENTERPRISES INC	Carwashes
2010	RAINTREE ENTERPRISES INC	Carwashes
2011	RAINTREE ENTERPRISES INC	Carwashes
2012	RAINTREE ENTERPRISES INC	Carwashes
2013	RAINTREE ENTERPRISES INC	Carwashes
2014	RAINTREE ENTERPRISES INC	Carwashes

B6
 South
 < 1/8
 0.015 mi.
 78 ft.

CRUZ CAR WASH
 2731 41ST AVE
 SOQUEL, CA 95073
 Site 2 of 16 in cluster B

CERS TANKS S103648604
 CUPA Listings N/A
 HWTS
 CERS

Relative:
 Lower
Actual:
 119 ft.

CERS TANKS:
 Name: CRUZ CAR WASH
 Address: 2731 41ST AVE
 City,State,Zip: SOQUEL, CA 95073
 Site ID: 22708
 CERS ID: 10192090
 CERS Description: Underground Storage Tank

CUPA SANTA CRUZ:
 Name: CRUZ CAR WASH
 Address: 2731 41ST AVE
 City,State,Zip: SOQUEL, CA 95073
 Facility Id: FA0001576
 Cross Street: SOQUEL DR
 Description: UNDERGROUND STORAGE TANK PROGRAM

Name: CRUZ CAR WASH
 Address: 2731 41ST AVE
 City,State,Zip: SOQUEL, CA 95073

Map ID
Direction
Distance
Elevation

MAP FINDINGS

Site

Database(s)

EDR ID Number
EPA ID Number

CRUZ CAR WASH (Continued)

S103648604

Facility Id: FA0001576
Cross Street: SOQUEL DR
Description: STATE UST SURCHARGE

Name: CRUZ CAR WASH
Address: 2731 41ST AVE
City,State,Zip: SOQUEL, CA 95073
Facility Id: FA0001576
Cross Street: SOQUEL DR
Description: HMMP STANDARD FORM FILING FEE

HWTS:

Name: CRUZ CAR WASH
Address: 2731 41ST AVE
Address 2: Not reported
City,State,Zip: SOQUEL, CA 95073
EPA ID: CAC002806364
Inactive Date: 06/05/2015
Create Date: 03/06/2015
Last Act Date: Not reported
Mailing Name: Not reported
Mailing Address: 2731 41ST AVE
Mailing Address 2: Not reported
Mailing City,State,Zip: SOQUEL, CA 950732110
Owner Name: JEREMY S LEZIN
Owner Address: 2731 41ST AVE
Owner Address 2: Not reported
Owner City,State,Zip: SOQUEL, CA 950732110
Owner Phone: Not reported
Owner Fax: Not reported
Contact Name: JEREMY S LEZIN
Contact Address: 2731 41ST AVE
Contact Address 2: Not reported
City,State,Zip: SOQUEL, CA 950732110
Contact Phone: Not reported
Contact Fax: Not reported
Facility Status: Inactive
Facility Type: TEMPORARY
Category: STATE
Latitude: 36.986039
Longitude: -121.964997

NAICS:

EPA ID: CAC002806364
Create Date: 2015-03-06 12:14:16.247
NAICS Code: 99999
NAICS Description: Not Otherwise Specified
Issued EPA ID Date: 2015-03-06 12:14:16.25000
Inactive Date: 2015-06-05 12:14:16.24700
Facility Name: CRUZ CAR WASH
Facility Address: 2731 41ST AVE
Facility Address 2: Not reported
Facility City: SOQUEL
Facility County: Not reported
Facility State: CA
Facility Zip: 950732110

Map ID
Direction
Distance
Elevation

MAP FINDINGS

Site

Database(s)

EDR ID Number
EPA ID Number

CRUZ CAR WASH (Continued)

S103648604

Name: CRUZ CAR WASH
Address: 2731 41ST AVE
Address 2: Not reported
City,State,Zip: SOQUEL, CA 95073
EPA ID: CAC002748276
Inactive Date: 01/20/2014
Create Date: 10/21/2013
Last Act Date: Not reported
Mailing Name: Not reported
Mailing Address: 2731 41ST AVE
Mailing Address 2: Not reported
Mailing City,State,Zip: SOQUEL, CA 950732110
Owner Name: JEREMY S LEZIN
Owner Address: 2731 41ST AVE
Owner Address 2: Not reported
Owner City,State,Zip: SOQUEL, CA 950732110
Owner Phone: Not reported
Owner Fax: Not reported
Contact Name: JEREMY S LEZIN
Contact Address: 2731 41ST AVE
Contact Address 2: Not reported
City,State,Zip: SOQUEL, CA 950732110
Contact Phone: Not reported
Contact Fax: Not reported
Facility Status: Inactive
Facility Type: TEMPORARY
Category: STATE
Latitude: 36.986039
Longitude: -121.964997

NAICS:

EPA ID: CAC002748276
Create Date: 2013-10-21 17:01:39.553
NAICS Code: 811192
NAICS Description: Car Washes
Issued EPA ID Date: 2013-10-21 17:01:39.56700
Inactive Date: 2014-01-20 17:01:39.55000
Facility Name: CRUZ CAR WASH
Facility Address: 2731 41ST AVE
Facility Address 2: Not reported
Facility City: SOQUEL
Facility County: Not reported
Facility State: CA
Facility Zip: 950732110

CERS:

Name: CRUZ CAR WASH
Address: 2731 41ST AVE
City,State,Zip: SOQUEL, CA 95073
Site ID: 22708
CERS ID: 10192090
CERS Description: Chemical Storage Facilities

Violations:

Site ID: 22708
Site Name: CRUZ CAR WASH
Violation Date: 04-06-2022

Map ID
Direction
Distance
Elevation

MAP FINDINGS

Site

Database(s)

EDR ID Number
EPA ID Number

CRUZ CAR WASH (Continued)

S103648604

Citation: HSC 6.95 25508(a)(3) - California Health and Safety Code, Chapter 6.95, Section(s) 25508(a)(3)

Violation Description: Failure to report program data electronically.

Violation Notes: OBSERVATION: While doing the UST Inspection and witnessing annual monitor certification testing, I noticed that you were storing approximately 80 gallons of water that had been pumped out of your UST sumps and tank interstice. NPM Inc. labeled all your hazardous waste containers appropriately and moved the containers into you car wash so that they were not sitting near your storm drain without secondary containment. CORRECTION: You shall add "hazardous waste" as one of your business activities in CERS, pay the permit, and place the multiple primary hazardous waste containers in secondary containment that is at least 150 percent the volume of the largest container (You're largest container is a 55-gallon drum, so you must have secondary containment that is at least 82.5 gallons) [per Santa Cruz County Code 7.100.160] Because you are storing hazardous waste on-site, you will also need to obtain an EPA ID number through the Department Of Toxic Substances Control. Fill out [Truncated]

Violation Division: Santa Cruz County Environmental Health

Violation Program: HMRRP

Violation Source: CERS,

Site ID: 22708

Site Name: CRUZ CAR WASH

Violation Date: 05-15-2018

Citation: HSC 6.75 25299.30-25299.34 - California Health and Safety Code, Chapter 6.75, Section(s) 25299.30-25299.34

Violation Description: Failure to submit and maintain complete and current Certification of Financial Responsibility or other mechanism of financial assurance.

Violation Notes: Returned to compliance on 05/20/2018. Complete the provided Certification of Financial Responsibility Forms. Scan Forms to PDF, and upload the Certification of Financial Responsibility Forms onto CERS.

Violation Division: Santa Cruz County Environmental Health

Violation Program: UST

Violation Source: CERS,

Site ID: 22708

Site Name: CRUZ CAR WASH

Violation Date: 04-17-2020

Citation: HSC 6.95 25508(a)(1) - California Health and Safety Code, Chapter 6.95, Section(s) 25508(a)(1)

Violation Description: Failure to complete and electronically submit hazardous material inventory information for all reportable hazardous materials on site at or above reportable quantities.

Violation Notes: Returned to compliance on 06/17/2020. Facility has several different chemicals used for the car wash that are not listed in CERS. These chemicals come in various sizes including 5 gallon, 16 gallon and 55 gallons. They range from foams, drying agents, soaps and waxes. After checking the SDS sheets they have been found to be hazardous.

Violation Division: Santa Cruz County Environmental Health

Violation Program: HMRRP

Violation Source: CERS,

Site ID: 22708

Site Name: CRUZ CAR WASH

Violation Date: 04-06-2023

Map ID
Direction
Distance
Elevation

MAP FINDINGS

Site

Database(s)

EDR ID Number
EPA ID Number

CRUZ CAR WASH (Continued)

S103648604

Citation: 23 CCR 16 2641(a) - California Code of Regulations, Title 23, Chapter 16, Section(s) 2641(a)
Violation Description: Failure of leak detection equipment to be located such that equipment is capable of detecting a leak at the earliest possible opportunity.
Violation Notes: Observation: Line leak detection monitoring certification failure on 91 fuel line. Correction: Repair leak and have re-certified ASAP.
Violation Division: Santa Cruz County Environmental Health
Violation Program: UST
Violation Source: CERS,

Site ID: 22708
Site Name: CRUZ CAR WASH
Violation Date: 04-06-2022
Citation: 23 CCR 16 2716(e) - California Code of Regulations, Title 23, Chapter 16, Section(s) 2716(e)
Violation Description: For designated operator (DO) monthly inspections conducted before October 1, 2018, failure to comply with one or more of the following requirements: Be performed by an ICC certified DO. Inspect monthly alarm history report, check that alarms are documented and responded to appropriately, and attach a copy. Inspect for the presence of liquid/debris in spill containers. Inspect for the presence of liquid/debris in under dispenser containment (UDC) and ensure that the monitoring equipment is positioned correctly. Inspect for liquid or debris in containment sumps where an alarm occurred with no service visit. Check that all testing and maintenance has been completed and documented. Verify that all facility employees have been trained in accordance with 23 CCR 2715(c). For designated operator (DO) 30 day inspections conducted on and after October 1, 2018, failure to conduct the designated UST operator visual inspection at least once every 30 days.

Violation Notes: OBSERVATION: the last 12 months of DO reports show that the owner/operator has not been signing Section 6 of the 30 day DO Report. Also, Section 5 of the DO reports are not being completed to address any issues found in Section 3. On 11/09/2021 two alarms (L2 and L5) went off and were reported to you by your DO, yet you did nothing to address this issue and you did not document it in Section 5, nor did you sign Section 6. Clearly, you are not reading your DO Monthly reports and are not addressing the issues your DO is presenting you. CORRECTION: IMMEDIATELY correct any issues found in Section 3 of your DO reports and sign in Section 6 stating that you have addressed the issues presented to you by your DO.
Violation Division: Santa Cruz County Environmental Health
Violation Program: UST
Violation Source: CERS,

Site ID: 22708
Site Name: CRUZ CAR WASH
Violation Date: 04-06-2023
Citation: 23 CCR 16 2716(e) - California Code of Regulations, Title 23, Chapter 16, Section(s) 2716(e)
Violation Description: For designated operator (DO) monthly inspections conducted before October 1, 2018, failure to comply with one or more of the following requirements: Be performed by an ICC certified DO. Inspect monthly alarm history report, check that alarms are documented and responded to appropriately, and attach a copy. Inspect for the presence of liquid/debris in spill containers. Inspect for the presence of liquid/debris in under dispenser containment (UDC) and ensure that the

Map ID
Direction
Distance
Elevation

MAP FINDINGS

Site

Database(s)

EDR ID Number
EPA ID Number

CRUZ CAR WASH (Continued)

S103648604

monitoring equipment is positioned correctly. Inspect for liquid or debris in containment sumps where an alarm occurred with no service visit. Check that all testing and maintenance has been completed and documented. Verify that all facility employees have been trained in accordance with 23 CCR 2715(c). For designated operator (DO) 30 day inspections conducted on and after October 1, 2018, failure to conduct the designated UST operator visual inspection at least once every 30 days.

Violation Notes: Observation: No Owner/Operator signature or follow-up comments filled out on DO reports for 2/9/23, 1/11/23, and 12/13/2022. Correction: Sign box #5 Owner/Operator in a timely manner and comment on actions taken to correct deficiencies as well.

Violation Division: Santa Cruz County Environmental Health
Violation Program: UST
Violation Source: CERS,

Site ID: 22708
Site Name: CRUZ CAR WASH
Violation Date: 05-15-2018
Citation: 23 CCR 16 2641(h) - California Code of Regulations, Title 23, Chapter 16, Section(s) 2641(h)

Violation Description: Failure to have an approved UST Monitoring Plan.
Violation Notes: Returned to compliance on 04/13/2021. Log onto CERS. Complete UST Response Plan for all three Underground Storage Tanks.

Violation Division: Santa Cruz County Environmental Health
Violation Program: UST
Violation Source: CERS,

Site ID: 22708
Site Name: CRUZ CAR WASH
Violation Date: 04-13-2018
Citation: 23 CCR 16 2641(h) - California Code of Regulations, Title 23, Chapter 16, Section(s) 2641(h)

Violation Description: Failure to have an approved UST Response Plan.
Violation Notes: Returned to compliance on 04/13/2018. 23H004 - Facility needs to complete updated UST Response Plan through CERS.

Violation Division: Santa Cruz County Environmental Health
Violation Program: UST
Violation Source: CERS,

Site ID: 22708
Site Name: CRUZ CAR WASH
Violation Date: 04-15-2020
Citation: 23 CCR 16 2715(f) - California Code of Regulations, Title 23, Chapter 16, Section(s) 2715(f)

Violation Description: Failure to have a properly qualified service technician test leak detection equipment as required every 12 months (vapor, pressure, hydrostatic (VPH) system, sensors, line-leak detectors (LLD), automatic tank gauge (ATG), etc.).

Violation Notes: Returned to compliance on 04/15/2020. Line leak detectors could not be tested today since pumps and system were shut down. Test the line leak detectors once facility is running again and send results in to EH

Violation Division: Santa Cruz County Environmental Health
Violation Program: UST
Violation Source: CERS,

Site ID: 22708

Map ID
Direction
Distance
Elevation

MAP FINDINGS

Site

Database(s)

EDR ID Number
EPA ID Number

CRUZ CAR WASH (Continued)

S103648604

Site Name: CRUZ CAR WASH
Violation Date: 05-15-2018
Citation: 23 CCR 16 2641(h) - California Code of Regulations, Title 23, Chapter 16, Section(s) 2641(h)
Violation Description: Failure to have an approved UST Response Plan.
Violation Notes: Returned to compliance on 05/20/2018. Locate your Facility on CERS. Under UST Tab please update the UST Response Plan with the current owner information.
Violation Division: Santa Cruz County Environmental Health
Violation Program: UST
Violation Source: CERS,

Site ID: 22708
Site Name: CRUZ CAR WASH
Violation Date: 04-15-2020
Citation: 23 CCR 16 2641(h) - California Code of Regulations, Title 23, Chapter 16, Section(s) 2641(h)
Violation Description: Failure to have an approved UST Response Plan.
Violation Notes: Returned to compliance on 05/15/2020. CERS submittal is missing several pages in the UST section, including the response plan and monitoring plan. Add these missing pages into your CERS account within 30 days.
Violation Division: Santa Cruz County Environmental Health
Violation Program: UST
Violation Source: CERS,

Site ID: 22708
Site Name: CRUZ CAR WASH
Violation Date: 04-14-2014
Citation: HSC 6.95 25508.2 - California Health and Safety Code, Chapter 6.95, Section(s) 25508.2
Violation Description: Failure to annually review and electronically certify that the business plan is complete, accurate, and up-to-date.
Violation Notes: Returned to compliance on 12/05/2014.
Violation Division: Santa Cruz County Environmental Health
Violation Program: HMRRP
Violation Source: CERS,

Site ID: 22708
Site Name: CRUZ CAR WASH
Violation Date: 04-06-2022
Citation: 23 CCR 16 2641(a) - California Code of Regulations, Title 23, Chapter 16, Section(s) 2641(a)
Violation Description: Failure of leak detection equipment to be located such that equipment is capable of detecting a leak at the earliest possible opportunity.
Violation Notes: OBSERVATION: L2 regular unleaded annular sensor and L5 Premium STP Sump sensor are currently in alarm mode and have been in alarm since 11/09/2021 as noted by the DO in his monthly DO Report, and are not able to detect a leak at the earliest possible opportunity.
CORRECTION: You shall IMMEDIATELY address the L2 and L5 alarms and make necessary corrections to the UST system to correct the issue causing these alarms to go off. DO NOT SILENCE THE ALARM AND IGNORE IT!!
Violation Division: Santa Cruz County Environmental Health
Violation Program: UST
Violation Source: CERS,

Map ID
Direction
Distance
Elevation

MAP FINDINGS

Site

Database(s)

EDR ID Number
EPA ID Number

CRUZ CAR WASH (Continued)

S103648604

Site ID: 22708
Site Name: CRUZ CAR WASH
Violation Date: 04-13-2018
Citation: HSC 6.75 25299.30-25299.34 - California Health and Safety Code, Chapter 6.75, Section(s) 25299.30-25299.34
Violation Description: Failure to submit and maintain complete and current Certification of Financial Responsibility or other mechanism of financial assurance.
Violation Notes: Returned to compliance on 05/11/2018. 23H651 - Facility needs to complete updated and current Financial Responsibility Form through CERS.
Violation Division: Santa Cruz County Environmental Health
Violation Program: UST
Violation Source: CERS,

Site ID: 22708
Site Name: CRUZ CAR WASH
Violation Date: 04-15-2020
Citation: 23 CCR 16 2641(h) - California Code of Regulations, Title 23, Chapter 16, Section(s) 2641(h)
Violation Description: Failure to have an approved UST Monitoring Plan.
Violation Notes: Returned to compliance on 05/15/2020. CERS submittal is missing several pages in the UST section, including the response plan and monitoring plan. Add these missing pages into your CERS account within 30 days.
Violation Division: Santa Cruz County Environmental Health
Violation Program: UST
Violation Source: CERS,

Site ID: 22708
Site Name: CRUZ CAR WASH
Violation Date: 04-06-2022
Citation: HSC 6.7 25299(a)(9) - California Health and Safety Code, Chapter 6.7, Section(s) 25299(a)(9)
Violation Description: Leak detection equipment disabled or tampered with in a manner that would prevent the monitoring system from detecting and/or alerting the owner/operator of a leak.
Violation Notes: OBSERVATION: L2 regular unleaded annular sensor and L5 premium unleaded STP sump sensors have been silenced and ignored since 11/09/2021 as evident in your DO reports. Nothing has been filled out in section 5 of the DO report to say that the alarms have been addressed and subsequent DO reports after 11/09/2021 have noted the same alarms going off, yet nothing has been done to address this issue. This signifies that the alarms have not been dealt with by the owner/operator and that the alarms have been disabled by silencing them, and have been ignored. CORRECTION: Alarms that have been going off and presented to you in the DO reports in section 3 need to be addressed IMMEDIATELY and you need to make the necessary repairs to you UST system so that the alarms stop going off.
Violation Division: Santa Cruz County Environmental Health
Violation Program: UST
Violation Source: CERS,

Site ID: 22708
Site Name: CRUZ CAR WASH
Violation Date: 04-06-2022
Citation: 23 CCR 16 2632(c)(2)(A)&(B) - California Code of Regulations, Title 23, Chapter 16, Section(s) 2632(c)(2)(A)&(B)

Map ID
Direction
Distance
Elevation

MAP FINDINGS

Site

Database(s)

EDR ID Number
EPA ID Number

CRUZ CAR WASH (Continued)

S103648604

Violation Description: Failure to continuously monitor the interstitial space of a double-walled tank with an audible and visual alarm system.

Violation Notes: OBSERVATION: L2 Regular unleaded annular sensor has been going off since 11/09/2021 as noted in the DO report. L2 regular unleaded annular sensor alarm has been silenced and has not been addressed. CORRECTION: L2 regular unleaded sensor must be addressed and fixed. Currently, there is no tank leak detection, so this must be addressed IMMEDIATELY!

Violation Division: Santa Cruz County Environmental Health
Violation Program: UST
Violation Source: CERS,

Site ID: 22708
Site Name: CRUZ CAR WASH
Violation Date: 04-13-2018
Citation: HSC 6.7 25291(a)(2) - California Health and Safety Code, Chapter 6.7, Section(s) 25291(a)(2)

Violation Description: Failure to maintain secondary containment (e.g., failure of secondary containment testing).

Violation Notes: Returned to compliance on 05/11/2018. 23H641 - UST # 91 Octane Tank failed the required Secondary Containment Testing on 04/14/2017 as performed by Triton Construction. Please provide confirmation of UST repair, as well as Secondary Containment Retest Results to this Department.

Violation Division: Santa Cruz County Environmental Health
Violation Program: UST
Violation Source: CERS,

Site ID: 22708
Site Name: CRUZ CAR WASH
Violation Date: 04-13-2018
Citation: 23 CCR 16 2641(h) - California Code of Regulations, Title 23, Chapter 16, Section(s) 2641(h)

Violation Description: Failure to have an approved UST Monitoring Plan.

Violation Notes: Returned to compliance on 05/11/2018. 23H003 - Facility needs to complete updated Monitoring Plans for all three UST's through CERS.

Violation Division: Santa Cruz County Environmental Health
Violation Program: UST
Violation Source: CERS,

Site ID: 22708
Site Name: CRUZ CAR WASH
Violation Date: 04-06-2023
Citation: 23 CCR 16 2716(e) - California Code of Regulations, Title 23, Chapter 16, Section(s) 2716(e)

Violation Description: For designated operator (DO) monthly inspections conducted before October 1, 2018, failure to comply with one or more of the following requirements: Be performed by an ICC certified DO. Inspect monthly alarm history report, check that alarms are documented and responded to appropriately, and attach a copy. Inspect for the presence of liquid/debris in spill containers. Inspect for the presence of liquid/debris in under dispenser containment (UDC) and ensure that the monitoring equipment is positioned correctly. Inspect for liquid or debris in containment sumps where an alarm occurred with no service visit. Check that all testing and maintenance has been completed and documented. Verify that all facility employees have been trained in accordance with 23 CCR 2715(c). For designated operator (DO) 30 day

Map ID
Direction
Distance
Elevation

MAP FINDINGS

Site

Database(s)

EDR ID Number
EPA ID Number

CRUZ CAR WASH (Continued)

S103648604

inspections conducted on and after October 1, 2018, failure to conduct the designated UST operator visual inspection at least once every 30 days.

Violation Notes: Observation: Employee UST, HazMat, and HazWaste training out of date. Most recent documentation is 01/02/2022/ Correction: Conduct and document employee training for the above on an annual basis.

Violation Division: Santa Cruz County Environmental Health
Violation Program: UST
Violation Source: CERS,

Site ID: 22708
Site Name: CRUZ CAR WASH
Violation Date: 04-05-2016
Citation: HSC 6.95 25508.2 - California Health and Safety Code, Chapter 6.95, Section(s) 25508.2

Violation Description: Failure to annually review and electronically certify that the business plan is complete, accurate, and up-to-date.

Violation Notes: Returned to compliance on 04/11/2016.
Violation Division: Santa Cruz County Environmental Health
Violation Program: HMRRP
Violation Source: CERS,

Evaluation:

Eval General Type: Compliance Evaluation Inspection
Eval Date: 04-05-2016
Violations Found: Yes
Eval Type: Routine done by local agency
Eval Notes: Not reported
Eval Division: Santa Cruz County Environmental Health
Eval Program: HMRRP
Eval Source: CERS,

Eval General Type: Compliance Evaluation Inspection
Eval Date: 04-06-2022
Violations Found: Yes
Eval Type: Routine done by local agency
Eval Notes: Not reported
Eval Division: Santa Cruz County Environmental Health
Eval Program: UST
Eval Source: CERS,

Eval General Type: Compliance Evaluation Inspection
Eval Date: 04-08-2015
Violations Found: No
Eval Type: Routine done by local agency
Eval Notes: Not reported
Eval Division: Santa Cruz County Environmental Health
Eval Program: UST
Eval Source: CERS,

Eval General Type: Compliance Evaluation Inspection
Eval Date: 04-09-2014
Violations Found: No
Eval Type: Routine done by local agency
Eval Notes: Not reported
Eval Division: Santa Cruz County Environmental Health
Eval Program: HMRRP

Map ID
Direction
Distance
Elevation

MAP FINDINGS

Site

Database(s)

EDR ID Number
EPA ID Number

CRUZ CAR WASH (Continued)

S103648604

Eval Source: CERS,

Eval General Type: Compliance Evaluation Inspection
Eval Date: 04-19-2017
Violations Found: No
Eval Type: Routine done by local agency
Eval Notes: Not reported
Eval Division: Santa Cruz County Environmental Health
Eval Program: UST
Eval Source: CERS,

Eval General Type: Compliance Evaluation Inspection
Eval Date: 05-17-2019
Violations Found: No
Eval Type: Routine done by local agency
Eval Notes: Annual site inspection. NPM conducted Monitoring Cert on April 10, 2019.
Eval Division: Santa Cruz County Environmental Health
Eval Program: HMRRP
Eval Source: CERS,

Eval General Type: Other/Unknown
Eval Date: 05-21-2021
Violations Found: No
Eval Type: Other, not routine, done by local agency
Eval Notes: Re-Inspection of the overfill prevention equipment of the 87 tank was completed today by NPM, Inc. Drop-tube/flapper-valve was removed for inspection and measurements were shown to meet compliance requirements. No other violations were observed at this time. Due to COVID-19 no signature was obtained at this time.
Eval Division: Santa Cruz County Environmental Health
Eval Program: UST
Eval Source: CERS,

Eval General Type: Compliance Evaluation Inspection
Eval Date: 04-05-2016
Violations Found: No
Eval Type: Routine done by local agency
Eval Notes: On site with Nicholson Petroleum for annual monitoring cert.
Eval Division: Santa Cruz County Environmental Health
Eval Program: UST
Eval Source: CERS,

Eval General Type: Compliance Evaluation Inspection
Eval Date: 04-06-2022
Violations Found: Yes
Eval Type: Routine done by local agency
Eval Notes: Not reported
Eval Division: Santa Cruz County Environmental Health
Eval Program: HMRRP
Eval Source: CERS,

Eval General Type: Compliance Evaluation Inspection
Eval Date: 04-06-2023
Violations Found: No
Eval Type: Routine done by local agency
Eval Notes: Not reported

Map ID
Direction
Distance
Elevation

MAP FINDINGS

Site

Database(s)

EDR ID Number
EPA ID Number

CRUZ CAR WASH (Continued)

S103648604

Eval Division: Santa Cruz County Environmental Health
Eval Program: HMRRP
Eval Source: CERS,

Eval General Type: Compliance Evaluation Inspection
Eval Date: 04-08-2015
Violations Found: No
Eval Type: Routine done by local agency
Eval Notes: Not reported
Eval Division: Santa Cruz County Environmental Health
Eval Program: HMRRP
Eval Source: CERS,

Eval General Type: Compliance Evaluation Inspection
Eval Date: 04-17-2020
Violations Found: Yes
Eval Type: Routine done by local agency
Eval Notes: On site today to observe the management of hazardous materials, training and record keeping. All of the chemicals used in the car wash were found to not be listed in the hazardous materials inventory list in CERS.

Eval Division: Santa Cruz County Environmental Health
Eval Program: HMRRP
Eval Source: CERS,

Eval General Type: Other/Unknown
Eval Date: 05-15-2018
Violations Found: No
Eval Type: Other, not routine, done by local agency
Eval Notes: Site visit reinspection.
Eval Division: Santa Cruz County Environmental Health
Eval Program: HMRRP
Eval Source: CERS,

Eval General Type: Compliance Evaluation Inspection
Eval Date: 04-11-2018
Violations Found: No
Eval Type: Routine done by local agency
Eval Notes: Not reported
Eval Division: Santa Cruz County Environmental Health
Eval Program: UST
Eval Source: CERS,

Eval General Type: Other/Unknown
Eval Date: 04-11-2018
Violations Found: No
Eval Type: Other, not routine, done by local agency
Eval Notes: Annual Site Inspection. Monitoring Cert by NPM Inc.
Eval Division: Santa Cruz County Environmental Health
Eval Program: HMRRP
Eval Source: CERS,

Eval General Type: Other/Unknown
Eval Date: 04-13-2018
Violations Found: No
Eval Type: Other, not routine, done by local agency
Eval Notes: Not reported

Map ID
Direction
Distance
Elevation

MAP FINDINGS

Site

Database(s)

EDR ID Number
EPA ID Number

CRUZ CAR WASH (Continued)

S103648604

Eval Division: Santa Cruz County Environmental Health
Eval Program: HMRRP
Eval Source: CERS,

Eval General Type: Compliance Evaluation Inspection
Eval Date: 04-15-2020
Violations Found: Yes
Eval Type: Routine done by local agency

Eval Notes: Not reported
Eval Division: Santa Cruz County Environmental Health
Eval Program: UST
Eval Source: CERS,

Eval General Type: Compliance Evaluation Inspection
Eval Date: 04-21-2021
Violations Found: No
Eval Type: Routine done by local agency
Eval Notes: Not reported
Eval Division: Santa Cruz County Environmental Health
Eval Program: HMRRP
Eval Source: CERS,

Eval General Type: Other/Unknown
Eval Date: 04-21-2021
Violations Found: No
Eval Type: Other, not routine, done by local agency
Eval Notes: Ashish Patel, owner/operator, granted me permission to inspect UST Monitor Certification Testing, Overfill Prevention testing and Spill Bucket testing. No signature was obtained due to COVID-19 Annual monitor certification testing, spill bucket testing, and overfill prevention testing was performed. Overfill prevention equipment and spill bucket could NOT be tested on 87 fuel grade 12,000 gallon tank because service contractor could not remove drop tube. PLEASE NOTIFY ME 48 HOURS BEFORE RETESTING OF THE OVERFILL PREVENTION RE-TEST. Monitor Certification testing passed, and 89 and 91 fuel grade tanks both passed overfill prevention equipment inspection tests and spill bucket testing. During inspection of Designated Operator (DO) reports, I found that the DO had written in Section 3 of the report, dated 2/15/21, that water was found in the STP sumps. The DO stated that the water was pumped out and placed in a barrel "on-site," but after a walk-through of the [Truncated]

Eval Division: Santa Cruz County Environmental Health
Eval Program: UST
Eval Source: CERS,

Eval General Type: Compliance Evaluation Inspection
Eval Date: 05-17-2019
Violations Found: No
Eval Type: Routine done by local agency

Eval Notes: Not reported
Eval Division: Santa Cruz County Environmental Health
Eval Program: UST
Eval Source: CERS,

Eval General Type: Other/Unknown
Eval Date: 11-14-2014
Violations Found: Yes

Map ID
Direction
Distance
Elevation

MAP FINDINGS

Site

Database(s)

EDR ID Number
EPA ID Number

CRUZ CAR WASH (Continued)

S103648604

Eval Type: Other, not routine, done by local agency
Eval Notes: Not reported
Eval Division: Santa Cruz County Environmental Health
Eval Program: HMRRP
Eval Source: CERS,

Eval General Type: Compliance Evaluation Inspection
Eval Date: 04-06-2023
Violations Found: Yes
Eval Type: Routine done by local agency
Eval Notes: Not reported
Eval Division: Santa Cruz County Environmental Health
Eval Program: UST
Eval Source: CERS,

Eval General Type: Compliance Evaluation Inspection
Eval Date: 04-09-2014
Violations Found: No
Eval Type: Routine done by local agency
Eval Notes: Not reported
Eval Division: Santa Cruz County Environmental Health
Eval Program: UST
Eval Source: CERS,

Eval General Type: Other/Unknown
Eval Date: 04-13-2018
Violations Found: Yes
Eval Type: Other, not routine, done by local agency
Eval Notes: Post file review reinspection.
Eval Division: Santa Cruz County Environmental Health
Eval Program: UST
Eval Source: CERS,

Eval General Type: Other/Unknown
Eval Date: 04-13-2023
Violations Found: No
Eval Type: Other, not routine, done by local agency
Eval Notes: Triannual secondary containment testing conducted on this date; UDCs, tank sumps, pipes (3 psi), and annulars (10mm Hg). All tests passed. Annual monitoring certs. done previous week.
Eval Division: Santa Cruz County Environmental Health
Eval Program: UST
Eval Source: CERS,

Eval General Type: Compliance Evaluation Inspection
Eval Date: 04-19-2017
Violations Found: No
Eval Type: Routine done by local agency
Eval Notes: Monitoring Cert by Nicholson Petroleum.
Eval Division: Santa Cruz County Environmental Health
Eval Program: HMRRP
Eval Source: CERS,

Eval General Type: Other/Unknown
Eval Date: 05-15-2018
Violations Found: Yes
Eval Type: Other, not routine, done by local agency

Map ID
Direction
Distance
Elevation

MAP FINDINGS

Site

Database(s)

EDR ID Number
EPA ID Number

CRUZ CAR WASH (Continued)

S103648604

Eval Notes: Site visit. Re-inspection for retest of secondary containment repair. Minor violation 23 H641 has been corrected on 05/15/2018. 3 prior minor "paperwork" violations have not been corrected as required.

Eval Division: Santa Cruz County Environmental Health
Eval Program: UST
Eval Source: CERS,

Enforcement Action:

Site ID: 22708
Site Name: CRUZ CAR WASH
Site Address: 2731 41ST AVE
Site City: SOQUEL
Site Zip: 95073
Enf Action Date: 05-15-2018
Enf Action Type: Notice of Violation (Unified Program)
Enf Action Description: Notice of Violation Issued by the Inspector at the Time of Inspection
Enf Action Notes: Not reported
Enf Action Division: Santa Cruz County Environmental Health
Enf Action Program: UST
Enf Action Source: CERS,

Site ID: 22708
Site Name: CRUZ CAR WASH
Site Address: 2731 41ST AVE
Site City: SOQUEL
Site Zip: 95073
Enf Action Date: 04-05-2016
Enf Action Type: Notice of Violation (Unified Program)
Enf Action Description: Notice of Violation Issued by the Inspector at the Time of Inspection
Enf Action Notes: Not reported
Enf Action Division: Santa Cruz County Environmental Health
Enf Action Program: HMRRP
Enf Action Source: CERS,

Site ID: 22708
Site Name: CRUZ CAR WASH
Site Address: 2731 41ST AVE
Site City: SOQUEL
Site Zip: 95073
Enf Action Date: 04-26-2022
Enf Action Type: Notice of Violation (Unified Program)
Enf Action Description: Notice of Violation Issued by the Inspector at the Time of Inspection
Enf Action Notes: Not reported
Enf Action Division: Santa Cruz County Environmental Health
Enf Action Program: UST
Enf Action Source: CERS,

Site ID: 22708
Site Name: CRUZ CAR WASH
Site Address: 2731 41ST AVE
Site City: SOQUEL
Site Zip: 95073
Enf Action Date: 11-14-2014
Enf Action Type: Notice of Violation (Unified Program)
Enf Action Description: Notice of Violation Issued by the Inspector at the Time of Inspection
Enf Action Notes: Not reported
Enf Action Division: Santa Cruz County Environmental Health

Map ID
Direction
Distance
Elevation

MAP FINDINGS

Site

Database(s)

EDR ID Number
EPA ID Number

CRUZ CAR WASH (Continued)

S103648604

Enf Action Program: HMRRP
Enf Action Source: CERS,

Site ID: 22708
Site Name: CRUZ CAR WASH
Site Address: 2731 41ST AVE
Site City: SOQUEL
Site Zip: 95073
Enf Action Date: 04-13-2018
Enf Action Type: Notice of Violation (Unified Program)
Enf Action Description: Notice of Violation Issued by the Inspector at the Time of Inspection
Enf Action Notes: Not reported
Enf Action Division: Santa Cruz County Environmental Health
Enf Action Program: UST
Enf Action Source: CERS,

Coordinates:

Site ID: 22708
Facility Name: CRUZ CAR WASH
Env Int Type Code: HMBP
Program ID: 10192090
Coord Name: Not reported
Ref Point Type Desc: Unknown,
Latitude: 36.985966
Longitude: -121.965347

Affiliation:

Affiliation Type Desc: CUPA District
Entity Name: Santa Cruz County Environmental Health
Entity Title: Not reported
Affiliation Address: 701 Ocean Boulevard, Suite 312
Affiliation City: Santa Cruz
Affiliation State: CA
Affiliation Country: Not reported
Affiliation Zip: 95060
Affiliation Phone: (831) 454-2022,

Affiliation Type Desc: Operator
Entity Name: KAR AUTO SPA INC DBA CRUZ CAR WASH
Entity Title: Not reported
Affiliation Address: Not reported
Affiliation City: Not reported
Affiliation State: Not reported
Affiliation Country: Not reported
Affiliation Zip: Not reported
Affiliation Phone: (610) 348-0325,

Affiliation Type Desc: Facility Mailing Address
Entity Name: Mailing Address
Entity Title: Not reported
Affiliation Address: 2731 41ST AVE
Affiliation City: SOQUEL
Affiliation State: CA
Affiliation Country: Not reported
Affiliation Zip: 95073
Affiliation Phone: ,

Map ID
Direction
Distance
Elevation

MAP FINDINGS

Site

Database(s)

EDR ID Number
EPA ID Number

CRUZ CAR WASH (Continued)

S103648604

Affiliation Type Desc:	Identification Signer
Entity Name:	ASHISH PATEL
Entity Title:	TREASURER
Affiliation Address:	Not reported
Affiliation City:	Not reported
Affiliation State:	Not reported
Affiliation Country:	Not reported
Affiliation Zip:	Not reported
Affiliation Phone:	,
Affiliation Type Desc:	Parent Corporation
Entity Name:	KAR AUTO SPA INC.,DBA CRUZ CAR WASH
Entity Title:	Not reported
Affiliation Address:	Not reported
Affiliation City:	Not reported
Affiliation State:	Not reported
Affiliation Country:	Not reported
Affiliation Zip:	Not reported
Affiliation Phone:	,
Affiliation Type Desc:	UST Property Owner Name
Entity Name:	KAR AUTO SPA INC
Entity Title:	Not reported
Affiliation Address:	516 WATER STREET
Affiliation City:	SANTA CRUZ
Affiliation State:	CA
Affiliation Country:	United States
Affiliation Zip:	95060
Affiliation Phone:	(831) 476-7246,
Affiliation Type Desc:	UST Tank Operator
Entity Name:	CRUZ CAR WASH
Entity Title:	Not reported
Affiliation Address:	2731 41ST AVE
Affiliation City:	SOQUEL
Affiliation State:	CA
Affiliation Country:	United States
Affiliation Zip:	95073
Affiliation Phone:	(831) 247-3594,
Affiliation Type Desc:	Legal Owner
Entity Name:	BHAVESH PATEL
Entity Title:	Not reported
Affiliation Address:	516 WATER STREET
Affiliation City:	SANTA CRUZ
Affiliation State:	CA
Affiliation Country:	United States
Affiliation Zip:	95060
Affiliation Phone:	(831) 247-3594,
Affiliation Type Desc:	Document Preparer
Entity Name:	Ashish Patel
Entity Title:	Not reported
Affiliation Address:	Not reported
Affiliation City:	Not reported
Affiliation State:	Not reported
Affiliation Country:	Not reported

Map ID
 Direction
 Distance
 Elevation

MAP FINDINGS

Site

Database(s)

EDR ID Number
 EPA ID Number

CRUZ CAR WASH (Continued)

S103648604

Affiliation Zip: Not reported
 Affiliation Phone: ,
 Affiliation Type Desc: Environmental Contact
 Entity Name: ASHISH PATEL
 Entity Title: Not reported
 Affiliation Address: 111 OCEAN STREET
 Affiliation City: SANTA CRUZ
 Affiliation State: CA
 Affiliation Country: Not reported
 Affiliation Zip: 95060
 Affiliation Phone: ,
 Affiliation Type Desc: UST Tank Owner
 Entity Name: KAR AUTO SPA INC.
 Entity Title: Not reported
 Affiliation Address: 516 WATER STREET
 Affiliation City: SANTA CRUZ
 Affiliation State: CA
 Affiliation Country: United States
 Affiliation Zip: 95060
 Affiliation Phone: (831) 247-3594,

B7
South
< 1/8
0.015 mi.
78 ft.

CRUZ CAR WASH
2731 41ST AVE
SOQUEL, CA 95073
Site 3 of 16 in cluster B

UST U004263575
N/A

Relative:
Lower
Actual:
119 ft.

UST:
 Name: CRUZ CAR WASH
 Address: 2731 41ST AVE
 City,State,Zip: SOQUEL, CA 95073
 Facility ID: FA0001576
 Permitting Agency: Santa Cruz County Environmental Health
 CERSID: 10192090
 Latitude: 36.9859000
 Longitude: -121.965300
 Owner type: Non-Government
 Facility type: Motor Vehicle Fueling
 Num of inuse ust: Not reported
 Num of closed ust: 0
 Num of oos ust: 0
 Epa region: 9
 Tribal lands: No
 Tank owner name: KAR AUTO SPA INC.
 Tank owner mailing address: 516 WATER STREET
 Tank owner mailing city: SANTA CRUZ
 Tank owner mailing zip: 95060
 Tank owner mailing state: CA
 Tank operator name: CRUZ CAR WASH
 Tank operator mailing address: 2731 41ST AVE
 Tank operator mailing city: SOQUEL
 Tank operator mailing zip: 95073
 Tank operator mailing state: CA
 Tankidnumber: 1
 Tank status: Confirmed/Updated Information

Map ID
Direction
Distance
Elevation

MAP FINDINGS

Site

Database(s)

EDR ID Number
EPA ID Number

CRUZ CAR WASH (Continued)

U004263575

Tank configuration: Stand Alone Tank
Tank closure date: Not reported
Tank installation date: 11/26/1997 12:00:00 AM
Tank num of compartments: 1
Tank contents: Regular Unleaded
Tank capacity gallons: 12000
Tank type: Double Wall
Tank pc construction: Steel
Tank pwpiping construction: Fiberglass
Tank piping type: Pressure
Tank piping construction: Double Walled
Tank sacrificial anode: No
Tank cp impressed current: No
Tank cp shutoff: Yes
Tank alarms: No
Tank ball float: No
Tank spill bucket: Yes

Name: CRUZ CAR WASH
Address: 2731 41ST AVE
City,State,Zip: SOQUEL, CA 95073
Facility ID: FA0001576
Permitting Agency: Santa Cruz County Environmental Health
CERSID: 10192090
Latitude: 36.9859000
Longitude: -121.965300
Owner type: Non-Government
Facility type: Motor Vehicle Fueling
Num of inuse ust: Not reported
Num of closed ust: 0
Num of oos ust: 0
Epa region: 9
Tribal lands: No
Tank owner name: KAR AUTO SPA INC.
Tank owner mailing address: 516 WATER STREET
Tank owner mailing city: SANTA CRUZ
Tank owner mailing zip: 95060
Tank owner mailing state: CA
Tank operator name: CRUZ CAR WASH
Tank operator mailing address: 2731 41ST AVE
Tank operator mailing city: SOQUEL
Tank operator mailing zip: 95073
Tank operator mailing state: CA
Tankidnumber: 2
Tank status: Confirmed/Updated Information
Tank configuration: Stand Alone Tank
Tank closure date: Not reported
Tank installation date: 11/26/1997 12:00:00 AM
Tank num of compartments: 1
Tank contents: Midgraded Unleaded
Tank capacity gallons: 10000
Tank type: Double Wall
Tank pc construction: Steel
Tank pwpiping construction: Fiberglass
Tank piping type: Pressure
Tank piping construction: Double Walled
Tank sacrificial anode: No

Map ID
Direction
Distance
Elevation

MAP FINDINGS

Site

Database(s)

EDR ID Number
EPA ID Number

CRUZ CAR WASH (Continued)

U004263575

Tank cp impressed current: No
Tank cp shutoff: Yes
Tank alarms: No
Tank ball float: No
Tank spill bucket: Yes

Name: CRUZ CAR WASH
Address: 2731 41ST AVE
City,State,Zip: SOQUEL, CA 95073
Facility ID: FA0001576
Permitting Agency: Santa Cruz County Environmental Health
CERSID: 10192090
Latitude: 36.9859000
Longitude: -121.965300
Owner type: Non-Government
Facility type: Motor Vehicle Fueling
Num of inuse ust: Not reported
Num of closed ust: 0
Num of oos ust: 0
Epa region: 9
Tribal lands: No
Tank owner name: KAR AUTO SPA INC.
Tank owner mailing address: 516 WATER STREET
Tank owner mailing city: SANTA CRUZ
Tank owner mailing zip: 95060
Tank owner mailing state: CA
Tank operator name: CRUZ CAR WASH
Tank operator mailing address: 2731 41ST AVE
Tank operator mailing city: SOQUEL
Tank operator mailing zip: 95073
Tank operator mailing state: CA
Tankidnumber: 3
Tank status: Confirmed/Updated Information
Tank configuration: Stand Alone Tank
Tank closure date: Not reported
Tank installation date: 11/26/1997 12:00:00 AM
Tank num of compartments: 1
Tank contents: Premium Unleaded
Tank capacity gallons: 10000
Tank type: Double Wall
Tank pc construction: Steel
Tank pwpiping construction: Fiberglass
Tank piping type: Pressure
Tank piping construction: Double Walled
Tank sacrificial anode: No
Tank cp impressed current: No
Tank cp shutoff: Yes
Tank alarms: No
Tank ball float: No
Tank spill bucket: Yes

MAP FINDINGS

Map ID
 Direction
 Distance
 Elevation

Site

Database(s)

EDR ID Number
 EPA ID Number

B8 **RAINTREE CAR WASH**
South **2731 41 ST AVE**
< 1/8 **SOQUEL, CA 95073**
0.015 mi.
78 ft. **Site 4 of 16 in cluster B**

HIST UST **S118414363**
N/A

Relative: HIST UST:
Lower Name: RRAINTREE CAR WASH
 Address: 2731 41 ST AVE
Actual: City,State,Zip: SOQUEL, CA 95073
119 ft. File Number: 00020bec
 URL: https://documents.geotracker.waterboards.ca.gov/ustpdfs/pdf/00020bec.pdf
 Region: Not reported
 Facility ID: Not reported
 Facility Type: Not reported
 Other Type: Not reported
 Contact Name: Not reported
 Telephone: Not reported
 Owner Name: Not reported
 Owner Address: Not reported
 Owner City,St,Zip: Not reported
 Total Tanks: Not reported

 Tank Num: Not reported
 Container Num: Not reported
 Year Installed: Not reported
 Tank Capacity: Not reported
 Tank Used for: Not reported
 Type of Fuel: Not reported
 Container Construction Thickness: Not reported
 Leak Detection: Not reported

[Click here for Geo Tracker PDF:](#)

B9 **RAINTREE CAR WASH**
South **2731 41ST AVE**
< 1/8 **SOQUEL, CA 95073**
0.015 mi.
78 ft. **Site 5 of 16 in cluster B**

SWEEPS UST **U001602122**
HIST UST **N/A**
CERS

Relative: SWEEPS UST:
Lower Name: RRAINTREE CAR WASH
 Address: 2731 41ST AVE
Actual: City: SOQUEL
119 ft. Status: Active
 Comp Number: 8902
 Number: 1
 Board Of Equalization: 44-027076
 Referral Date: 06-13-90
 Action Date: 06-13-90
 Created Date: 12-31-88
 Owner Tank Id: 1
 SWRCB Tank Id: 44-000-008902-000001
 Tank Status: A
 Capacity: 10000
 Active Date: 06-13-90
 Tank Use: M.V. FUEL
 STG: P
 Content: REG UNLEADED
 Number Of Tanks: 3

Map ID
Direction
Distance
Elevation

MAP FINDINGS

Site

Database(s)

EDR ID Number
EPA ID Number

RAINTREE CAR WASH (Continued)

U001602122

Name: RAINTREE CAR WASH
Address: 2731 41ST AVE
City: SOQUEL
Status: Active
Comp Number: 8902
Number: 1
Board Of Equalization: 44-027076
Referral Date: 06-13-90
Action Date: 06-13-90
Created Date: 12-31-88
Owner Tank Id: 2
SWRCB Tank Id: 44-000-008902-000002
Tank Status: A
Capacity: 10000
Active Date: 06-13-90
Tank Use: M.V. FUEL
STG: P
Content: REG UNLEADED
Number Of Tanks: Not reported

Name: RAINTREE CAR WASH
Address: 2731 41ST AVE
City: SOQUEL
Status: Active
Comp Number: 8902
Number: 1
Board Of Equalization: 44-027076
Referral Date: 06-13-90
Action Date: 06-13-90
Created Date: 12-31-88
Owner Tank Id: 3
SWRCB Tank Id: 44-000-008902-000003
Tank Status: A
Capacity: 10000
Active Date: 06-13-90
Tank Use: M.V. FUEL
STG: P
Content: LEADED
Number Of Tanks: Not reported

HIST UST:

Name: RAINTREE CAR WASH
Address: 2731 41ST AVE
City,State,Zip: SOQUEL, CA 95073
File Number: Not reported
URL: Not reported
Region: STATE
Facility ID: 00000008902
Facility Type: Gas Station
Other Type: Not reported
Contact Name: KAREN AND JOE CALCAGNO
Telephone: 4084767246
Owner Name: KAREN AND JOSEPH S. CALCAGNO,
Owner Address: P.O. BOX 162
Owner City,St,Zip: SOQUEL, CA 95073
Total Tanks: 0003

Map ID
 Direction
 Distance
 Elevation

MAP FINDINGS

Site

Database(s)

EDR ID Number
 EPA ID Number

RAINTREE CAR WASH (Continued)

U001602122

Tank Num: 001
 Container Num: 1
 Year Installed: 1976
 Tank Capacity: 00010000
 Tank Used for: PRODUCT
 Type of Fuel: UNLEADED
 Container Construction Thickness: 1/4
 Leak Detection: None

Tank Num: 002
 Container Num: 2
 Year Installed: 1976
 Tank Capacity: 00010000
 Tank Used for: PRODUCT
 Type of Fuel: REGULAR
 Container Construction Thickness: 1/4
 Leak Detection: None

Tank Num: 003
 Container Num: 3
 Year Installed: 1976
 Tank Capacity: 00010000
 Tank Used for: PRODUCT
 Type of Fuel: PREMIUM
 Container Construction Thickness: 1/4
 Leak Detection: None

CERS:

Name: AUTO SPA, INC. (THE)
 Address: 2731 41ST AVENUE
 City,State,Zip: SOQUEL, CA 95073-2110
 Site ID: 453043
 CERS ID: 110021299450
 CERS Description: US EPA Air Emission Inventory System (EIS)

B10
South
< 1/8
0.015 mi.
78 ft.

CRUZ CAR WASH
2731 41ST AVE
SOQUEL, CA 95073
Site 6 of 16 in cluster B

UST FINDER 1028184450
N/A

Relative:
Lower
Actual:
119 ft.

UST FINDER:
 Object ID: 728681
 Facility ID: CA10192090
 Name: CRUZ CAR WASH
 Address: 2731 41ST AVE
 City,State,Zip: SOQUEL, CA 95073
 Address Match Type: PointAddress
 Open USTs: 3
 Closed USTs: Not reported
 TOS USTs: Not reported
 Population 1500ft: 669
 Private Wells 1500ft: 22
 Within 100yr Floodplain: No
 Land Use: Developed, Medium Intensity
 Within SPA: Not reported
 SPA PWS Facility ID: Not reported

Map ID
Direction
Distance
Elevation

MAP FINDINGS

Site

Database(s)

EDR ID Number
EPA ID Number

CRUZ CAR WASH (Continued)

1028184450

SPA Water Type: Not reported
SPA Facility Type: Not reported
SPA HUC12: Not reported
Within WHPA: Yes
WHPA PWS Facility ID: CA4410010_12082
WHPA Water Type: GW - Ground water
WHPA Facility Type: WL - Well
WHPA HUC12: 180600150305
Facility Status: Open UST(s)
Date of Last Inspection: Not reported
EPA Region: 9
Tribe: Not reported
Coordinate Source: Geocode
X Coord: -121.965328
Y Coord: 36.986041985
Latitude: 36.98604198498
Longitude: -121.965327999538

UST FINDER:

Object ID: 2251115
Facility ID: CA10192090
Tank ID: CA10192090-002_A Stand-alone Tank_1
Tank Status: Open
Installation Date: 1997/11/26 15:59:59+00
Removal Date: Not reported
Tank Capacity: 10000
Substances: Regular Unleaded
Tank Wall Type: Double Wall

Object ID: 2251116
Facility ID: CA10192090
Tank ID: CA10192090-003_A Stand-alone Tank_1
Tank Status: Open
Installation Date: 1997/11/26 15:59:59+00
Removal Date: Not reported
Tank Capacity: 10000
Substances: Regular Unleaded
Tank Wall Type: Double Wall

Object ID: 2251117
Facility ID: CA10192090
Tank ID: CA10192090-001_A Stand-alone Tank_1
Tank Status: Open
Installation Date: 1997/11/26 15:59:59+00
Removal Date: Not reported
Tank Capacity: 12000
Substances: Regular Unleaded
Tank Wall Type: Double Wall

Map ID
 Direction
 Distance
 Elevation

MAP FINDINGS

Site

Database(s)

EDR ID Number
 EPA ID Number

11
 NW
 < 1/8
 0.018 mi.
 97 ft.

COMMERCIAL PROPERTY
3845 SOQUEL DRIVE
SOQUEL, CA 95073

CPS-SLIC S124597129
HWTS N/A
Notify 65
CERS

Relative:
Higher
Actual:
123 ft.

CPS-SLIC:
 Name: COMMERCIAL PROPERTY
 Address: 3845 SOQUEL DRIVE
 City,State,Zip: SOQUEL, CA 95073
 Region: STATE
Facility Status: Open - Site Assessment
 Status Date: 09/29/2023
 Global Id: T10000021390
 Lead Agency: SANTA CRUZ COUNTY
 Lead Agency Case Number: RO0000431
 Latitude: 36.98776
 Longitude: -121.96601
 Case Type: Cleanup Program Site
 Case Worker: JBG
 Local Agency: SANTA CRUZ COUNTY
 RB Case Number: Not reported
 File Location: Not reported
 Potential Media Affected: Soil, Soil Vapor
 Potential Contaminants of Concern: Arsenic, Lead, Benzene, Ethylbenzene
 EPA Region: 9
 Coordinate Source: Not reported
 Cuf Case: NO
 Quantity Released Gallons: Not reported
 Begin Date: 09/20/2023
 Leak Reported Date: Not reported
 How Discovered: Not reported
 How Discovered Description: Not reported
 Discharge Source: Not reported
 Discharge Cause: Not reported
 Stop Method: Not reported
 Stop Description: Not reported
 No Further Action Date: Not reported
 CA Water Watershed Name: Big Basin - Santa Cruz - Aptos-Soquel (304.13)
 Dwr Groundwater Subbasin Name: Santa Cruz Mid-County (3-001)
 Disadvantaged Community: Not reported
 CA EnviroScreen 3 Score: 6-10%
 CA EnviroScreen 4 Score: 5-10%
 Military DOD Site: No
 Facility Project Subtype: Not reported
 RWQCB Region: CENTRAL COAST RWQCB (REGION 3)
 Site History: The 2.2-acre site was originally agricultural land and later developed with a residence, motel, and roofing company storage yard over the past 30+ years. A Phase I/II investigation was conducted in 2023. Phase I included a site reconnaissance, interviews, and records review. Phase II consisted of 20 soil borings, 8 converted to soil vapor probes, and collection of 5 composite soil samples analyzed for TPH, VOCs, metals, and pesticides. Follow-up step-out borings were advanced to further evaluate areas of elevated arsenic and lead. The site currently contains a small shed but is mostly undeveloped.

[Click here to access the California GeoTracker records for this facility:](#)

Map ID
Direction
Distance
Elevation

MAP FINDINGS

Site

Database(s)

EDR ID Number
EPA ID Number

COMMERCIAL PROPERTY (Continued)

S124597129

HWTS:

Name: BARBIC ROOFING COMPANY
Address: 3845 SOQUEL DR
Address 2: Not reported
City,State,Zip: SOQUEL, CA 95073
EPA ID: CAC002630495
Inactive Date: 11/17/2008
Create Date: 05/20/2008
Last Act Date: Not reported
Mailing Name: Not reported
Mailing Address: PO BOX 338
Mailing Address 2: Not reported
Mailing City,State,Zip: SOQUEL, CA 95073
Owner Name: GORGE BARBIC
Owner Address: PO BOX 338
Owner Address 2: Not reported
Owner City,State,Zip: SOQUEL, CA 95073
Owner Phone: Not reported
Owner Fax: Not reported
Contact Name: GORGE BARBIC
Contact Address: PO BOX 338
Contact Address 2: Not reported
City,State,Zip: SOQUEL, CA 95073
Contact Phone: Not reported
Contact Fax: Not reported
Facility Status: Inactive
Facility Type: TEMPORARY
Category: STATE
Latitude: 36.987312
Longitude: -121.966204

NOTIFY 65:

Name: COMMERCIAL PROPERTY
Address: 3845 SOQUEL DRIVE
City,State,Zip: SOQUEL, CA 95073
Date Reported: Not reported
Staff Initials: Not reported
Board File Number: Not reported
Facility Type: CLEANUP PROGRAM SITE
Discharge Date: Not reported
Issue Date: 10/11/2023
Incident Description: Not reported
Global ID: T10000021390
Status: OPEN - SITE ASSESSMENT

CERS:

Name: COMMERCIAL PROPERTY
Address: 3845 SOQUEL DRIVE
City,State,Zip: SOQUEL, CA 95073
Site ID: 705563
CERS ID: T10000021390
CERS Description: Cleanup Program Site

Affiliation:

Affiliation Type Desc: Local Agency Caseworker
Entity Name: JOHN B. GERBRANDT - SANTA CRUZ COUNTY

Map ID
 Direction
 Distance
 Elevation

MAP FINDINGS

Site

Database(s)

EDR ID Number
 EPA ID Number

COMMERCIAL PROPERTY (Continued)

S124597129

Entity Title: Not reported
 Affiliation Address: 701 Ocean Street, Room 312
 Affiliation City: SANTA CRUZ
 Affiliation State: CA
 Affiliation Country: Not reported
 Affiliation Zip: Not reported
 Affiliation Phone: ,

A12
North
< 1/8
0.019 mi.
98 ft.

OLD VOLKS HOME
3921 SOQUEL DR STE B
SOQUEL, CA 95073
Site 5 of 11 in cluster A

EDR Hist Auto 1021459749
N/A

Relative: EDR Hist Auto
Lower

Actual:	Year:	Name:	Type:
118 ft.	1979	FABIANS MUFFLER & BRAKE	Automotive Repair Shops, NEC
	1979	OLD VOLKS HOME	General Automotive Repair Shops
	1980	OLD VOLKS HOME	General Automotive Repair Shops
	1982	OLD VOLKS HOME	General Automotive Repair Shops
	1982	ROLANDS MUFFLER BRAKE	Automotive Repair Shops, NEC
	1983	ROLANDS MUFFLER BRAKE	Automotive Repair Shops, NEC
	1983	OLD VOLKS HOME	General Automotive Repair Shops
	1983	OLD VOLKS HOME	General Automotive Repair Shops
	1985	OLD VOLKS HOME	General Automotive Repair Shops
	1985	OLD VOLKS HOME	General Automotive Repair Shops
	1985	ROLANDS MUFFLER BRAKE	Automotive Repair Shops, NEC
	1986	OLD VOLKS HOME	General Automotive Repair Shops
	1986	ROLANDS MUFFLER BRAKE	Automotive Repair Shops, NEC
	1987	OLD VOLKS HOME	General Automotive Repair Shops
	1987	SOQUEL AUTO SUPPLY	Motor Vehicle Supplies And New Parts
	1987	ROLANDS MUFFLER BRAKE	Automotive Repair Shops, NEC
	1988	OLD VOLKS HOME	General Automotive Repair Shops
	1989	OLD VOLKS HOME	General Automotive Repair Shops
	1990	OLD VOLKS HOME	General Automotive Repair Shops
	1991	OLD VOLKS HOME	General Automotive Repair Shops
	1992	SOQUEL DRIVE BEACON	General Automotive Repair Shops
	1992	OLD VOLKS HOME	General Automotive Repair Shops
	1993	SOQUEL DRIVE BEACON	General Automotive Repair Shops
	1993	OLD VOLKS HOME	General Automotive Repair Shops
	1994	OLD VOLKS HOME	General Automotive Repair Shops
	1994	SOQUEL DRIVE BEACON	General Automotive Repair Shops
	1995	SOQUEL DRIVE BEACON	General Automotive Repair Shops
	1995	OLD VOLKS HOME	General Automotive Repair Shops
	1996	OLD VOLKS HOME	General Automotive Repair Shops
	1997	OLD VOLKS HOME	General Automotive Repair Shops
	1998	OLD VOLKS HOME	General Automotive Repair Shops
	1999	OLD VOLKS HOME	General Automotive Repair Shops
	2000	OLD VOLKS HOME	General Automotive Repair Shops
	2001	OLD VOLKS HOME	General Automotive Repair Shops
	2002	OLD VOLKS HOME	General Automotive Repair Shops
	2003	OLD VOLKS HOME	General Automotive Repair Shops
	2004	OLD VOLKS HOME	General Automotive Repair Shops
	2005	OLD VOLKS HOME	General Automotive Repair Shops
	2006	OLD VOLKS HOME	General Automotive Repair Shops
	2007	OLD VOLKS HOME	General Automotive Repair Shops

Map ID
 Direction
 Distance
 Elevation

MAP FINDINGS

Site

Database(s)

EDR ID Number
 EPA ID Number

OLD VOLKS HOME (Continued)

1021459749

2008	OLD VOLKS HOME	General Automotive Repair Shops
2009	OLD VOLKS HOME	General Automotive Repair Shops
2010	OLD VOLKS HOME	General Automotive Repair Shops
2011	OLD VOLKS HOME	General Automotive Repair Shops
2012	OLD VOLKS HOME	General Automotive Repair Shops
2013	OLD VOLKS HOME	General Automotive Repair Shops
2014	OLD VOLKS HOME	General Automotive Repair Shops

A13
North
< 1/8
0.019 mi.
98 ft.

SOQUEL SMOG CHECK
3921 SOQUEL DR STE A
SOQUEL, CA 95073

CERS HAZ WASTE **S121747196**
CERS **N/A**

Site 6 of 11 in cluster A

Relative:
Lower
Actual:
118 ft.

CERS HAZ WASTE:
 Name: SOQUEL SMOG CHECK
 Address: 3921 SOQUEL DR STE A
 City,State,Zip: SOQUEL, CA 95073
 Site ID: 154767
 CERS ID: 10484029
 CERS Description: Hazardous Waste Generator

CERS:
 Name: SOQUEL SMOG CHECK
 Address: 3921 SOQUEL DR STE A
 City,State,Zip: SOQUEL, CA 95073
 Site ID: 154767
 CERS ID: 10484029
 CERS Description: Chemical Storage Facilities

Violations:
 Site ID: 154767
 Site Name: Soquel Smog Check
 Violation Date: 10-30-2017
 Citation: HSC 6.95 25508.1(a)-(f) - California Health and Safety Code, Chapter 6.95, Section(s) 25508.1(a)-(f)
 Violation Description: Failure to electronically update business plan within 30 days of any one of the following events: A 100 percent or more increase in the quantity of a previously disclosed material. Any handling of a previously undisclosed hazardous materials at or above reportable quantities. A change of business address, business ownership, or business name. A substantial change in the handler's operations that requires modification to any portion of the business plan.
 Violation Notes: Returned to compliance on 10/31/2017. OBSERVATION: The business failed to update business plan within 30 days when one of the following occurs: a 100 percent or more increase in the quantity of a previously disclosed material; any handling of a previously undisclosed hazardous material; a change of business address, business ownership, or business name; or a substantial change in the handler's operations that requires modification to any portion of the business plan. CORRECTIVE ACTION: Update all submittal elements effected by the change(s) and electronically submit the update within 30 days.
 Violation Division: Santa Cruz County Environmental Health
 Violation Program: HMRRP
 Violation Source: CERS,
 Site ID: 154767
 Site Name: Soquel Smog Check

Map ID
Direction
Distance
Elevation

MAP FINDINGS

Site

Database(s)

EDR ID Number
EPA ID Number

SOQUEL SMOG CHECK (Continued)

S121747196

Violation Date: 07-05-2019
Citation: HSC 6.5 25123.3(h)(1) - California Health and Safety Code, Chapter 6.5, Section(s) 25123.3(h)(1)
Violation Description: Failure to send hazardous waste offsite for treatment, storage, or disposal within 180 days (or 270 days if waste is transported over 200 miles) for a generator who generates less than 1000 kilogram per month if all of the following conditions are met: (1) The quantity of hazardous waste accumulated onsite never exceeds 6,000 kilograms. (2) The generator complies with the requirements of 40 Code of Federal Regulations section 262.34(d), (e) and (f). (3) The generator does not hold acutely hazardous waste or extremely hazardous waste in an amount greater than one kilogram for more than 90 days.
Violation Notes: Returned to compliance on 07/31/2019. Used oil accumulation start date on drum older than one year, disposal receipt and operators information indicates that the hazardous waste is not disposed of at the required frequency. Dispose of hazardous waste within 180 days of the start of accumulation date
Violation Division: Santa Cruz County Environmental Health
Violation Program: HW
Violation Source: CERS,

Site ID: 154767
Site Name: Soquel Smog Check
Violation Date: 08-24-2023
Citation: HSC 6.95 25508.2 - California Health and Safety Code, Chapter 6.95, Section(s) 25508.2
Violation Description: Failure to annually review and electronically certify that the business plan is complete and accurate on or before the annual due date.
Violation Notes: Update Facility/Inventory/Plans information in CERS annually on or before prior submittal date - prior submittal date of 10/26/2021 is noted in CERS.
Violation Division: Santa Cruz County Environmental Health
Violation Program: HMRRP
Violation Source: CERS,

Site ID: 154767
Site Name: Soquel Smog Check
Violation Date: 08-28-2017
Citation: HSC 6.5 25250.22 - California Health and Safety Code, Chapter 6.5, Section(s) 25250.22
Violation Description: Failure to properly manage used oil and/or fuel filters in accordance with the requirements.
Violation Notes: Returned to compliance on 10/30/2017. OBSERVATION: The 16 gallon drum of drained used oil filters located in the hazardous waste storage area was observed with an accumulated start date of September 23, 2015. Drained used oil filters must be transported to a scrap metal recycling facility within one year of the accumulation start date. Used oil filters in the 16 gallon drum of drained used oil filters do not show evidence of proper drainage (not punctured or crushed). Regulations allow generators to manually manipulate the anti drain-back valve to allow the free-flowing oil to exit the filter. However, this valve manipulation can be difficult and time-consuming, because the valve must be held open long enough to allow the oil to drain. It can also be difficult to hold the filter at the proper angle as the valve is being held open. Crushing or puncturing filters prior to gravity-draining (with a hole at the lowest point of the filter and

Map ID
Direction
Distance
Elevation

MAP FINDINGS

Site

Database(s)

EDR ID Number
EPA ID Number

SOQUEL SMOG CHECK (Continued)

S121747196

a hole in the side of the filter to facilitate drainage) is the most
[Truncated]

Violation Division: Santa Cruz County Environmental Health
Violation Program: HW
Violation Source: CERS,

Site ID: 154767
Site Name: Soquel Smog Check
Violation Date: 08-28-2017
Citation: HSC 6.95 25505(a)(4) - California Health and Safety Code, Chapter 6.95, Section(s) 25505(a)(4)

Violation Description: Failure to provide initial and annual training to all employees in safety procedures in the event of a release or threatened release of a hazardous material or failure to document and maintain training records for a minimum of three years.

Violation Notes: Returned to compliance on 09/27/2017. OBSERVATION: The business did not provide one or more of the following: (1) Initial employee training (2) Adequate employee training; (3) Annual employee training; and/or (4) Maintain records of employee training. CORRECTIVE ACTION: Provide all employees with required training that includes: (1) Safe handling hazardous materials; (2) Emergency response procedures; and (3) Proper use of response equipment. Maintain records of training available for 3 years.

Violation Division: Santa Cruz County Environmental Health
Violation Program: HMRRP
Violation Source: CERS,

Site ID: 154767
Site Name: Soquel Smog Check
Violation Date: 08-28-2017
Citation: HSC 6.95 25508.1(a)-(f) - California Health and Safety Code, Chapter 6.95, Section(s) 25508.1(a)-(f)

Violation Description: Failure to electronically update business plan within 30 days of any one of the following events: A 100 percent or more increase in the quantity of a previously disclosed material. Any handling of a previously undisclosed hazardous materials at or above reportable quantities. A change of business address, business ownership, or business name. A substantial change in the handler's operations that requires modification to any portion of the business plan.

Violation Notes: Returned to compliance on 10/31/2017. OBSERVATION: The business failed to update the Hazardous Materials Business Plan (HMBP) in the California Environmental Reporting System (CERS) within 30 days when one of the following occurs: (1) A 100 percent or more increase in the quantity of a previously disclosed material; (2) Any handling of a previously undisclosed hazardous material; (3) A change of business address, business ownership, or business name; or (4) A substantial change in the handler's operations that requires modification to any portion of the HMBP. The business has increased the used oil storage capacity from 32 gallons to 71 gallons (one 55 gallon drum and one 16 gallon drum). The business has added one approximately 80 cubic feet (cf) compressed gas cylinder of oxygen and one 66 cf compressed gas cylinder of acetylene. CORRECTIVE ACTION: Update all submittal elements effected by the change(s) and electronically submit the updated HMBP in the CERS within 30 days.

Violation Division: Santa Cruz County Environmental Health
Violation Program: HMRRP
Violation Source: CERS,

Map ID
Direction
Distance
Elevation

MAP FINDINGS

Site

Database(s)

EDR ID Number
EPA ID Number

SOQUEL SMOG CHECK (Continued)

S121747196

Site ID: 154767
Site Name: Soquel Smog Check
Violation Date: 07-05-2019
Citation: 22 CCR 12 66262.34(f) - California Code of Regulations, Title 22, Chapter 12, Section(s) 66262.34(f)
Violation Description: Failure to properly label hazardous waste accumulation containers and portable tanks with the following requirements: "Hazardous Waste", name and address of the generator, physical and chemical characteristics of the Hazardous Waste, and starting accumulation date.
Violation Notes: Returned to compliance on 07/31/2019. Paper element used oil filter container not labeled with required information, Used oil drum not labeled with all required information. Label all containers holding hazardous waste with all the information required by CCR T22.
Violation Division: Santa Cruz County Environmental Health
Violation Program: HW
Violation Source: CERS,

Site ID: 154767
Site Name: Soquel Smog Check
Violation Date: 12-15-2021
Citation: HSC 6.95 25505(a)(4) - California Health and Safety Code, Chapter 6.95, Section(s) 25505(a)(4)
Violation Description: Failure to provide initial and annual training to all employees in safety procedures in the event of a release or threatened release of a hazardous material or failure to document and maintain training records for a minimum of three years.
Violation Notes: Returned to compliance on 12/22/2021. Observation: Training records for employees for up to three years were not available for inspection. Correction: Provide employee training and create a training log for this year. Thereafter, keep a training log of initial and annual refresher training for employees annually. Keep training log for up to three years.
Violation Division: Santa Cruz County Environmental Health
Violation Program: HMRRP
Violation Source: CERS,

Site ID: 154767
Site Name: Soquel Smog Check
Violation Date: 10-26-2015
Citation: HSC 6.95 25508.2 - California Health and Safety Code, Chapter 6.95, Section(s) 25508.2
Violation Description: Failure to annually review and electronically certify that the business plan is complete, accurate, and up-to-date.
Violation Notes: Returned to compliance on 10/28/2015.
Violation Division: Santa Cruz County Environmental Health
Violation Program: HMRRP
Violation Source: CERS,

Site ID: 154767
Site Name: Soquel Smog Check
Violation Date: 08-24-2023
Citation: 22 CCR 12 66262.34(f) - California Code of Regulations, Title 22, Chapter 12, Section(s) 66262.34(f)
Violation Description: Failure to label stationary hazardous waste tanks as "hazardous waste" and mark with an accumulation start date.
Violation Notes: Observation: Found hazardous waste containers holding used oil without

Map ID
Direction
Distance
Elevation

MAP FINDINGS

Site

Database(s)

EDR ID Number
EPA ID Number

SOQUEL SMOG CHECK (Continued)

S121747196

start date. Correction: Provide Hazardous Waste label with hazardous waste type, generator name, generator address, state, hazardous properties of waste, composition and physical state of waste, start of accumulation date, EPA ID #.

Violation Division: Santa Cruz County Environmental Health
Violation Program: HW
Violation Source: CERS,

Site ID: 154767
Site Name: Soquel Smog Check
Violation Date: 08-28-2017
Citation: HSC 6.95 25508(a)(1) - California Health and Safety Code, Chapter 6.95, Section(s) 25508(a)(1)

Violation Description: Failure to establish and electronically submit an adequate emergency response plan and procedures for a release or threatened release of a hazardous material.

Violation Notes: Returned to compliance on 10/31/2017. OBSERVATION: The business failed to establish and electronically submit in the California Environmental Reporting System (CERS) an adequate emergency response procedures for a release or threatened release of a hazardous material. The emergency response procedures currently submitted in CERS does not include an Earthquake Vulnerability section. A CERS Consolidated Emergency Response / Contingency Plan template has been developed that meets all emergency response procedures. CORRECTIVE ACTION: Establish and electronically submit in the CERS adequate emergency response procedures for a release or threatened release of a hazardous material (i.e., a Consolidated Emergency Response / Contingency Plan) within 30 days.

Violation Division: Santa Cruz County Environmental Health
Violation Program: HMRRP
Violation Source: CERS,

Site ID: 154767
Site Name: Soquel Smog Check
Violation Date: 08-28-2017
Citation: 40 CFR 1 265.174 - U.S. Code of Federal Regulations, Title 40, Chapter 1, Section(s) 265.174

Violation Description: Failure to inspect hazardous waste storage areas at least weekly and look for leaking and deteriorating containers.

Violation Notes: Returned to compliance on 09/27/2017. OBSERVATION: The 55 gallon and 16 gallon drums of used oil and the 16 gallon drum of drained used oil filters located in the hazardous waste storage area ar not being inspected. CORRECTIVE ACTION: Submit a copy of the inspection log to the CUPA demonstrating that the hazardous waste storage area is being inspected weekly.

Violation Division: Santa Cruz County Environmental Health
Violation Program: HW
Violation Source: CERS,

Site ID: 154767
Site Name: Soquel Smog Check
Violation Date: 10-30-2017
Citation: HSC 6.95 25508(a)(1) - California Health and Safety Code, Chapter 6.95, Section(s) 25508(a)(1)

Violation Description: Failure to establish and electronically submit an adequate emergency response plan and procedures for a release or threatened release of a hazardous material.

Map ID
Direction
Distance
Elevation

MAP FINDINGS

Site

Database(s)

EDR ID Number
EPA ID Number

SOQUEL SMOG CHECK (Continued)

S121747196

Violation Notes: Returned to compliance on 10/31/2017. OBSERVATION: The business failed to establish and electronically submit adequate emergency response procedures for a release or threatened release of a hazardous material. CORRECTIVE ACTION: Establish and electronically submit adequate emergency response procedures for a release or threatened release of a hazardous material within 30 days.

Violation Division: Santa Cruz County Environmental Health
Violation Program: HMRRP
Violation Source: CERS,

Evaluation:

Eval General Type: Compliance Evaluation Inspection
Eval Date: 10-26-2015
Violations Found: No
Eval Type: Routine done by local agency
Eval Notes: Not reported
Eval Division: Santa Cruz County Environmental Health
Eval Program: HW
Eval Source: CERS,

Eval General Type: Compliance Evaluation Inspection
Eval Date: 07-31-2013
Violations Found: No
Eval Type: Routine done by local agency
Eval Notes: Not reported
Eval Division: Santa Cruz County Environmental Health
Eval Program: HW
Eval Source: CERS,

Eval General Type: Compliance Evaluation Inspection
Eval Date: 08-24-2023
Violations Found: Yes
Eval Type: Routine done by local agency
Eval Notes: Not reported
Eval Division: Santa Cruz County Environmental Health
Eval Program: HW
Eval Source: CERS,

Eval General Type: Compliance Evaluation Inspection
Eval Date: 08-24-2023
Violations Found: Yes
Eval Type: Routine done by local agency
Eval Notes: Consent to inspect given by Owen McGlynn. HMBP copy available on-site. Staff adequately trained in their facility's Business Plan Program and new employee to be trained within 60 days of hire. Visible warning signs posted at hazardous materials storage areas. Reportable Quantities of Hazardous Materials for the County of Santa Cruz are set to the following: Acids in quantities at or above 10 gal or 25 lbs. (exclusive of hydrofluoric acid) Bases in quantities at or above 10 gal or 25 lbs. Combustible and flammable liquids at or more than 20 gallons Sodium hypochlorite solution at or more than 25 gallons in solution of 12.5% (or less) Oxygen at or more than 130 cu ft. Acetylene at or more than 130 cu ft.

Eval Division: Santa Cruz County Environmental Health
Eval Program: HMRRP
Eval Source: CERS,

Map ID
Direction
Distance
Elevation

MAP FINDINGS

Site

Database(s)

EDR ID Number
EPA ID Number

SOQUEL SMOG CHECK (Continued)

S121747196

Eval General Type: Compliance Evaluation Inspection
Eval Date: 08-28-2017
Violations Found: Yes
Eval Type: Routine done by local agency
Eval Notes: Onsite for a routine Certified Unified Program Agency (CUPA) inspection for the storage, use, and disposal of hazardous materials and/or hazardous wastes. In the current California Environmental Reporting System (CERS) submittal, dated June 13, 2017, the locally required documentation is submitted in one file and includes other Hazardous Materials Business Plan (HMBP) documentation. There should be two separate documents submitted to the Locally-Required Documentation section of the Facility Information section of the CERS for this facility. The following two documents should be submitted as two separate files: (1) Santa Cruz County, Additional Locally Collected Information and (2) Chemical Inventory Form for chemical below State thresholds of 500 lbs., 55 gal., or 200 cu. ft. Please discard the current file submitted in the Locally-Required Documentation in the current CERS submittal and submit the required documentation in two separate files.

Eval Division: Santa Cruz County Environmental Health
Eval Program: HMRRP
Eval Source: CERS,

Eval General Type: Compliance Evaluation Inspection
Eval Date: 09-16-2014
Violations Found: No
Eval Type: Routine done by local agency
Eval Notes: Not reported
Eval Division: Santa Cruz County Environmental Health
Eval Program: HMRRP
Eval Source: CERS,

Eval General Type: Compliance Evaluation Inspection
Eval Date: 12-15-2021
Violations Found: No
Eval Type: Routine done by local agency
Eval Notes: Not reported
Eval Division: Santa Cruz County Environmental Health
Eval Program: HW
Eval Source: CERS,

Eval General Type: Compliance Evaluation Inspection
Eval Date: 07-31-2013
Violations Found: No
Eval Type: Routine done by local agency
Eval Notes: Not reported
Eval Division: Santa Cruz County Environmental Health
Eval Program: HMRRP
Eval Source: CERS,

Eval General Type: Compliance Evaluation Inspection
Eval Date: 07-31-2019
Violations Found: No
Eval Type: Routine done by local agency
Eval Notes: Inspection authorized by Mr. Owen McGlynn, Manager. All violations noted on the inspection report of 07-05-19 hve been abated.
Eval Division: Santa Cruz County Environmental Health

Map ID
Direction
Distance
Elevation

MAP FINDINGS

Site

Database(s)

EDR ID Number
EPA ID Number

SOQUEL SMOG CHECK (Continued)

S121747196

Eval Program: HMRRP
Eval Source: CERS,

Eval General Type: Compliance Evaluation Inspection
Eval Date: 12-15-2021
Violations Found: Yes
Eval Type: Routine done by local agency
Eval Notes: Onsite inspection with the permission of the Manager, Owen McGlynn. Due to COVID-19 constraints, the signature of the Manager was not obtained.

Eval Division: Santa Cruz County Environmental Health
Eval Program: HMRRP
Eval Source: CERS,

Eval General Type: Compliance Evaluation Inspection
Eval Date: 07-05-2019
Violations Found: No
Eval Type: Routine done by local agency
Eval Notes: Inspection authorized by Owen McGlynn, Manager.
Eval Division: Santa Cruz County Environmental Health
Eval Program: HMRRP
Eval Source: CERS,

Eval General Type: Compliance Evaluation Inspection
Eval Date: 07-05-2019
Violations Found: Yes
Eval Type: Routine done by local agency
Eval Notes: Not reported
Eval Division: Santa Cruz County Environmental Health
Eval Program: HW
Eval Source: CERS,

Eval General Type: Compliance Evaluation Inspection
Eval Date: 08-28-2017
Violations Found: Yes
Eval Type: Routine done by local agency
Eval Notes: The active EPA Generator ID# is CAL000388983. Hazardous wastes were transported by Bayside Oil II, Inc..
Eval Division: Santa Cruz County Environmental Health
Eval Program: HW
Eval Source: CERS,

Eval General Type: Compliance Evaluation Inspection
Eval Date: 09-16-2014
Violations Found: No
Eval Type: Routine done by local agency
Eval Notes: Not reported
Eval Division: Santa Cruz County Environmental Health
Eval Program: HW
Eval Source: CERS,

Eval General Type: Compliance Evaluation Inspection
Eval Date: 10-26-2015
Violations Found: Yes
Eval Type: Routine done by local agency
Eval Notes: Not reported
Eval Division: Santa Cruz County Environmental Health

Map ID
Direction
Distance
Elevation

MAP FINDINGS

Site

Database(s)

EDR ID Number
EPA ID Number

SOQUEL SMOG CHECK (Continued)

S121747196

Eval Program: HMRRP
Eval Source: CERS,

Eval General Type: Other/Unknown
Eval Date: 10-30-2017
Violations Found: No
Eval Type: Other, not routine, done by local agency
Eval Notes: Not reported

Eval Division: Santa Cruz County Environmental Health
Eval Program: HW
Eval Source: CERS,

Eval General Type: Other/Unknown
Eval Date: 10-30-2017
Violations Found: Yes
Eval Type: Other, not routine, done by local agency
Eval Notes: Onsite for a follow-up inspection to the August 28, 2017, Certified Unified Program Agency (CUPA) inspection for the storage, use, and disposal of hazardous materials and/or hazardous wastes. Owen McGlynn, facility manager, gave permission for an Environmental Health Specialist from the Santa Cruz County Environmental Health Division to make updates and submit new submittals in the California Environmental Reporting System (CERS) for this facility. During the inspection it was noted that the the facility is now in compliance following violations from the August 28, 2017: 06 H248; 06 H233; and 01 H314. During the inspection it was noted that the the facility still has not come into compliance with the following violations from the August 28, 2017: 01 H311; 01 H313; upload small quantity Chemical Inventory Form to the CERS; and upload the Santa Cruz County, Additional Locally Collected Information form to the CERS.

Eval Division: Santa Cruz County Environmental Health
Eval Program: HMRRP
Eval Source: CERS,

Enforcement Action:
Site ID: 154767
Site Name: Soquel Smog Check
Site Address: 3921 SOQUEL DR STE A
Site City: SOQUEL
Site Zip: 95073
Enf Action Date: 08-28-2017
Enf Action Type: Notice of Violation (Unified Program)
Enf Action Description: Notice of Violation Issued by the Inspector at the Time of Inspection
Enf Action Notes: Not reported
Enf Action Division: Santa Cruz County Environmental Health
Enf Action Program: HMRRP
Enf Action Source: CERS,

Site ID: 154767
Site Name: Soquel Smog Check
Site Address: 3921 SOQUEL DR STE A
Site City: SOQUEL
Site Zip: 95073
Enf Action Date: 08-28-2017
Enf Action Type: Notice of Violation (Unified Program)
Enf Action Description: Notice of Violation Issued by the Inspector at the Time of Inspection
Enf Action Notes: Not reported

Map ID
Direction
Distance
Elevation

MAP FINDINGS

Site

Database(s)

EDR ID Number
EPA ID Number

SOQUEL SMOG CHECK (Continued)

S121747196

Enf Action Division: Santa Cruz County Environmental Health
Enf Action Program: HW
Enf Action Source: CERS,

Site ID: 154767
Site Name: Soquel Smog Check
Site Address: 3921 SOQUEL DR STE A
Site City: SOQUEL
Site Zip: 95073
Enf Action Date: 10-30-2017
Enf Action Type: Notice of Violation (Unified Program)
Enf Action Description: Notice of Violation Issued by the Inspector at the Time of Inspection
Enf Action Notes: Not reported
Enf Action Division: Santa Cruz County Environmental Health
Enf Action Program: HMRRP
Enf Action Source: CERS,

Site ID: 154767
Site Name: Soquel Smog Check
Site Address: 3921 SOQUEL DR STE A
Site City: SOQUEL
Site Zip: 95073
Enf Action Date: 10-26-2015
Enf Action Type: Notice of Violation (Unified Program)
Enf Action Description: Notice of Violation Issued by the Inspector at the Time of Inspection
Enf Action Notes: Not reported
Enf Action Division: Santa Cruz County Environmental Health
Enf Action Program: HMRRP
Enf Action Source: CERS,

Affiliation:

Affiliation Type Desc: Document Preparer
Entity Name: Owen McGlynn
Entity Title: Not reported
Affiliation Address: Not reported
Affiliation City: Not reported
Affiliation State: Not reported
Affiliation Country: Not reported
Affiliation Zip: Not reported
Affiliation Phone: ,

Affiliation Type Desc: Operator
Entity Name: Soquel Smog Check LLC
Entity Title: Not reported
Affiliation Address: Not reported
Affiliation City: Not reported
Affiliation State: Not reported
Affiliation Country: Not reported
Affiliation Zip: Not reported
Affiliation Phone: (831) 462-0355,

Affiliation Type Desc: Property Owner
Entity Name: Bei-Scott Company, LLC
Entity Title: Not reported
Affiliation Address: 4061 Soquel Dr, Suite B
Affiliation City: Soquel
Affiliation State: CA

Map ID
Direction
Distance
Elevation

MAP FINDINGS

Site

Database(s)

EDR ID Number
EPA ID Number

SOQUEL SMOG CHECK (Continued)

S121747196

Affiliation Country: United States
Affiliation Zip: 95073
Affiliation Phone: (831) 423-4181,

Affiliation Type Desc: Identification Signer
Entity Name: owen mcglynn
Entity Title: manager
Affiliation Address: Not reported
Affiliation City: Not reported
Affiliation State: Not reported
Affiliation Country: Not reported
Affiliation Zip: Not reported
Affiliation Phone: ,

Affiliation Type Desc: CUPA District
Entity Name: Santa Cruz County Environmental Health
Entity Title: Not reported
Affiliation Address: 701 Ocean Boulevard, Suite 312
Affiliation City: Santa Cruz
Affiliation State: CA
Affiliation Country: Not reported
Affiliation Zip: 95060
Affiliation Phone: (831) 454-2022,

Affiliation Type Desc: Legal Owner
Entity Name: Crystal Crafton
Entity Title: Not reported
Affiliation Address: 3921 Soquel Dr suite A
Affiliation City: Soquel
Affiliation State: CA
Affiliation Country: United States
Affiliation Zip: 95073
Affiliation Phone: (831) 462-0355,

Affiliation Type Desc: Environmental Contact
Entity Name: Owen McGlynn
Entity Title: Not reported
Affiliation Address: 3921 Soquel Dr Ste A
Affiliation City: Soquel
Affiliation State: CA
Affiliation Country: Not reported
Affiliation Zip: 95073
Affiliation Phone: ,

Affiliation Type Desc: Facility Mailing Address
Entity Name: Mailing Address
Entity Title: Not reported
Affiliation Address: 3921 Soquel Dr Ste A
Affiliation City: Soquel
Affiliation State: CA
Affiliation Country: Not reported
Affiliation Zip: 95073
Affiliation Phone: ,

Affiliation Type Desc: Parent Corporation
Entity Name: Soquel Smog Check
Entity Title: Not reported

Map ID
Direction
Distance
Elevation

MAP FINDINGS

Site

Database(s)

EDR ID Number
EPA ID Number

SOQUEL SMOG CHECK (Continued)

S121747196

Affiliation Address: Not reported
Affiliation City: Not reported
Affiliation State: Not reported
Affiliation Country: Not reported
Affiliation Zip: Not reported
Affiliation Phone: ,

A14
North
< 1/8
0.019 mi.
98 ft.

SOQUEL SMOG CHECK

3921 SOQUEL DR
SOQUEL, CA 95073

CUPA Listings **S100941041**
HWTS **N/A**

Site 7 of 11 in cluster A

Relative:
Lower
Actual:
118 ft.

CUPA SANTA CRUZ:

Name: SOQUEL SMOG CHECK
Address: 3921 SOQUEL DR
City,State,Zip: SOQUEL, CA 95073
Facility Id: FA0006826
Cross Street: GREENBRAE LN
Description: HMMP SHORT FORM BASE FEE

Name: SOQUEL SMOG CHECK
Address: 3921 SOQUEL DR
City,State,Zip: SOQUEL, CA 95073
Facility Id: FA0006826
Cross Street: GREENBRAE LN
Description: HAZARDOUS WASTE GENERATOR (HMMP SHORT FORM)

Name: SOQUEL SMOG CHECK
Address: 3921 SOQUEL DR
City,State,Zip: SOQUEL, CA 95073
Facility Id: FA0006826
Cross Street: GREENBRAE LN
Description: HMMP SHORT FORM 2 HAZ CLASSES

Name: OLD VOLKS HOME
Address: 3921 SOQUEL DR
City,State,Zip: SOQUEL, CA 95073
Facility Id: FA0002819
Cross Street: 41ST AVENUE
Description: HMMP STANDARD FORM QR 2

Name: OLD VOLKS HOME
Address: 3921 SOQUEL DR
City,State,Zip: SOQUEL, CA 95073
Facility Id: FA0002819
Cross Street: 41ST AVENUE
Description: HMMP STANDARD FORM FILING FEE

Name: OLD VOLKS HOME
Address: 3921 SOQUEL DR
City,State,Zip: SOQUEL, CA 95073
Facility Id: FA0002819
Cross Street: 41ST AVENUE
Description: HAZARDOUS WASTE GENERATOR (HMMP STD FORM)

Map ID
Direction
Distance
Elevation

MAP FINDINGS

Site

Database(s)

EDR ID Number
EPA ID Number

SOQUEL SMOG CHECK (Continued)

S100941041

HWTS:
Name: OLD VOLKS HOME
Address: 3921 SOQUEL DR
Address 2: Not reported
City,State,Zip: SOQUEL, CA 95073
EPA ID: CAL000011197
Inactive Date: 01/01/1995
Create Date: 11/14/1989
Last Act Date: Not reported
Mailing Name: Not reported
Mailing Address: 3921 SOQUEL DR
Mailing Address 2: Not reported
Mailing City,State,Zip: SOQUEL, CA 950730000
Owner Name: GUERRERO ANTHONY
Owner Address: Not reported
Owner Address 2: Not reported
Owner City,State,Zip: Not reported
Owner Phone: Not reported
Owner Fax: Not reported
Contact Name: INACTIVE/VALID #CAL000022775
Contact Address: PER SURVEY
Contact Address 2: Not reported
City,State,Zip: Not reported
Contact Phone: Not reported
Contact Fax: Not reported
Facility Status: Inactive
Facility Type: PERMANENT
Category: STATE
Latitude: 36.987397
Longitude: -121.965309

A15
North
< 1/8
0.019 mi.
98 ft.

OLD VOLKS HOME
3921 SOQUEL DR #B
SOQUEL, CA 95073
Site 8 of 11 in cluster A

CERS HAZ WASTE S121744388
CERS N/A

Relative:
Lower
Actual:
118 ft.

CERS HAZ WASTE:
Name: OLD VOLKS HOME
Address: 3921 SOQUEL DR #B
City,State,Zip: SOQUEL, CA 95073
Site ID: 139838
CERS ID: 10192612
CERS Description: Hazardous Waste Generator

CERS:
Name: OLD VOLKS HOME
Address: 3921 SOQUEL DR #B
City,State,Zip: SOQUEL, CA 95073
Site ID: 139838
CERS ID: 10192612
CERS Description: Chemical Storage Facilities

Violations:
Site ID: 139838
Site Name: OLD VOLKS HOME
Violation Date: 12-15-2021

Map ID
Direction
Distance
Elevation

MAP FINDINGS

Site

Database(s)

EDR ID Number
EPA ID Number

OLD VOLKS HOME (Continued)

S121744388

Citation: HSC 6.95 25508(a)(3) - California Health and Safety Code, Chapter 6.95, Section(s) 25508(a)(3)

Violation Description: Failure to complete and electronically submit hazardous material inventory information for all reportable hazardous materials on site at or above reportable quantities.

Violation Notes: Returned to compliance on 01/13/2022. Observation: A 35 gallons drum of Used Antifreeze and a 55 gallons drum of Used Oil Metal Filters found at facility are not included in the hazardous materials inventory in CERS. Correction: Update the hazardous inventory in CERS to include the Used Antifreeze and the Used Oil Metal Filters in order to give a complete and accurate inventory of all hazardous materials on site.

Violation Division: Santa Cruz County Environmental Health
Violation Program: HMRRP
Violation Source: CERS,

Site ID: 139838
Site Name: OLD VOLKS HOME
Violation Date: 06-30-2017
Citation: 22 CCR 15 66265.192(k) - California Code of Regulations, Title 22, Chapter 15, Section(s) 66265.192(k)

Violation Description: Failure to include all required information in the tank system assessment.

Violation Notes: Returned to compliance on 08/28/2017. Containers holding hazardous waste are not labeled with the information required by CCR-T22. Label all containers holding hazardous waste as required by CCR-T22.

Violation Division: Santa Cruz County Environmental Health
Violation Program: HW
Violation Source: CERS,

Site ID: 139838
Site Name: OLD VOLKS HOME
Violation Date: 09-16-2014
Citation: HSC 6.95 25508.2 - California Health and Safety Code, Chapter 6.95, Section(s) 25508.2

Violation Description: Failure to annually review and electronically certify that the business plan is complete, accurate, and up-to-date.

Violation Notes: Returned to compliance on 06/03/2015.

Violation Division: Santa Cruz County Environmental Health
Violation Program: HMRRP
Violation Source: CERS,

Site ID: 139838
Site Name: OLD VOLKS HOME
Violation Date: 12-15-2021
Citation: HSC 6.95 25508.2 - California Health and Safety Code, Chapter 6.95, Section(s) 25508.2

Violation Description: Failure to annually review and electronically certify that the business plan is complete and accurate on or before the annual due date.

Violation Notes: Returned to compliance on 01/13/2022. Observation: Business plan was submitted into CERS on 9/7/2020. Past annual due date. Correction: Review/update business plan including updating the hazardous materials inventory and submit into CERS for this year. Thereafter, submit/certify a business plan into CERS annually before due date.

Violation Division: Santa Cruz County Environmental Health
Violation Program: HMRRP

Map ID
Direction
Distance
Elevation

MAP FINDINGS

Site

Database(s)

EDR ID Number
EPA ID Number

OLD VOLKS HOME (Continued)

S121744388

Violation Source: CERS,

Site ID: 139838
Site Name: OLD VOLKS HOME
Violation Date: 10-26-2015
Citation: 22 CCR 12 66262.34(f) - California Code of Regulations, Title 22, Chapter 12, Section(s) 66262.34(f)
Violation Description: Failure to properly label hazardous waste accumulation containers with the following requirements: "Hazardous Waste", name and address of the generator, physical and chemical characteristics of the Hazardous Waste, and starting accumulation date.
Violation Notes: Returned to compliance on 05/05/2016.
Violation Division: Santa Cruz County Environmental Health
Violation Program: HW
Violation Source: CERS,

Site ID: 139838
Site Name: OLD VOLKS HOME
Violation Date: 10-26-2015
Citation: HSC 6.95 25508.2 - California Health and Safety Code, Chapter 6.95, Section(s) 25508.2
Violation Description: Failure to annually review and electronically certify that the business plan is complete, accurate, and up-to-date.
Violation Notes: Returned to compliance on 05/05/2016.
Violation Division: Santa Cruz County Environmental Health
Violation Program: HMRRP
Violation Source: CERS,

Site ID: 139838
Site Name: OLD VOLKS HOME
Violation Date: 12-15-2021
Citation: HSC 6.95 25505(a)(4) - California Health and Safety Code, Chapter 6.95, Section(s) 25505(a)(4)
Violation Description: Failure to provide initial and annual training to all employees in safety procedures in the event of a release or threatened release of a hazardous material or failure to document and maintain training records for a minimum of three years.
Violation Notes: Returned to compliance on 01/12/2022. Observation: Training records for employees for up to three years were not available for inspection. Correction: Provide employee training and create a training log for this year. Thereafter, keep a training log of initial and annual refresher training for employees annually. Keep training log for up to three years.
Violation Division: Santa Cruz County Environmental Health
Violation Program: HMRRP
Violation Source: CERS,

Evaluation:
Eval General Type: Compliance Evaluation Inspection
Eval Date: 06-30-2017
Violations Found: No
Eval Type: Routine done by local agency
Eval Notes: Inspection authorized by Mr. Librado Mendoza, Owner.
Eval Division: Santa Cruz County Environmental Health
Eval Program: HMRRP
Eval Source: CERS,

Map ID
Direction
Distance
Elevation

MAP FINDINGS

Site

Database(s)

EDR ID Number
EPA ID Number

OLD VOLKS HOME (Continued)

S121744388

Eval General Type: Compliance Evaluation Inspection
Eval Date: 09-16-2014
Violations Found: No
Eval Type: Routine done by local agency
Eval Notes: Not reported
Eval Division: Santa Cruz County Environmental Health
Eval Program: HW
Eval Source: CERS,

Eval General Type: Compliance Evaluation Inspection
Eval Date: 09-25-2019
Violations Found: No
Eval Type: Routine done by local agency
Eval Notes: On site today to observe the management of hazardous materials/waste, training and record keeping. All chemicals are stored properly with secondary containment. All containers of hazardous waste have the proper labeling. Training is provided to employees yearly. Owner keeps all hazardous waste manifests up to date. No violations were observed here today.
Eval Division: Santa Cruz County Environmental Health
Eval Program: HMRRP
Eval Source: CERS,

Eval General Type: Compliance Evaluation Inspection
Eval Date: 12-15-2021
Violations Found: Yes
Eval Type: Routine done by local agency
Eval Notes: Onsite inspection with the permission of the Owner, Librado M. Mendoza. Due to COVID-19 constraints, the signature of the Owner was not obtained.
Eval Division: Santa Cruz County Environmental Health
Eval Program: HMRRP
Eval Source: CERS,

Eval General Type: Compliance Evaluation Inspection
Eval Date: 06-30-2017
Violations Found: Yes
Eval Type: Routine done by local agency
Eval Notes: Not reported
Eval Division: Santa Cruz County Environmental Health
Eval Program: HW
Eval Source: CERS,

Eval General Type: Compliance Evaluation Inspection
Eval Date: 09-16-2014
Violations Found: Yes
Eval Type: Routine done by local agency
Eval Notes: Not reported
Eval Division: Santa Cruz County Environmental Health
Eval Program: HMRRP
Eval Source: CERS,

Eval General Type: Compliance Evaluation Inspection
Eval Date: 10-26-2015
Violations Found: Yes
Eval Type: Routine done by local agency
Eval Notes: Not reported

Map ID
Direction
Distance
Elevation

MAP FINDINGS

Site

Database(s)

EDR ID Number
EPA ID Number

OLD VOLKS HOME (Continued)

S121744388

Eval Division: Santa Cruz County Environmental Health
Eval Program: HMRRP
Eval Source: CERS,

Eval General Type: Compliance Evaluation Inspection
Eval Date: 12-15-2021
Violations Found: No
Eval Type: Routine done by local agency

Eval Notes: Not reported
Eval Division: Santa Cruz County Environmental Health
Eval Program: HW
Eval Source: CERS,

Eval General Type: Compliance Evaluation Inspection
Eval Date: 10-26-2015
Violations Found: Yes
Eval Type: Routine done by local agency
Eval Notes: Not reported
Eval Division: Santa Cruz County Environmental Health
Eval Program: HW
Eval Source: CERS,

Eval General Type: Compliance Evaluation Inspection
Eval Date: 09-25-2019
Violations Found: No
Eval Type: Routine done by local agency
Eval Notes: Not reported
Eval Division: Santa Cruz County Environmental Health
Eval Program: HW
Eval Source: CERS,

Enforcement Action:
Site ID: 139838
Site Name: OLD VOLKS HOME
Site Address: 3921 SOQUEL DR #B
Site City: SOQUEL
Site Zip: 95073
Enf Action Date: 06-30-2017
Enf Action Type: Notice of Violation (Unified Program)
Enf Action Description: Notice of Violation Issued by the Inspector at the Time of Inspection
Enf Action Notes: Not reported
Enf Action Division: Santa Cruz County Environmental Health
Enf Action Program: HW
Enf Action Source: CERS,

Site ID: 139838
Site Name: OLD VOLKS HOME
Site Address: 3921 SOQUEL DR #B
Site City: SOQUEL
Site Zip: 95073
Enf Action Date: 10-26-2015
Enf Action Type: Notice of Violation (Unified Program)
Enf Action Description: Notice of Violation Issued by the Inspector at the Time of Inspection
Enf Action Notes: Not reported
Enf Action Division: Santa Cruz County Environmental Health
Enf Action Program: HMRRP
Enf Action Source: CERS,

Map ID
Direction
Distance
Elevation

MAP FINDINGS

Site

Database(s)

EDR ID Number
EPA ID Number

OLD VOLKS HOME (Continued)

S121744388

Site ID: 139838
Site Name: OLD VOLKS HOME
Site Address: 3921 SOQUEL DR #B
Site City: SOQUEL
Site Zip: 95073
Enf Action Date: 09-16-2014
Enf Action Type: Notice of Violation (Unified Program)
Enf Action Description: Notice of Violation Issued by the Inspector at the Time of Inspection
Enf Action Notes: Not reported
Enf Action Division: Santa Cruz County Environmental Health
Enf Action Program: HMRRP
Enf Action Source: CERS,

Site ID: 139838
Site Name: OLD VOLKS HOME
Site Address: 3921 SOQUEL DR #B
Site City: SOQUEL
Site Zip: 95073
Enf Action Date: 10-26-2015
Enf Action Type: Notice of Violation (Unified Program)
Enf Action Description: Notice of Violation Issued by the Inspector at the Time of Inspection
Enf Action Notes: Not reported
Enf Action Division: Santa Cruz County Environmental Health
Enf Action Program: HW
Enf Action Source: CERS,

Affiliation:

Affiliation Type Desc: Legal Owner
Entity Name: LIBRADO M. MENDOZA
Entity Title: Not reported
Affiliation Address: 1255 38TH AVE SP 6
Affiliation City: SANTA CRUZ
Affiliation State: CA
Affiliation Country: United States
Affiliation Zip: 95062
Affiliation Phone: (831) 588-8160,

Affiliation Type Desc: Operator
Entity Name: LIBRADO M. MENDOZA
Entity Title: Not reported
Affiliation Address: Not reported
Affiliation City: Not reported
Affiliation State: Not reported
Affiliation Country: Not reported
Affiliation Zip: Not reported
Affiliation Phone: (831) 588-8160,

Affiliation Type Desc: Parent Corporation
Entity Name: OLD VOLKS HOME
Entity Title: Not reported
Affiliation Address: Not reported
Affiliation City: Not reported
Affiliation State: Not reported
Affiliation Country: Not reported
Affiliation Zip: Not reported
Affiliation Phone: ,

Map ID
 Direction
 Distance
 Elevation

MAP FINDINGS

Site

Database(s)

EDR ID Number
 EPA ID Number

OLD VOLKS HOME (Continued)

S121744388

Affiliation Type Desc: Environmental Contact
 Entity Name: LIBRADO M. MENDOZA
 Entity Title: Not reported
 Affiliation Address: 1255 38TH AVE SP 6
 Affiliation City: SANTA CRUZ
 Affiliation State: CA
 Affiliation Country: Not reported
 Affiliation Zip: 95062
 Affiliation Phone: ,

Affiliation Type Desc: Facility Mailing Address
 Entity Name: Mailing Address
 Entity Title: Not reported
 Affiliation Address: 3921 SOQUEL DR #B
 Affiliation City: SOQUEL
 Affiliation State: CA
 Affiliation Country: Not reported
 Affiliation Zip: 95073
 Affiliation Phone: ,

Affiliation Type Desc: Identification Signer
 Entity Name: LIBRADO MENDOZA
 Entity Title: OWNER
 Affiliation Address: Not reported
 Affiliation City: Not reported
 Affiliation State: Not reported
 Affiliation Country: Not reported
 Affiliation Zip: Not reported
 Affiliation Phone: ,

Affiliation Type Desc: CUPA District
 Entity Name: Santa Cruz County Environmental Health
 Entity Title: Not reported
 Affiliation Address: 701 Ocean Boulevard, Suite 312
 Affiliation City: Santa Cruz
 Affiliation State: CA
 Affiliation Country: Not reported
 Affiliation Zip: 95060
 Affiliation Phone: (831) 454-2022,

A16
North
< 1/8
0.019 mi.
98 ft.

FABIAN'S BODY SHOP
3921 SOQUEL DR AT 41ST AVENUE
SOQUEL, CA 95073

Site 9 of 11 in cluster A

RCRA-SQG 1000245648
FINDS CAD097019913
ECHO

Relative:
Lower
Actual:
118 ft.

RCRA Listings:
 Date Form Received by Agency: 19860603
 Handler Name: Fabian'S Body Shop
 Handler Address: SOQUEL DR AT 41ST AVENUE
 Handler City,State,Zip: SOQUEL, CA 95073
 EPA ID: CAD097019913
 Contact Name: ENVIRONMENTAL MANAGER
 Contact Address: 3921 SOQUEL DR AT 41ST AVENUE
 Contact City,State,Zip: SOQUEL, CA 95073
 Contact Telephone: 408-476-4494
 Contact Fax: Not reported

Map ID
Direction
Distance
Elevation

MAP FINDINGS

Site

Database(s)

EDR ID Number
EPA ID Number

FABIAN'S BODY SHOP (Continued)

1000245648

Contact Email:	Not reported
Contact Title:	Not reported
EPA Region:	09
Land Type:	Not reported
Federal Waste Generator Description:	Small Quantity Generator
Non-Notifier:	Not reported
Biennial Report Cycle:	Not reported
Accessibility:	Not reported
Active Site Indicator:	Handler Activities
State District Owner:	Ca
State District:	2
Mailing Address:	SOQUEL DR AT 41ST AVENUE
Mailing City,State,Zip:	SOQUEL, CA 95073
Owner Name:	Fabian Valdez
Owner Type:	Private
Operator Name:	Not Required
Operator Type:	Private
Short-Term Generator Activity:	No
Importer Activity:	No
Mixed Waste Generator:	No
Transporter Activity:	No
Transfer Facility Activity:	No
Recycler Activity with Storage:	No
Small Quantity On-Site Burner Exemption:	No
Smelting Melting and Refining Furnace Exemption:	No
Underground Injection Control:	No
Off-Site Waste Receipt:	No
Universal Waste Indicator:	No
Universal Waste Destination Facility:	No
Federal Universal Waste:	No
Active Site State-Reg Handler:	---
Federal Facility Indicator:	Not reported
Hazardous Secondary Material Indicator:	NN
Sub-Part K Indicator:	Not reported
2018 GPRA Permit Baseline:	Not on the Baseline
2018 GPRA Renewals Baseline:	Not on the Baseline
202 GPRA Corrective Action Baseline:	No
Subject to Corrective Action Universe:	No
Non-TSDFs Where RCRA CA has Been Imposed Universe:	No
Corrective Action Priority Ranking:	No NCAPS ranking
Environmental Control Indicator:	No
Institutional Control Indicator:	No
Human Exposure Controls Indicator:	N/A
Groundwater Controls Indicator:	N/A
Significant Non-Complier Universe:	No
Unaddressed Significant Non-Complier Universe:	No
Addressed Significant Non-Complier Universe:	No
Significant Non-Complier With a Compliance Schedule Universe:	No
Financial Assurance Required:	Not reported
Handler Date of Last Change:	20000915
Recognized Trader-Importer:	No
Recognized Trader-Exporter:	No
Importer of Spent Lead Acid Batteries:	No
Exporter of Spent Lead Acid Batteries:	No
Recycler Activity Without Storage:	Not reported
Manifest Broker:	Not reported
Sub-Part P Indicator:	No

Map ID
Direction
Distance
Elevation

MAP FINDINGS

Site

Database(s)

EDR ID Number
EPA ID Number

FABIAN'S BODY SHOP (Continued)

1000245648

Handler - Owner Operator:

Owner/Operator Indicator:	Owner
Owner/Operator Name:	FABIAN VALDEZ
Legal Status:	Private
Date Became Current:	Not reported
Date Ended Current:	Not reported
Owner/Operator Address:	NOT REQUIRED
Owner/Operator City,State,Zip:	NOT REQUIRED, ME 99999
Owner/Operator Telephone:	415-555-1212
Owner/Operator Telephone Ext:	Not reported
Owner/Operator Fax:	Not reported
Owner/Operator Email:	Not reported

Owner/Operator Indicator:	Operator
Owner/Operator Name:	NOT REQUIRED
Legal Status:	Private
Date Became Current:	Not reported
Date Ended Current:	Not reported
Owner/Operator Address:	NOT REQUIRED
Owner/Operator City,State,Zip:	NOT REQUIRED, ME 99999
Owner/Operator Telephone:	415-555-1212
Owner/Operator Telephone Ext:	Not reported
Owner/Operator Fax:	Not reported
Owner/Operator Email:	Not reported

Historic Generators:

Receive Date:	19860603
Handler Name:	FABIAN'S BODY SHOP
Federal Waste Generator Description:	Small Quantity Generator
State District Owner:	Ca
Large Quantity Handler of Universal Waste:	No
Recognized Trader Importer:	No
Recognized Trader Exporter:	No
Spent Lead Acid Battery Importer:	No
Spent Lead Acid Battery Exporter:	No
Current Record:	Yes
Non Storage Recycler Activity:	Not reported
Electronic Manifest Broker:	Not reported

List of NAICS Codes and Descriptions:

NAICS Codes:	No NAICS Codes Found
--------------	----------------------

Facility Has Received Notices of Violations:

Violations:	No Violations Found
-------------	---------------------

Evaluation Action Summary:

Evaluations:	No Evaluations Found
--------------	----------------------

FINDS:

Registry ID:	110002665278
--------------	--------------

[Click Here for FRS Facility Detail Report:](#)

Map ID
 Direction
 Distance
 Elevation

MAP FINDINGS

Site

Database(s)

EDR ID Number
 EPA ID Number

FABIAN'S BODY SHOP (Continued)

1000245648

Environmental Interest/Information System:

The Resource Conservation and Recovery Act Information System (RCRAInfo) is EPA's comprehensive information system in support of the Resource Conservation and Recovery Act (RCRA) of 1976 and the Hazardous and Solid Waste Amendments (HSWA) of 1984. It tracks many types of information about generators, transporters, treaters, storers, and disposers of hazardous waste.

[Click this hyperlink](#) while viewing on your computer to access additional FINDS: detail in the EDR Site Report.

ECHO:

Envid:	1000245648
Registry ID:	110002665278
DFR URL:	http://echo.epa.gov/detailed-facility-report?fid=110002665278
Name:	FABIAN'S BODY SHOP
Address:	3921 SOQUEL DR AT 41ST AVENUE
City,State,Zip:	SOQUEL, CA 95073

A17
North
< 1/8
0.019 mi.
98 ft.

SOQUEL SMOG CHECK LLC
3921 SOQUEL DR STE A
SOQUEL, CA 95073

RCRA NonGen / NLR

1024840346
CAL000388983

Site 10 of 11 in cluster A

Relative:
Lower
Actual:
118 ft.

RCRA Listings:

Date Form Received by Agency:	20130826
Handler Name:	Soquel Smog Check Llc
Handler Address:	3921 SOQUEL DR STE A
Handler City,State,Zip:	SOQUEL, CA 95073
EPA ID:	CAL000388983
Contact Name:	CRYSTAL CRAFTON
Contact Address:	3921 SOQUEL DR STE A
Contact City,State,Zip:	SOQUEL, CA 95073
Contact Telephone:	831-462-0355
Contact Fax:	831-462-0729
Contact Email:	SERVICE@SOQUELSMOGCHECK.COM
Contact Title:	Not reported
EPA Region:	09
Land Type:	Not reported
Federal Waste Generator Description:	Not a generator, verified
Non-Notifier:	Not reported
Biennial Report Cycle:	Not reported
Accessibility:	Not reported
Active Site Indicator:	Handler Activities
State District Owner:	Not reported
State District:	Not reported
Mailing Address:	3921 SOQUEL DR STE A
Mailing City,State,Zip:	SOQUEL, CA 95073-0000
Owner Name:	Soquel Smog Check Llc
Owner Type:	Other
Operator Name:	Crystal Crafton
Operator Type:	Other
Short-Term Generator Activity:	No
Importer Activity:	No
Mixed Waste Generator:	No
Transporter Activity:	No
Transfer Facility Activity:	No

Map ID
 Direction
 Distance
 Elevation

MAP FINDINGS

Site

Database(s)

EDR ID Number
 EPA ID Number

SOQUEL SMOG CHECK LLC (Continued)

1024840346

Recycler Activity with Storage:	No
Small Quantity On-Site Burner Exemption:	No
Smelting Melting and Refining Furnace Exemption:	No
Underground Injection Control:	No
Off-Site Waste Receipt:	No
Universal Waste Indicator:	Yes
Universal Waste Destination Facility:	Yes
Federal Universal Waste:	No
Active Site State-Reg Handler:	---
Federal Facility Indicator:	Not reported
Hazardous Secondary Material Indicator:	N
Sub-Part K Indicator:	Not reported
2018 GPRC Permit Baseline:	Not on the Baseline
2018 GPRC Renewals Baseline:	Not on the Baseline
202 GPRC Corrective Action Baseline:	No
Subject to Corrective Action Universe:	No
Non-TSDFs Where RCRA CA has Been Imposed Universe:	No
Corrective Action Priority Ranking:	No NCAPS ranking
Environmental Control Indicator:	No
Institutional Control Indicator:	No
Human Exposure Controls Indicator:	N/A
Groundwater Controls Indicator:	N/A
Significant Non-Complier Universe:	No
Unaddressed Significant Non-Complier Universe:	No
Addressed Significant Non-Complier Universe:	No
Significant Non-Complier With a Compliance Schedule Universe:	No
Financial Assurance Required:	Not reported
Handler Date of Last Change:	20180906
Recognized Trader-Importer:	No
Recognized Trader-Exporter:	No
Importer of Spent Lead Acid Batteries:	No
Exporter of Spent Lead Acid Batteries:	No
Recycler Activity Without Storage:	No
Manifest Broker:	No
Sub-Part P Indicator:	No

Handler - Owner Operator:

Owner/Operator Indicator:	Operator
Owner/Operator Name: CRYSTAL CRAFTON	
Legal Status:	Other
Date Became Current:	Not reported
Date Ended Current:	Not reported
Owner/Operator Address:	3921 SOQUEL DR STE A
Owner/Operator City,State,Zip:	SOQUEL, CA 95073
Owner/Operator Telephone:	831-462-0355
Owner/Operator Telephone Ext:	Not reported
Owner/Operator Fax:	Not reported
Owner/Operator Email:	Not reported

Owner/Operator Indicator:	Owner
Owner/Operator Name: SOQUEL SMOG CHECK LLC	
Legal Status:	Other
Date Became Current:	Not reported
Date Ended Current:	Not reported
Owner/Operator Address:	3921 SOQUEL DR STE A
Owner/Operator City,State,Zip:	SOQUEL, CA 95073-0000

Map ID
 Direction
 Distance
 Elevation

MAP FINDINGS

Site

Database(s)

EDR ID Number
 EPA ID Number

SOQUEL SMOG CHECK LLC (Continued)

1024840346

Owner/Operator Telephone: 831-462-0355
 Owner/Operator Telephone Ext: Not reported
 Owner/Operator Fax: Not reported
 Owner/Operator Email: Not reported

Historic Generators:

Receive Date: 20130826
 Handler Name: SOQUEL SMOG CHECK LLC
 Federal Waste Generator Description: Not a generator, verified
 State District Owner: Not reported
 Large Quantity Handler of Universal Waste: No
 Recognized Trader Importer: No
 Recognized Trader Exporter: No
 Spent Lead Acid Battery Importer: No
 Spent Lead Acid Battery Exporter: No
 Current Record: Yes
 Non Storage Recycler Activity: Not reported
 Electronic Manifest Broker: Not reported

List of NAICS Codes and Descriptions:

NAICS Code: 811111
 NAICS Description: GENERAL AUTOMOTIVE REPAIR

Facility Has Received Notices of Violations:

Violations: No Violations Found

Evaluation Action Summary:

Evaluations: No Evaluations Found

A18
North
< 1/8
0.019 mi.
98 ft.

OLD VOLKS HOME
3921 SOQUEL DR STE B
SOQUEL, CA 95073
Site 11 of 11 in cluster A

RCRA NonGen / NLR

1024826568
CAL000354463

Relative:
Lower
Actual:
118 ft.

RCRA Listings:
 Date Form Received by Agency: 20100707
 Handler Name: Old Volks Home
 Handler Address: 3921 SOQUEL DR STE B
 Handler City,State,Zip: SOQUEL, CA 95073-3300
 EPA ID: CAL000354463
 Contact Name: LIBRADO MENDOZA
 Contact Address: 1255 38TH AVE. SP. 6
 Contact City,State,Zip: SANTA CRUZ, CA 95062
 Contact Telephone: 831-475-3394
 Contact Fax: 831-475-5301
 Contact Email: RMENDOZA011003@GMAIL.COM
 Contact Title: Not reported
 EPA Region: 09
 Land Type: Not reported
 Federal Waste Generator Description: Not a generator, verified
 Non-Notifier: Not reported
 Biennial Report Cycle: Not reported
 Accessibility: Not reported
 Active Site Indicator: Handler Activities

Map ID
 Direction
 Distance
 Elevation

MAP FINDINGS

Site

Database(s)

EDR ID Number
 EPA ID Number

OLD VOLKS HOME (Continued)

1024826568

State District Owner:	Not reported
State District:	Not reported
Mailing Address:	3921 SOQUEL DR STE B
Mailing City,State,Zip:	SOQUEL, CA 95073-3300
Owner Name:	Librado Mendoza
Owner Type:	Other
Operator Name:	Librado Mendoza
Operator Type:	Other
Short-Term Generator Activity:	No
Importer Activity:	No
Mixed Waste Generator:	No
Transporter Activity:	No
Transfer Facility Activity:	No
Recycler Activity with Storage:	No
Small Quantity On-Site Burner Exemption:	No
Smelting Melting and Refining Furnace Exemption:	No
Underground Injection Control:	No
Off-Site Waste Receipt:	No
Universal Waste Indicator:	Yes
Universal Waste Destination Facility:	Yes
Federal Universal Waste:	No
Active Site State-Reg Handler:	---
Federal Facility Indicator:	Not reported
Hazardous Secondary Material Indicator:	N
Sub-Part K Indicator:	Not reported
2018 GPRC Permit Baseline:	Not on the Baseline
2018 GPRC Renewals Baseline:	Not on the Baseline
202 GPRC Corrective Action Baseline:	No
Subject to Corrective Action Universe:	No
Non-TSDFs Where RCRA CA has Been Imposed Universe:	No
Corrective Action Priority Ranking:	No NCAPS ranking
Environmental Control Indicator:	No
Institutional Control Indicator:	No
Human Exposure Controls Indicator:	N/A
Groundwater Controls Indicator:	N/A
Significant Non-Complier Universe:	No
Unaddressed Significant Non-Complier Universe:	No
Addressed Significant Non-Complier Universe:	No
Significant Non-Complier With a Compliance Schedule Universe:	No
Financial Assurance Required:	Not reported
Handler Date of Last Change:	20180905
Recognized Trader-Importer:	No
Recognized Trader-Exporter:	No
Importer of Spent Lead Acid Batteries:	No
Exporter of Spent Lead Acid Batteries:	No
Recycler Activity Without Storage:	No
Manifest Broker:	No
Sub-Part P Indicator:	No

Handler - Owner Operator:

Owner/Operator Indicator:	Operator
Owner/Operator Name: LIBRADO MENDOZA	
Legal Status:	Other
Date Became Current:	Not reported
Date Ended Current:	Not reported
Owner/Operator Address:	1255 38TH AVE. SP. 6

Map ID
Direction
Distance
Elevation

MAP FINDINGS

Site

Database(s)

EDR ID Number
EPA ID Number

OLD VOLKS HOME (Continued)

1024826568

Owner/Operator City,State,Zip: SANTA CRUZ, CA 95062
Owner/Operator Telephone: 831-475-3394
Owner/Operator Telephone Ext: Not reported
Owner/Operator Fax: Not reported
Owner/Operator Email: Not reported

Owner/Operator Indicator: Owner
Owner/Operator Name: LIBRADO MENDOZA
Legal Status: Other
Date Became Current: Not reported
Date Ended Current: Not reported
Owner/Operator Address: 1255 38TH AVE. SP. 6
Owner/Operator City,State,Zip: SANTA CRUZ, CA 95062-3250
Owner/Operator Telephone: 831-588-8160
Owner/Operator Telephone Ext: Not reported
Owner/Operator Fax: Not reported
Owner/Operator Email: Not reported

Historic Generators:

Receive Date: 20100707
Handler Name: OLD VOLKS HOME
Federal Waste Generator Description: Not a generator, verified
State District Owner: Not reported
Large Quantity Handler of Universal Waste: No
Recognized Trader Importer: No
Recognized Trader Exporter: No
Spent Lead Acid Battery Importer: No
Spent Lead Acid Battery Exporter: No
Current Record: Yes
Non Storage Recycler Activity: Not reported
Electronic Manifest Broker: Not reported

List of NAICS Codes and Descriptions:

NAICS Code: 811111
NAICS Description: GENERAL AUTOMOTIVE REPAIR

Facility Has Received Notices of Violations:

Violations: No Violations Found

Evaluation Action Summary:

Evaluations: No Evaluations Found

B19
SSE
< 1/8
0.041 mi.
214 ft.

SERVICE STATION NO 88
2700 41ST ST
SOQUEL, CA 95073
Site 7 of 16 in cluster B

UST FINDER RELEASE 1029104089
N/A

Relative:
Lower
Actual:
113 ft.

UST FINDER RELEASE:
Object ID: 45526
Facility ID: Not reported
Lust ID: CAT0608700160
Name: SERVICE STATION NO 88
Address: 2700 41ST ST
City,State,Zip: SOQUEL, CA 95073

Map ID
 Direction
 Distance
 Elevation

MAP FINDINGS

Site

Database(s)

EDR ID Number
 EPA ID Number

SERVICE STATION NO 88 (Continued)

1029104089

Address Match Type:	PointAddress
Reported Date:	Not reported
Status:	No Further Action
Substance:	Not reported
Population within 1500ft:	745
Domestic Wells within 1500ft:	13
Land Use:	Developed, High Intensity
Within SPA:	No
SPA PWS Facility ID:	Not reported
SPA Water Type:	Not reported
SPA Facility Type:	Not reported
SPA HUC12:	Not reported
Within WHPA:	Yes
WHPA PWS Facility ID:	CA4410010_12082
WHPA Water Type:	GW - Ground water
WHPA Facility Type:	WL - Well
WHPA HUC12:	180600150305
Within 100yr Floodplain:	No
Tribe:	Not reported
EPA Region:	9
NFA Letter 1:	Not reported
NFA Letter 2:	Not reported
NFA Letter 3:	Not reported
NFA Letter 4:	Not reported
Closed With Residual Contaminate:	Not reported
Coordinate Source:	Geocode
X Coord:	-121.9649
Y Coord:	36.98564
Latitude:	36.9856399999999
Longitude:	-121.9649

B20
SSE
 < 1/8
 0.041 mi.
 214 ft.

USA GASOLINE #88
2700 41ST AVE
SOQUEL, CA 95073
 Site 8 of 16 in cluster B

UST U004351909
N/A

Relative:
Lower
Actual:
 113 ft.

UST:	
Name:	USA GASOLINE #88
Address:	2700 41ST AVE
City,State,Zip:	SOQUEL, CA 95073
Facility ID:	FA0001121
Permitting Agency:	SANTA CRUZ COUNTY
CERSID:	Not reported
Latitude:	36.987018
Longitude:	-121.963213
Owner type:	Not reported
Facility type:	Not reported
Num of inuse ust:	Not reported
Num of closed ust:	Not reported
Num of oos ust:	Not reported
Epa region:	Not reported
Tribal lands:	Not reported
Tank owner name:	Not reported
Tank owner mailing address:	Not reported
Tank owner mailing city:	Not reported
Tank owner mailing zip:	Not reported
Tank owner mailing state:	Not reported

Map ID
 Direction
 Distance
 Elevation

MAP FINDINGS

Site

Database(s)

EDR ID Number
 EPA ID Number

USA GASOLINE #88 (Continued)

U004351909

Tank operator name: Not reported
 Tank operator mailing address: Not reported
 Tank operator mailing city: Not reported
 Tank operator mailing zip: Not reported
 Tank operator mailing state: Not reported
 Tankidnumber: Not reported
 Tank status: Not reported
 Tank configuration: Not reported
 Tank closure date: Not reported
 Tank installation date: Not reported
 Tank num of compartments: Not reported
 Tank contents: Not reported
 Tank capacity gallons: Not reported
 Tank type: Not reported
 Tank pc construction: Not reported
 Tank pwpiping construction: Not reported
 Tank piping type: Not reported
 Tank piping construction: Not reported
 Tank sacrificial anode: Not reported
 Tank cp impressed current: Not reported
 Tank cp shutoff: Not reported
 Tank alarms: Not reported
 Tank ball float: Not reported
 Tank spill bucket: Not reported

B21
SSE
 < 1/8
 0.041 mi.
 214 ft.

SAFEWAY FUEL 1929
2700 41ST AVE
SOQUEL, CA 95073

RCRA NonGen / NLR

1024855013
CAL000417059

Site 9 of 16 in cluster B

Relative:
Lower
Actual:
113 ft.

RCRA Listings:
 Date Form Received by Agency: 20160512
 Handler Name: Safeway Fuel 1929
 Handler Address: 2700 41ST AVE
 Handler City,State,Zip: SOQUEL, CA 95073-2111
 EPA ID: CAL000417059
 Contact Name: SHARON SANGER
 Contact Address: 250 E PARKCENTER BLVD
 Contact City,State,Zip: BOISE, ID 83706
 Contact Telephone: 208-395-6150
 Contact Fax: 623-336-6455
 Contact Email: SHARON.SANGER@SAFEWAY.COM
 Contact Title: Not reported
 EPA Region: 09
 Land Type: Not reported
 Federal Waste Generator Description: Not a generator, verified
 Non-Notifier: Not reported
 Biennial Report Cycle: Not reported
 Accessibility: Not reported
 Active Site Indicator: Handler Activities
 State District Owner: Not reported
 State District: Not reported
 Mailing Address: 250 E PARKCENTER BLVD
 Mailing City,State,Zip: BOISE, ID 83706-0000
 Owner Name: Albertsons Companies
 Owner Type: Other
 Operator Name: Sharon Sanger

Map ID
 Direction
 Distance
 Elevation

MAP FINDINGS

Site

Database(s)

EDR ID Number
 EPA ID Number

SAFeway FUEL 1929 (Continued)

1024855013

Operator Type:	Other
Short-Term Generator Activity:	No
Importer Activity:	No
Mixed Waste Generator:	No
Transporter Activity:	No
Transfer Facility Activity:	No
Recycler Activity with Storage:	No
Small Quantity On-Site Burner Exemption:	No
Smelting Melting and Refining Furnace Exemption:	No
Underground Injection Control:	No
Off-Site Waste Receipt:	No
Universal Waste Indicator:	Yes
Universal Waste Destination Facility:	Yes
Federal Universal Waste:	No
Active Site State-Reg Handler:	---
Federal Facility Indicator:	Not reported
Hazardous Secondary Material Indicator:	N
Sub-Part K Indicator:	Not reported
2018 GPRa Permit Baseline:	Not on the Baseline
2018 GPRa Renewals Baseline:	Not on the Baseline
202 GPRa Corrective Action Baseline:	No
Subject to Corrective Action Universe:	No
Non-TSDFs Where RCRA CA has Been Imposed Universe:	No
Corrective Action Priority Ranking:	No NCAPS ranking
Environmental Control Indicator:	No
Institutional Control Indicator:	No
Human Exposure Controls Indicator:	N/A
Groundwater Controls Indicator:	N/A
Significant Non-Complier Universe:	No
Unaddressed Significant Non-Complier Universe:	No
Addressed Significant Non-Complier Universe:	No
Significant Non-Complier With a Compliance Schedule Universe:	No
Financial Assurance Required:	Not reported
Handler Date of Last Change:	20180906
Recognized Trader-Importer:	No
Recognized Trader-Exporter:	No
Importer of Spent Lead Acid Batteries:	No
Exporter of Spent Lead Acid Batteries:	No
Recycler Activity Without Storage:	No
Manifest Broker:	No
Sub-Part P Indicator:	No

Handler - Owner Operator:

Owner/Operator Indicator:	Operator
Owner/Operator Name: SHARON SANGER	
Legal Status:	Other
Date Became Current:	Not reported
Date Ended Current:	Not reported
Owner/Operator Address:	250 E PARKCENTER BLVD
Owner/Operator City,State,Zip:	BOISE, ID 83706
Owner/Operator Telephone:	208-395-6150
Owner/Operator Telephone Ext:	Not reported
Owner/Operator Fax:	Not reported
Owner/Operator Email:	Not reported
Owner/Operator Indicator:	Owner

Map ID
Direction
Distance
Elevation

MAP FINDINGS

Site

Database(s)

EDR ID Number
EPA ID Number

SAFEWAY FUEL 1929 (Continued)

1024855013

Owner/Operator Name: ALBERTSONS COMPANIES
Legal Status: Other
Date Became Current: Not reported
Date Ended Current: Not reported
Owner/Operator Address: 250 E PARKCENTER BLVD
Owner/Operator City,State,Zip: BOISE, ID 83706-0000
Owner/Operator Telephone: 208-395-6200
Owner/Operator Telephone Ext: Not reported
Owner/Operator Fax: Not reported
Owner/Operator Email: Not reported

Historic Generators:

Receive Date: 20160512
Handler Name: SAFEWAY FUEL 1929
Federal Waste Generator Description: Not a generator, verified
State District Owner: Not reported
Large Quantity Handler of Universal Waste: No
Recognized Trader Importer: No
Recognized Trader Exporter: No
Spent Lead Acid Battery Importer: No
Spent Lead Acid Battery Exporter: No
Current Record: Yes
Non Storage Recycler Activity: Not reported
Electronic Manifest Broker: Not reported

List of NAICS Codes and Descriptions:

NAICS Code: 45291
NAICS Description: WAREHOUSE CLUBS AND SUPERCENTERS

Facility Has Received Notices of Violations:

Violations: No Violations Found

Evaluation Action Summary:

Evaluations: No Evaluations Found

B22
SSE
< 1/8
0.041 mi.
214 ft.

USA PETROLEUM COMPANY 88
2700 41ST AVENUE
SOQUEL, CA 95073
Site 10 of 16 in cluster B

HIST UST **S113177218**
CHMIRS **N/A**
HWTS
HAZNET
CERS

Relative:
Lower
Actual:
113 ft.

HIST UST:
Name: USA PETROLEUM COMPANY 88
Address: 2700 41ST AVENUE
City,State,Zip: SOQUEL, CA 95073
File Number: 00020d0c
URL: <https://documents.geotracker.waterboards.ca.gov/ustpdfs/pdf/00020d0c.pdf>
Region: Not reported
Facility ID: Not reported
Facility Type: Not reported
Other Type: Not reported
Contact Name: Not reported
Telephone: Not reported
Owner Name: Not reported
Owner Address: Not reported

Map ID
Direction
Distance
Elevation

MAP FINDINGS

Site

Database(s)

EDR ID Number
EPA ID Number

USA PETROLEUM COMPANY 88 (Continued)

S113177218

Owner City,St,Zip: Not reported
Total Tanks: Not reported

Tank Num: Not reported
Container Num: Not reported
Year Installed: Not reported
Tank Capacity: Not reported
Tank Used for: Not reported
Type of Fuel: Not reported
Container Construction Thickness: Not reported
Leak Detection: Not reported

[Click here for Geo Tracker PDF:](#)

CHMIRS:

Name: Not reported
Address: 2700 41ST AVE
City,State,Zip: SOQUEL, CA 95073
OES Incident Number: 20-3976
OES notification: 07/26/2020
OES Date: Not reported
OES Time: Not reported
Date Completed: Not reported
Property Use: Not reported
Agency Id Number: Not reported
Agency Incident Number: Not reported
Time Notified: Not reported
Time Completed: Not reported
Surrounding Area: Not reported
Estimated Temperature: Not reported
Property Management: Not reported
More Than Two Substances Involved?: Not reported
Resp Agncy Personel # Of Decontaminated: Not reported
Responding Agency Personel # Of Injuries: Not reported
Responding Agency Personel # Of Fatalities: Not reported
Others Number Of Decontaminated: Not reported
Others Number Of Injuries: Not reported
Others Number Of Fatalities: Not reported
Vehicle Make/year: Not reported
Vehicle License Number: Not reported
Vehicle State: Not reported
Vehicle Id Number: Not reported
CA DOT PUC/ICC Number: Not reported
Company Name: Not reported
Reporting Officer Name/ID: Not reported
Report Date: Not reported
Facility Telephone: Not reported
Waterway Involved: No
Waterway: Not reported
Spill Site: Service Station
Cleanup By: Reporting Party
Containment: Not reported
What Happened: Not reported
Type: Not reported
Measure: Not reported
Other: Not reported
Type: PETROLEUM

Map ID
Direction
Distance
Elevation

MAP FINDINGS

Site

Database(s)

EDR ID Number
EPA ID Number

USA PETROLEUM COMPANY 88 (Continued)

S113177218

Measure: Gal(s)
Other: Not reported
Date/Time: 2030
Year: 2020
Agency: Solve One
Incident Date: 07/26/2020
Admin Agency: Santa Cruz County Environmental Health
Amount: Not reported
Contained: Stopped,Contained
Site Type: Not reported
E Date: Not reported
Substance: Gasoline
Quantity Released: 2
Unknown: Not reported
Substance #2: Not reported
Substance #3: Not reported
Evacuations: Not reported
Number of Injuries: Not reported
Number of Fatalities: Not reported
#1 Pipeline: No
#2 Pipeline: No
#3 Pipeline: No
#1 Vessel >= 300 Tons: No
#2 Vessel >= 300 Tons: No
#3 Vessel >= 300 Tons: No
Evacs: No
Injuries: No
Fatafs: No
Comments: Not reported
Description: Caller states that a customer's car started leaking fuel. The release impacted the concrete driving surface only. The Safeway employees remediated the release on scene.

HWTS:

Name: TESORO USA 68219
Address: 2700 41ST AVE
Address 2: Not reported
City,State,Zip: SOQUEL, CA 95073
EPA ID: CAR000143172
Inactive Date: 06/30/2017
Create Date: 06/18/2004
Last Act Date: Not reported
Mailing Name: Not reported
Mailing Address: 19100 RIDGEWOOD PKWY
Mailing Address 2: Not reported
Mailing City,State,Zip: SAN ANTONIO, TX 782590000
Owner Name: TESORO REFINING & MARKETING COMPANY
Owner Address: 19100 RIDGEWOOD PKWY
Owner Address 2: Not reported
Owner City,State,Zip: SAN ANTONIO, TX 782590000
Owner Phone: Not reported
Owner Fax: Not reported
Contact Name: JAMES BECK
Contact Address: 400 OCEANGATE BLVD
Contact Address 2: Not reported
City,State,Zip: LONG BEACH, CA 90802

Map ID
Direction
Distance
Elevation

MAP FINDINGS

Site

Database(s)

EDR ID Number
EPA ID Number

USA PETROLEUM COMPANY 88 (Continued)

S113177218

Contact Phone: Not reported
Contact Fax: Not reported
Facility Status: Inactive
Facility Type: TEMPORARY
Category: FEDERAL
Latitude: 36.98614
Longitude: -121.96487

NAICS:

EPA ID: CAR000143172
Create Date: 2007-03-27 16:17:47.000
NAICS Code: 44711
NAICS Description: Gasoline Stations with Convenience Stores
Issued EPA ID Date: 2004-06-21 15:39:41.83700
Inactive Date: 2017-06-30 00:00:00
Facility Name: TESORO USA 68219
Facility Address: 2700 41ST AVE
Facility Address 2: Not reported
Facility City: SOQUEL
Facility County: Not reported
Facility State: CA
Facility Zip: 950732111

HAZNET:

Name: TESORO USA 68219
Address: 2700 41ST AVE
Address 2: Not reported
City,State,Zip: SOQUEL, CA 950732111
Contact: ROSIE RANGEL
Telephone: 2106266564
Mailing Name: Not reported
Mailing Address: 19100 RIDGEWOOD PKWY

Year: 2015
Gepaid: CAR000143172
TSD EPA ID: NVT330010000
CA Waste Code: 352 - Other organic solids
Disposal Method: H132 - Landfill Or Surface Impoundment That Will Be Closed As Landfill(To Include On-Site Treatment And/Or Stabilization)
Tons: 0.2625

Year: 2015
Gepaid: CAR000143172
TSD EPA ID: CAT080013352
CA Waste Code: 134 - Aqueous solution with total organic residues less than 10 percent
Disposal Method: H039 - Other Recovery Of Reclamation For Reuse Including Acid Regeneration, Organics Recovery Ect
Tons: 0.063

Year: 2015
Gepaid: CAR000143172
TSD EPA ID: CAT080013352
CA Waste Code: 241 - Tank bottom waste
Disposal Method: H039 - Other Recovery Of Reclamation For Reuse Including Acid Regeneration, Organics Recovery Ect

Map ID
Direction
Distance
Elevation

MAP FINDINGS

Site

Database(s)

EDR ID Number
EPA ID Number

USA PETROLEUM COMPANY 88 (Continued)

S113177218

Tons: 3.336
Year: 2014
Gepaid: CAR000143172
TSD EPA ID: NVT330010000
CA Waste Code: 352 - Other organic solids
Disposal Method: H132 - Landfill Or Surface Impoundment That Will Be Closed As Landfill(To Include On-Site Treatment And/Or Stabilization)
Tons: 0.2
Year: 2014
Gepaid: CAR000143172
TSD EPA ID: CAT080013352
CA Waste Code: 134 - Aqueous solution with total organic residues less than 10 percent
Disposal Method: H039 - Other Recovery Of Reclamation For Reuse Including Acid Regeneration, Organics Recovery Ect
Tons: 0.21

Additional Info:

Year: 2015
Gen EPA ID: CAR000143172
Shipment Date: 20151118
Creation Date: 2/8/2016 22:17:27
Receipt Date: 20151125
Manifest ID: 013673371JJK
Trans EPA ID: CAR000189431
Trans Name: ADAMS SERVICES INC
Trans 2 EPA ID: Not reported
Trans 2 Name: Not reported
TSD EPA ID: CAT080013352
Trans Name: DEMENNO/KERDOON
TSD Alt EPA ID: Not reported
TSD Alt Name: Not reported
Waste Code Description: 241 - Tank bottom waste 251 Still bottoms with halogenated organics
RCRA Code: Not reported
Meth Code: H039 - Other Recovery Of Reclamation For Reuse Including Acid Regeneration, Organics Recovery Ect
Quantity Tons: 2.085
Waste Quantity: 500
Quantity Unit: G
Additional Code 1: Not reported
Additional Code 2: Not reported
Additional Code 3: Not reported
Additional Code 4: Not reported
Additional Code 5: Not reported
Shipment Date: 20151110
Creation Date: 1/23/2016 22:15:12
Receipt Date: 20151117
Manifest ID: 013673370JJK
Trans EPA ID: CAR000189431
Trans Name: ADAMS SERVICES INC
Trans 2 EPA ID: Not reported
Trans 2 Name: Not reported

Map ID
Direction
Distance
Elevation

MAP FINDINGS

Site

Database(s)

EDR ID Number
EPA ID Number

USA PETROLEUM COMPANY 88 (Continued)

S113177218

TSDf EPA ID:	CAT080013352
Trans Name:	DEMENNO/KERDOON
TSDf Alt EPA ID:	Not reported
TSDf Alt Name:	Not reported
Waste Code Description:	241 - Tank bottom waste 251 Still bottoms with halogenated organics
RCRA Code:	Not reported
Meth Code:	H039 - Other Recovery Of Reclamation For Reuse Including Acid Regeneration, Organics Recovery Ect
Quantity Tons:	1.251
Waste Quantity:	300
Quantity Unit:	G
Additional Code 1:	Not reported
Additional Code 2:	Not reported
Additional Code 3:	Not reported
Additional Code 4:	Not reported
Additional Code 5:	Not reported
Shipment Date:	20151110
Creation Date:	6/30/2016 18:31:00
Receipt Date:	20151118
Manifest ID:	008718801FLE
Trans EPA ID:	CAR000183913
Trans Name:	BELSHIRE
Trans 2 EPA ID:	Not reported
Trans 2 Name:	Not reported
TSDf EPA ID:	NVT330010000
Trans Name:	US ECOLOGY NEVADA OPERATIONS
TSDf Alt EPA ID:	Not reported
TSDf Alt Name:	Not reported
Waste Code Description:	352 - Other organic solids
RCRA Code:	D018
Meth Code:	H132 - Landfill Or Surface Impoundment That Will Be Closed As Landfill(To Include On-Site Treatment And/Or Stabilization)
Quantity Tons:	0.0375
Waste Quantity:	75
Quantity Unit:	P
Additional Code 1:	Not reported
Additional Code 2:	Not reported
Additional Code 3:	Not reported
Additional Code 4:	Not reported
Additional Code 5:	Not reported
Shipment Date:	20150929
Creation Date:	12/22/2015 22:15:31
Receipt Date:	20151008
Manifest ID:	008700496FLE
Trans EPA ID:	CAR000183913
Trans Name:	BELSHIRE
Trans 2 EPA ID:	CAT080016116
Trans 2 Name:	NIETO AND SONS TRUCKING INC
TSDf EPA ID:	CAT080013352
Trans Name:	DEMENNO KERDOON
TSDf Alt EPA ID:	Not reported
TSDf Alt Name:	Not reported
Waste Code Description:	134 - Aqueous solution with <10% total organic residues
RCRA Code:	Not reported
Meth Code:	H039 - Other Recovery Of Reclamation For Reuse Including Acid

Map ID
Direction
Distance
Elevation

MAP FINDINGS

Site

Database(s)

EDR ID Number
EPA ID Number

USA PETROLEUM COMPANY 88 (Continued)

S113177218

Regeneration, Organics Recovery Ect
Quantity Tons: 0.021
Waste Quantity: 5
Quantity Unit: G
Additional Code 1: Not reported
Additional Code 2: Not reported
Additional Code 3: Not reported
Additional Code 4: Not reported
Additional Code 5: Not reported

Shipment Date: 20150818
Creation Date: 2/8/2016 22:17:47
Receipt Date: 20150826
Manifest ID: 008699422FLE
Trans EPA ID: CAR000183913
Trans Name: BELSHIRE
Trans 2 EPA ID: Not reported
Trans 2 Name: Not reported
TSDf EPA ID: NVT330010000
Trans Name: US ECOLOGY NEVADA OPERATIONS
TSDf Alt EPA ID: Not reported
TSDf Alt Name: Not reported
Waste Code Description: 352 - Other organic solids
RCRA Code: D018
Meth Code: H132 - Landfill Or Surface Impoundment That Will Be Closed As Landfill(To Include On-Site Treatment And/Or Stabilization)

Quantity Tons: 0.0375
Waste Quantity: 75
Quantity Unit: P
Additional Code 1: Not reported
Additional Code 2: Not reported
Additional Code 3: Not reported
Additional Code 4: Not reported
Additional Code 5: Not reported

Shipment Date: 20150421
Creation Date: 11/4/2015 22:15:23
Receipt Date: 20150429
Manifest ID: 007646653FLE
Trans EPA ID: CAR000183913
Trans Name: BELSHIRE
Trans 2 EPA ID: Not reported
Trans 2 Name: Not reported
TSDf EPA ID: NVT330010000
Trans Name: US ECOLOGY NEVADA OPERATIONS
TSDf Alt EPA ID: Not reported
TSDf Alt Name: Not reported
Waste Code Description: 352 - Other organic solids
RCRA Code: D018
Meth Code: H132 - Landfill Or Surface Impoundment That Will Be Closed As Landfill(To Include On-Site Treatment And/Or Stabilization)

Quantity Tons: 0.0375
Waste Quantity: 75
Quantity Unit: P
Additional Code 1: Not reported
Additional Code 2: Not reported
Additional Code 3: Not reported

Map ID
Direction
Distance
Elevation

MAP FINDINGS

Site

Database(s)

EDR ID Number
EPA ID Number

USA PETROLEUM COMPANY 88 (Continued)

S113177218

Additional Code 4:	Not reported
Additional Code 5:	Not reported
Shipment Date:	20150203
Creation Date:	6/26/2015 22:15:55
Receipt Date:	20150211
Manifest ID:	007638017FLE
Trans EPA ID:	CAR000183913
Trans Name:	BELSHIRE
Trans 2 EPA ID:	CAT080016116
Trans 2 Name:	NIETO AND SONS TRUCKING INC
TSDf EPA ID:	NVT330010000
Trans Name:	US ECOLOGY NEVADA OPERATIONS
TSDf Alt EPA ID:	Not reported
TSDf Alt Name:	Not reported
Waste Code Description:	352 - Other organic solids
RCRA Code:	D018
Meth Code:	H132 - Landfill Or Surface Impoundment That Will Be Closed As Landfill(To Include On-Site Treatment And/Or Stabilization)
Quantity Tons:	0.15
Waste Quantity:	300
Quantity Unit:	P
Additional Code 1:	Not reported
Additional Code 2:	Not reported
Additional Code 3:	Not reported
Additional Code 4:	Not reported
Additional Code 5:	Not reported
Shipment Date:	20150203
Creation Date:	5/8/2015 22:15:13
Receipt Date:	20150211
Manifest ID:	007638018FLE
Trans EPA ID:	CAR000183913
Trans Name:	BELSHIRE
Trans 2 EPA ID:	Not reported
Trans 2 Name:	Not reported
TSDf EPA ID:	CAT080013352
Trans Name:	DEMENNO KERDOON
TSDf Alt EPA ID:	Not reported
TSDf Alt Name:	Not reported
Waste Code Description:	134 - Aqueous solution with <10% total organic residues
RCRA Code:	Not reported
Meth Code:	H039 - Other Recovery Of Reclamation For Reuse Including Acid Regeneration, Organics Recovery Ect
Quantity Tons:	0.042
Waste Quantity:	10
Quantity Unit:	G
Additional Code 1:	Not reported
Additional Code 2:	Not reported
Additional Code 3:	Not reported
Additional Code 4:	Not reported
Additional Code 5:	Not reported
Additional Info:	
Year:	2014
Gen EPA ID:	CAR000143172

Map ID
Direction
Distance
Elevation

MAP FINDINGS

Site

Database(s)

EDR ID Number
EPA ID Number

USA PETROLEUM COMPANY 88 (Continued)

S113177218

Shipment Date:	20140916
Creation Date:	11/11/2014 22:15:12
Receipt Date:	20140918
Manifest ID:	007626561FLE
Trans EPA ID:	CAR000183913
Trans Name:	BELSHIRE
Trans 2 EPA ID:	CAT080016116
Trans 2 Name:	NIETO AND SONS TRUCKING
TSDf EPA ID:	CAT080013352
Trans Name:	DEMENNO KERDOON
TSDf Alt EPA ID:	Not reported
TSDf Alt Name:	Not reported
Waste Code Description:	134 - Aqueous solution with <10% total organic residues
RCRA Code:	Not reported
Meth Code:	H039 - Other Recovery Of Reclamation For Reuse Including Acid Regeneration, Organics Recovery Ect
Quantity Tons:	0.021
Waste Quantity:	5
Quantity Unit:	G
Additional Code 1:	Not reported
Additional Code 2:	Not reported
Additional Code 3:	Not reported
Additional Code 4:	Not reported
Additional Code 5:	Not reported
Shipment Date:	20140812
Creation Date:	1/25/2015 22:15:12
Receipt Date:	20140820
Manifest ID:	007622908FLE
Trans EPA ID:	CAR000183913
Trans Name:	BELSHIRE
Trans 2 EPA ID:	Not reported
Trans 2 Name:	Not reported
TSDf EPA ID:	NVT330010000
Trans Name:	US ECOLOGY NEVADA OPERATIONS
TSDf Alt EPA ID:	Not reported
TSDf Alt Name:	Not reported
Waste Code Description:	352 - Other organic solids
RCRA Code:	D018
Meth Code:	H132 - Landfill Or Surface Impoundment That Will Be Closed As Landfill(To Include On-Site Treatment And/Or Stabilization)
Quantity Tons:	0.0375
Waste Quantity:	75
Quantity Unit:	P
Additional Code 1:	Not reported
Additional Code 2:	Not reported
Additional Code 3:	Not reported
Additional Code 4:	Not reported
Additional Code 5:	Not reported
Shipment Date:	20140812
Creation Date:	11/7/2014 22:15:10
Receipt Date:	20140820
Manifest ID:	007622909FLE
Trans EPA ID:	CAR000183913
Trans Name:	BELSHIRE
Trans 2 EPA ID:	Not reported

Map ID
Direction
Distance
Elevation

MAP FINDINGS

Site

Database(s)

EDR ID Number
EPA ID Number

USA PETROLEUM COMPANY 88 (Continued)

S113177218

Trans 2 Name:	Not reported
TSDf EPA ID:	CAT080013352
Trans Name:	DEMENNO KERDOON
TSDf Alt EPA ID:	Not reported
TSDf Alt Name:	Not reported
Waste Code Description:	134 - Aqueous solution with <10% total organic residues
RCRA Code:	Not reported
Meth Code:	H039 - Other Recovery Of Reclamation For Reuse Including Acid Regeneration, Organics Recovery Ect
Quantity Tons:	0.084
Waste Quantity:	20
Quantity Unit:	G
Additional Code 1:	Not reported
Additional Code 2:	Not reported
Additional Code 3:	Not reported
Additional Code 4:	Not reported
Additional Code 5:	Not reported
Shipment Date:	20140305
Creation Date:	7/24/2014 22:15:15
Receipt Date:	20140312
Manifest ID:	005759567FLE
Trans EPA ID:	CAR000183913
Trans Name:	BELSHIRE
Trans 2 EPA ID:	Not reported
Trans 2 Name:	Not reported
TSDf EPA ID:	NVT330010000
Trans Name:	US ECOLOGY NEVADA OPERATIONS
TSDf Alt EPA ID:	Not reported
TSDf Alt Name:	Not reported
Waste Code Description:	352 - Other organic solids
RCRA Code:	Not reported
Meth Code:	H132 - Landfill Or Surface Impoundment That Will Be Closed As Landfill(To Include On-Site Treatment And/Or Stabilization)
Quantity Tons:	0.1
Waste Quantity:	200
Quantity Unit:	P
Additional Code 1:	Not reported
Additional Code 2:	Not reported
Additional Code 3:	Not reported
Additional Code 4:	Not reported
Additional Code 5:	Not reported
Shipment Date:	20140225
Creation Date:	5/14/2014 22:14:54
Receipt Date:	20140305
Manifest ID:	005767439FLE
Trans EPA ID:	CAR000183913
Trans Name:	BELSHIRE
Trans 2 EPA ID:	Not reported
Trans 2 Name:	Not reported
TSDf EPA ID:	CAT080013352
Trans Name:	DEMENNO KERDOON
TSDf Alt EPA ID:	Not reported
TSDf Alt Name:	Not reported
Waste Code Description:	134 - Aqueous solution with <10% total organic residues
RCRA Code:	Not reported

Map ID
 Direction
 Distance
 Elevation

MAP FINDINGS

Site

Database(s)

EDR ID Number
 EPA ID Number

USA PETROLEUM COMPANY 88 (Continued)

S113177218

Meth Code:	H039 - Other Recovery Of Reclamation For Reuse Including Acid Regeneration, Organics Recovery Ect
Quantity Tons:	0.105
Waste Quantity:	25
Quantity Unit:	G
Additional Code 1:	Not reported
Additional Code 2:	Not reported
Additional Code 3:	Not reported
Additional Code 4:	Not reported
Additional Code 5:	Not reported
Shipment Date:	20140121
Creation Date:	6/10/2014 22:15:04
Receipt Date:	20140129
Manifest ID:	005770339FLE
Trans EPA ID:	CAR000183913
Trans Name:	BELSHIRE
Trans 2 EPA ID:	Not reported
Trans 2 Name:	Not reported
TSDf EPA ID:	NVT330010000
Trans Name:	US ECOLOGY NEVADA OPERATIONS
TSDf Alt EPA ID:	Not reported
TSDf Alt Name:	Not reported
Waste Code Description:	352 - Other organic solids
RCRA Code:	Not reported
Meth Code:	H132 - Landfill Or Surface Impoundment That Will Be Closed As Landfill(To Include On-Site Treatment And/Or Stabilization)
Quantity Tons:	0.0625
Waste Quantity:	125
Quantity Unit:	P
Additional Code 1:	Not reported
Additional Code 2:	Not reported
Additional Code 3:	Not reported
Additional Code 4:	Not reported
Additional Code 5:	Not reported

CERS:
 Name: USA GASOLINE CORPORATION
 Address: 2700 41ST AVENUE
 City,State,Zip: SOQUEL, CA 95073-2111
 Site ID: 501791
 CERS ID: 110014462321
 CERS Description: US EPA Air Emission Inventory System (EIS)

B23 SAFEWAY FUEL CENTER #1929
SSE 2700 41ST AVE
< 1/8 SOQUEL, CA 95073
0.041 mi.
214 ft. Site 11 of 16 in cluster B

**Relative:
 Lower**

**Actual:
 113 ft.**

LUST:
 Name: SERVICE STATION NO 88
 Address: 2700 41ST ST
 City,State,Zip: SOQUEL, CA 95073

LUST U001602129
CERS HAZ WASTE N/A
HIST UST
CERS TANKS
CUPA Listings
HAZNET
LA Co. Site Mitigation
CERS

Map ID
Direction
Distance
Elevation

MAP FINDINGS

Site

Database(s)

EDR ID Number
EPA ID Number

SAFeway FUEL CENTER #1929 (Continued)

U001602129

Lead Agency: CENTRAL COAST RWQCB (REGION 3)
Case Type: LUST Cleanup Site
Geo Track: http://geotracker.waterboards.ca.gov/profile_report.asp?global_id=T0608700160
Global Id: T0608700160
Latitude: 36.9853831
Longitude: -121.9647614
Status: Completed - Case Closed
Status Date: 08/02/2002
Case Worker: TAS
RB Case Number: 3001
Local Agency: SANTA CRUZ COUNTY
File Location: State Records Center
Local Case Number: Not reported
Potential Media Affect: Other Groundwater (uses other than drinking water)
Potential Contaminants of Concern: Gasoline
EPA Region: 9
Coordinate Source: * Historical Geocode - Exact Address Match
Cuf Case: YES
Quantity Released Gallons: Not reported
Begin Date: 12/16/1998
Leak Reported Date: 12/16/1998
How Discovered: Not reported
How Discovered Description: Not reported
Discharge Source: Not reported
Discharge Cause: Not reported
Stop Method: Not reported
Stop Description: Not reported
No Further Action Date: 08/02/2002
CA Water Watershed Name: Big Basin - Santa Cruz - Aptos-Soquel (304.13)
Dwr Groundwater Subbasin Name: Santa Cruz Mid-County (3-001)
Disadvantaged Community: Not reported
CA EnviroScreen 3 Score: 6-10%
CA EnviroScreen 4 Score: 15-20%
Military DOD Site: No
Facility Project Subtype: Not reported
RWQCB Region: CENTRAL COAST RWQCB (REGION 3)
Site History: Not reported

LUST:

Global Id: T0608700160
Contact Type: Local Agency Caseworker
Contact Name: JOHN B. GERBRANDT
Organization Name: SANTA CRUZ COUNTY
Address: 701 Ocean Street, Room 312
City: SANTA CRUZ
Email: john.gerbrandt@santacruzcounty.us
Phone Number: Not reported

Global Id: T0608700160
Contact Type: Regional Board Caseworker - Primary Caseworker
Contact Name: TOM SAYLES
Organization Name: CENTRAL COAST RWQCB (REGION 3)
Address: 895 AEROVISTA PL, SUITE 101
City: SAN LUIS OBISPO
Email: tom.sayles@waterboards.ca.gov
Phone Number: Not reported

Map ID
Direction
Distance
Elevation

MAP FINDINGS

Site

Database(s)

EDR ID Number
EPA ID Number

SAFEWAY FUEL CENTER #1929 (Continued)

U001602129

LUST:

Global Id: T0608700160
Action Type: ENFORCEMENT
Date: 08/02/2002
Action: Closure/No Further Action Letter

Global Id: T0608700160
Action Type: ENFORCEMENT
Date: 07/30/2001
Action: 13267 Monitoring Program

Global Id: T0608700160
Action Type: ENFORCEMENT
Date: 09/18/1997
Action: Site Visit / Inspection / Sampling

Global Id: T0608700160
Action Type: ENFORCEMENT
Date: 09/22/1997
Action: Staff Letter

Global Id: T0608700160
Action Type: Other
Date: 12/16/1998
Action: Leak Reported

Global Id: T0608700160
Action Type: ENFORCEMENT
Date: 07/30/2001
Action: 13267 Requirement

Global Id: T0608700160
Action Type: ENFORCEMENT
Date: 10/16/2004
Action: Closure/No Further Action Letter

Global Id: T0608700160
Action Type: ENFORCEMENT
Date: 02/19/2016
Action: Staff Letter

Global Id: T0608700160
Action Type: ENFORCEMENT
Date: 07/14/1998
Action: Staff Letter

Global Id: T0608700160
Action Type: ENFORCEMENT
Date: 12/28/1998
Action: 13267 Requirement

Global Id: T0608700160
Action Type: ENFORCEMENT
Date: 03/16/1998
Action: Staff Letter

Global Id: T0608700160

Map ID
Direction
Distance
Elevation

MAP FINDINGS

Site

Database(s)

EDR ID Number
EPA ID Number

SAFeway FUEL CENTER #1929 (Continued)

U001602129

Action Type: RESPONSE
Date: 01/27/1998
Action: Corrective Action Plan / Remedial Action Plan - Regulator Responded

Global Id: T0608700160
Action Type: RESPONSE
Date: 11/16/1998
Action: Soil and Water Investigation Report - Regulator Responded

Global Id: T0608700160
Action Type: RESPONSE
Date: 06/14/1998
Action: Soil and Water Investigation Workplan - Regulator Responded

Global Id: T0608700160
Action Type: RESPONSE
Date: 04/29/1998
Action: Soil and Water Investigation Workplan - Regulator Responded

Global Id: T0608700160
Action Type: RESPONSE
Date: 10/12/1998
Action: Soil and Water Investigation Report - Regulator Responded

Global Id: T0608700160
Action Type: RESPONSE
Date: 09/17/1997
Action: Soil and Water Investigation Workplan - Regulator Responded

Global Id: T0608700160
Action Type: RESPONSE
Date: 10/07/1997
Action: Other Report / Document - Regulator Responded

Global Id: T0608700160
Action Type: RESPONSE
Date: 02/19/1999
Action: Well Installation Workplan - Regulator Responded

Global Id: T0608700160
Action Type: ENFORCEMENT
Date: 06/16/2004
Action: 13267 Monitoring Program

Global Id: T0608700160
Action Type: ENFORCEMENT
Date: 05/01/1998
Action: Staff Letter

Global Id: T0608700160
Action Type: ENFORCEMENT
Date: 10/28/1998
Action: Clean Up Fund - Letter to RP

Global Id: T0608700160
Action Type: ENFORCEMENT
Date: 09/15/2004

Map ID
Direction
Distance
Elevation

MAP FINDINGS

Site

Database(s)

EDR ID Number
EPA ID Number

SAFeway FUEL CENTER #1929 (Continued)

U001602129

Action: Closure/No Further Action Letter

Global Id: T0608700160
Action Type: ENFORCEMENT
Date: 06/04/2001
Action: 13267 Requirement

Global Id: T0608700160
Action Type: ENFORCEMENT
Date: 10/29/1997
Action: Staff Letter

Global Id: T0608700160
Action Type: RESPONSE
Date: 07/31/2002
Action: Monitoring Report - Quarterly

Global Id: T0608700160
Action Type: ENFORCEMENT
Date: 06/27/2002
Action: Site Visit / Inspection / Sampling

Global Id: T0608700160
Action Type: ENFORCEMENT
Date: 03/10/1998
Action: Letter - Notice

Global Id: T0608700160
Action Type: ENFORCEMENT
Date: 08/02/2002
Action: Closure/No Further Action Letter

Global Id: T0608700160
Action Type: ENFORCEMENT
Date: 04/07/1999
Action: 13267 Requirement

Global Id: T0608700160
Action Type: RESPONSE
Date: 03/09/1998
Action: Unauthorized Release Form

Global Id: T0608700160
Action Type: RESPONSE
Date: 12/15/2000
Action: Well Installation Workplan

Global Id: T0608700160
Action Type: RESPONSE
Date: 09/13/2004
Action: Well Destruction Report

Global Id: T0608700160
Action Type: RESPONSE
Date: 06/11/2004
Action: Other Report / Document

Map ID
Direction
Distance
Elevation

MAP FINDINGS

Site

Database(s)

EDR ID Number
EPA ID Number

SAFeway FUEL CENTER #1929 (Continued)

U001602129

Global Id:	T0608700160
Action Type:	RESPONSE
Date:	05/17/1999
Action:	Monitoring Report - Quarterly
Global Id:	T0608700160
Action Type:	RESPONSE
Date:	10/31/1997
Action:	Correspondence
Global Id:	T0608700160
Action Type:	RESPONSE
Date:	04/19/2000
Action:	Well Installation Report
Global Id:	T0608700160
Action Type:	RESPONSE
Date:	02/18/1998
Action:	Tank Removal Report / UST Sampling Report
Global Id:	T0608700160
Action Type:	RESPONSE
Date:	06/26/2000
Action:	Monitoring Report - Quarterly
Global Id:	T0608700160
Action Type:	RESPONSE
Date:	01/27/2000
Action:	Monitoring Report - Quarterly
Global Id:	T0608700160
Action Type:	RESPONSE
Date:	04/27/2012
Action:	Well Installation Workplan
Global Id:	T0608700160
Action Type:	RESPONSE
Date:	01/20/1999
Action:	Monitoring Report - Quarterly
Global Id:	T0608700160
Action Type:	RESPONSE
Date:	10/12/2000
Action:	Monitoring Report - Quarterly
Global Id:	T0608700160
Action Type:	RESPONSE
Date:	11/07/1997
Action:	Correspondence
Global Id:	T0608700160
Action Type:	RESPONSE
Date:	04/21/1998
Action:	Correspondence
Global Id:	T0608700160
Action Type:	RESPONSE

Map ID
Direction
Distance
Elevation

MAP FINDINGS

Site

Database(s)

EDR ID Number
EPA ID Number

SAFEWAY FUEL CENTER #1929 (Continued)

U001602129

Date: 01/22/2016
Action: Tank Removal Report / UST Sampling Report

Global Id: T0608700160
Action Type: RESPONSE
Date: 01/05/2001
Action: Monitoring Report - Quarterly

Global Id: T0608700160
Action Type: RESPONSE
Date: 04/13/2001
Action: Monitoring Report - Quarterly

Global Id: T0608700160
Action Type: RESPONSE
Date: 08/05/1999
Action: Monitoring Report - Quarterly

Global Id: T0608700160
Action Type: RESPONSE
Date: 07/20/2004
Action: Monitoring Report - Quarterly

Global Id: T0608700160
Action Type: RESPONSE
Date: 09/10/2004
Action: Well Destruction Report

Global Id: T0608700160
Action Type: RESPONSE
Date: 07/30/2002
Action: Other Report / Document

LUST:

Global Id: T0608700160
Status: Open - Case Begin Date
Status Date: 12/16/1998

Global Id: T0608700160
Status: Open - Site Assessment
Status Date: 04/09/1999

Global Id: T0608700160
Status: Completed - Case Closed
Status Date: 08/02/2002

CERS HAZ WASTE:

Name: SAFEWAY FUEL CENTER #1929
Address: 2700 41ST AVE
City,State,Zip: SOQUEL, CA 95073
Site ID: 79470
CERS ID: 10192039
CERS Description: Hazardous Waste Generator

Map ID
Direction
Distance
Elevation

MAP FINDINGS

Site

Database(s)

EDR ID Number
EPA ID Number

SAFEWAY FUEL CENTER #1929 (Continued)

U001602129

HIST UST:

Name: USA PETROLEUM COMPANY #88
Address: 2700 41ST AVE
City,State,Zip: SOQUEL, CA 95073
File Number: Not reported
URL: Not reported
Region: STATE
Facility ID: 00000002003
Facility Type: Gas Station
Other Type: Not reported
Contact Name: ED SHERIDAN
Telephone: 2138294383
Owner Name: USA PETROLEUM COMPANY
Owner Address: P.O. BOX 1839
Owner City,St,Zip: SANTA MONICA, CA 90406
Total Tanks: 0003

Tank Num: 001
Container Num: 1
Year Installed: 1972
Tank Capacity: 00012000
Tank Used for: PRODUCT
Type of Fuel: UNLEADED
Container Construction Thickness: 1/4
Leak Detection: Stock Inventor

Tank Num: 002
Container Num: 2
Year Installed: 1972
Tank Capacity: 00012000
Tank Used for: PRODUCT
Type of Fuel: REGULAR
Container Construction Thickness: 1/4
Leak Detection: Stock Inventor

Tank Num: 003
Container Num: 3
Year Installed: 1972
Tank Capacity: 00012000
Tank Used for: PRODUCT
Type of Fuel: PREMIUM
Container Construction Thickness: 1/4
Leak Detection: Stock Inventor

CERS TANKS:

Name: SAFEWAY FUEL CENTER #1929
Address: 2700 41ST AVE
City,State,Zip: SOQUEL, CA 95073
Site ID: 79470
CERS ID: 10192039
CERS Description: Underground Storage Tank

CUPA SANTA CRUZ:

Name: SAFEWAY FUEL CENTER #1929
Address: 2700 41ST AVE
City,State,Zip: SOQUEL, CA 95073

Map ID
Direction
Distance
Elevation

MAP FINDINGS

Site

Database(s)

EDR ID Number
EPA ID Number

SAFEWAY FUEL CENTER #1929 (Continued)

U001602129

Facility Id: FA0001121
Cross Street: SOQUEL DRIVE
Description: HAZARDOUS WASTE GENERATOR (HMMP STD FORM)

Name: SAFEWAY FUEL CENTER #1929
Address: 2700 41ST AVE
City,State,Zip: SOQUEL, CA 95073
Facility Id: FA0001121
Cross Street: SOQUEL DRIVE
Description: UNDERGROUND STORAGE TANK PROGRAM

Name: SAFEWAY FUEL CENTER #1929
Address: 2700 41ST AVE
City,State,Zip: SOQUEL, CA 95073
Facility Id: FA0001121
Cross Street: SOQUEL DRIVE
Description: STATE UST SURCHARGE

Name: SAFEWAY FUEL CENTER #1929
Address: 2700 41ST AVE
City,State,Zip: SOQUEL, CA 95073
Facility Id: FA0001121
Cross Street: SOQUEL DRIVE
Description: HMMP STANDARD FORM FILING FEE

HAZNET:

Name: TESORO WEST COAST COMPANY LLC #68219
Address: 2700 41ST AVE
Address 2: Not reported
City,State,Zip: SOQUEL, CA 950732111
Contact: Lisa Gomez
Telephone: 2106264994
Mailing Name: Not reported
Mailing Address: 19100 RIDGEWOOD PKWY

Year: 2013
Gepaid: CAR000143172
TSD EPA ID: NVT330010000
CA Waste Code: 352 - Other organic solids
Disposal Method: H132 - Landfill Or Surface Impoundment That Will Be Closed As Landfill(To Include On-Site Treatment And/Or Stabilization)
Tons: 0.2625

Year: 2013
Gepaid: CAR000143172
TSD EPA ID: CAT080013352
CA Waste Code: 134 - Aqueous solution with total organic residues less than 10 percent
Disposal Method: H039 - Other Recovery Of Reclamation For Reuse Including Acid Regeneration, Organics Recovery Ect
Tons: 0.252

Year: 2012
Gepaid: CAR000143172
TSD EPA ID: NVT330010000
CA Waste Code: 352 - Other organic solids
Disposal Method: H132 - Landfill Or Surface Impoundment That Will Be Closed As

Map ID
Direction
Distance
Elevation

MAP FINDINGS

Site

Database(s)

EDR ID Number
EPA ID Number

SAFEWAY FUEL CENTER #1929 (Continued)

U001602129

Tons:	Landfill(To Include On-Site Treatment And/Or Stabilization) 0.075
Year:	2012
Gepaid:	CAR000143172
TSD EPA ID:	CAT080013352
CA Waste Code:	134 - Aqueous solution with total organic residues less than 10 percent
Disposal Method:	H039 - Other Recovery Of Reclamation For Reuse Including Acid Regeneration, Organics Recovery Ect
Tons:	0.273
Year:	2011
Gepaid:	CAR000143172
TSD EPA ID:	NVT330010000
CA Waste Code:	352 - Other organic solids
Disposal Method:	H132 - Landfill Or Surface Impoundment That Will Be Closed As Landfill(To Include On-Site Treatment And/Or Stabilization)
Tons:	0.14
Year:	2011
Gepaid:	CAR000143172
TSD EPA ID:	CAT080013352
CA Waste Code:	134 - Aqueous solution with total organic residues less than 10 percent
Disposal Method:	H039 - Other Recovery Of Reclamation For Reuse Including Acid Regeneration, Organics Recovery Ect
Tons:	0.483
Year:	2010
Gepaid:	CAR000143172
TSD EPA ID:	NVT330010000
CA Waste Code:	352 - Other organic solids
Disposal Method:	H132 - Landfill Or Surface Impoundment That Will Be Closed As Landfill(To Include On-Site Treatment And/Or Stabilization)
Tons:	0.0625
Year:	2010
Gepaid:	CAR000143172
TSD EPA ID:	CAT080013352
CA Waste Code:	134 - Aqueous solution with total organic residues less than 10 percent
Disposal Method:	H039 - Other Recovery Of Reclamation For Reuse Including Acid Regeneration, Organics Recovery Ect
Tons:	0.273
Year:	2009
Gepaid:	CAR000143172
TSD EPA ID:	CAT080013352
CA Waste Code:	134 - Aqueous solution with total organic residues less than 10 percent
Disposal Method:	H039 - Other Recovery Of Reclamation For Reuse Including Acid Regeneration, Organics Recovery Ect
Tons:	0.483
Year:	2009
Gepaid:	CAR000143172

Map ID
Direction
Distance
Elevation

MAP FINDINGS

Site

Database(s)

EDR ID Number
EPA ID Number

SAFWAY FUEL CENTER #1929 (Continued)

U001602129

TSD EPA ID: NVT330010000
CA Waste Code: 352 - Other organic solids
Disposal Method: H132 - Landfill Or Surface Impoundment That Will Be Closed As
Landfill(To Include On-Site Treatment And/Or Stabilization)
Tons: 0.3

[Click this hyperlink](#) while viewing on your computer to access
6 additional CA HAZNET: record(s) in the EDR Site Report.

Additional Info:

Year: 2013
Gen EPA ID: CAR000143172

Shipment Date: 20130818
Creation Date: 1/18/2014 22:15:06
Receipt Date: 20130828
Manifest ID: 005760132FLE
Trans EPA ID: CAR000183913
Trans Name: BELSHIRE
Trans 2 EPA ID: Not reported
Trans 2 Name: Not reported
TSD EPA ID: NVT330010000
Trans Name: US ECOLOGY NEVADA OPERATIONS
TSD Alt EPA ID: Not reported
TSD Alt Name: Not reported
Waste Code Description: 352 - Other organic solids
RCRA Code: Not reported
Meth Code: H132 - Landfill Or Surface Impoundment That Will Be Closed As
Landfill(To Include On-Site Treatment And/Or Stabilization)

Quantity Tons: 0.0375
Waste Quantity: 75
Quantity Unit: P
Additional Code 1: Not reported
Additional Code 2: Not reported
Additional Code 3: Not reported
Additional Code 4: Not reported
Additional Code 5: Not reported

Shipment Date: 20130724
Creation Date: 9/20/2013 22:15:23
Receipt Date: 20130802
Manifest ID: 005751277FLE
Trans EPA ID: CAR000183913
Trans Name: BELSHIRE
Trans 2 EPA ID: Not reported
Trans 2 Name: Not reported
TSD EPA ID: CAT080013352
Trans Name: DEMENNO KERDOON
TSD Alt EPA ID: Not reported
TSD Alt Name: Not reported
Waste Code Description: 134 - Aqueous solution with <10% total organic residues
RCRA Code: Not reported
Meth Code: H039 - Other Recovery Of Reclamation For Reuse Including Acid
Regeneration, Organics Recovery Ect

Quantity Tons: 0.126
Waste Quantity: 30

Map ID
Direction
Distance
Elevation

MAP FINDINGS

Site

Database(s)

EDR ID Number
EPA ID Number

SAFeway FUEL CENTER #1929 (Continued)

U001602129

Quantity Unit:	G
Additional Code 1:	Not reported
Additional Code 2:	Not reported
Additional Code 3:	Not reported
Additional Code 4:	Not reported
Additional Code 5:	Not reported
Shipment Date:	20130416
Creation Date:	8/23/2013 22:15:13
Receipt Date:	20130424
Manifest ID:	005786018FLE
Trans EPA ID:	CAR000183913
Trans Name:	BELSHIRE
Trans 2 EPA ID:	Not reported
Trans 2 Name:	Not reported
TSDf EPA ID:	NVT330010000
Trans Name:	US ECOLOGY NEVADA OPERATIONS
TSDf Alt EPA ID:	Not reported
TSDf Alt Name:	Not reported
Waste Code Description:	352 - Other organic solids
RCRA Code:	Not reported
Meth Code:	H132 - Landfill Or Surface Impoundment That Will Be Closed As Landfill(To Include On-Site Treatment And/Or Stabilization)
Quantity Tons:	0.15
Waste Quantity:	300
Quantity Unit:	P
Additional Code 1:	Not reported
Additional Code 2:	Not reported
Additional Code 3:	Not reported
Additional Code 4:	Not reported
Additional Code 5:	Not reported
Shipment Date:	20130117
Creation Date:	6/7/2013 22:15:09
Receipt Date:	20130123
Manifest ID:	005784724FLE
Trans EPA ID:	CAR000183913
Trans Name:	BELSHIRE
Trans 2 EPA ID:	Not reported
Trans 2 Name:	Not reported
TSDf EPA ID:	NVT330010000
Trans Name:	US ECOLOGY NEVADA OPERATIONS
TSDf Alt EPA ID:	Not reported
TSDf Alt Name:	Not reported
Waste Code Description:	352 - Other organic solids
RCRA Code:	Not reported
Meth Code:	H132 - Landfill Or Surface Impoundment That Will Be Closed As Landfill(To Include On-Site Treatment And/Or Stabilization)
Quantity Tons:	0.075
Waste Quantity:	150
Quantity Unit:	P
Additional Code 1:	Not reported
Additional Code 2:	Not reported
Additional Code 3:	Not reported
Additional Code 4:	Not reported
Additional Code 5:	Not reported

Map ID
Direction
Distance
Elevation

MAP FINDINGS

Site

Database(s)

EDR ID Number
EPA ID Number

SAFeway FUEL CENTER #1929 (Continued)

U001602129

Shipment Date: 20130117
Creation Date: 3/19/2013 22:15:10
Receipt Date: 20130125
Manifest ID: 005784725FLE
Trans EPA ID: CAR000183913
Trans Name: BELSHIRE
Trans 2 EPA ID: Not reported
Trans 2 Name: Not reported
TSDf EPA ID: CAT080013352
Trans Name: DEMENNO KERDOON
TSDf Alt EPA ID: Not reported
TSDf Alt Name: Not reported
Waste Code Description: 134 - Aqueous solution with <10% total organic residues
RCRA Code: Not reported
Meth Code: H039 - Other Recovery Of Reclamation For Reuse Including Acid
Regeneration, Organics Recovery Ect

Quantity Tons: 0.126
Waste Quantity: 30
Quantity Unit: G
Additional Code 1: Not reported
Additional Code 2: Not reported
Additional Code 3: Not reported
Additional Code 4: Not reported
Additional Code 5: Not reported

Additional Info:

Year: 2012
Gen EPA ID: CAR000143172

Shipment Date: 20121016
Creation Date: 8/17/2013 22:15:07
Receipt Date: 20121024
Manifest ID: 005773399FLE
Trans EPA ID: CAR000183913
Trans Name: BELSHIRE
Trans 2 EPA ID: Not reported
Trans 2 Name: Not reported
TSDf EPA ID: NVT330010000
Trans Name: US ECOLOGY NEVADA OPERATIONS
TSDf Alt EPA ID: Not reported
TSDf Alt Name: Not reported
Waste Code Description: 352 - Other organic solids
RCRA Code: Not reported
Meth Code: H132 - Landfill Or Surface Impoundment That Will Be Closed As
Landfill(To Include On-Site Treatment And/Or Stabilization)

Quantity Tons: 0.05
Waste Quantity: 100
Quantity Unit: P
Additional Code 1: Not reported
Additional Code 2: Not reported
Additional Code 3: Not reported
Additional Code 4: Not reported
Additional Code 5: Not reported

Shipment Date: 20121016
Creation Date: 12/24/2012 22:15:22
Receipt Date: 20121023

Map ID
Direction
Distance
Elevation

MAP FINDINGS

Site

Database(s)

EDR ID Number
EPA ID Number

SAFeway FUEL CENTER #1929 (Continued)

U001602129

Manifest ID: 005773400FLE
Trans EPA ID: CAR000183913
Trans Name: BELSHIRE
Trans 2 EPA ID: Not reported
Trans 2 Name: Not reported
TSDf EPA ID: CAT080013352
Trans Name: DEMENNO KERDOON
TSDf Alt EPA ID: Not reported
TSDf Alt Name: Not reported
Waste Code Description: 134 - Aqueous solution with <10% total organic residues
RCRA Code: Not reported
Meth Code: H039 - Other Recovery Of Reclamation For Reuse Including Acid
Regeneration, Organics Recovery Ect

Quantity Tons: 0.084
Waste Quantity: 20
Quantity Unit: G
Additional Code 1: Not reported
Additional Code 2: Not reported
Additional Code 3: Not reported
Additional Code 4: Not reported
Additional Code 5: Not reported

Shipment Date: 20120417
Creation Date: 10/19/2012 22:15:22
Receipt Date: 20120427
Manifest ID: 004658352FLE
Trans EPA ID: CAR000183913
Trans Name: BELSHIRE
Trans 2 EPA ID: CAD981412356
Trans 2 Name: PACIFIC TRANS ENVIRONMENTAL SERVICES INC
TSDf EPA ID: NVT330010000
Trans Name: US ECOLOGY NEVADA OPERATIONS
TSDf Alt EPA ID: Not reported
TSDf Alt Name: Not reported
Waste Code Description: 352 - Other organic solids
RCRA Code: Not reported
Meth Code: H132 - Landfill Or Surface Impoundment That Will Be Closed As
Landfill(To Include On-Site Treatment And/Or Stabilization)

Quantity Tons: 0.025
Waste Quantity: 50
Quantity Unit: P
Additional Code 1: Not reported
Additional Code 2: Not reported
Additional Code 3: Not reported
Additional Code 4: Not reported
Additional Code 5: Not reported

Shipment Date: 20120417
Creation Date: 7/16/2012 20:30:20
Receipt Date: 20120427
Manifest ID: 004658353FLE
Trans EPA ID: CAR000183913
Trans Name: BELSHIRE
Trans 2 EPA ID: Not reported
Trans 2 Name: Not reported
TSDf EPA ID: CAT080013352
Trans Name: DEMENNO KERDOON

Map ID
Direction
Distance
Elevation

MAP FINDINGS

Site

Database(s)

EDR ID Number
EPA ID Number

SAFeway FUEL CENTER #1929 (Continued)

U001602129

TSDf Alt EPA ID: Not reported
TSDf Alt Name: Not reported
Waste Code Description: 134 - Aqueous solution with <10% total organic residues
RCRA Code: Not reported
Meth Code: H039 - Other Recovery Of Reclamation For Reuse Including Acid
Regeneration, Organics Recovery Ect
Quantity Tons: 0.189
Waste Quantity: 45
Quantity Unit: G
Additional Code 1: Not reported
Additional Code 2: Not reported
Additional Code 3: Not reported
Additional Code 4: Not reported
Additional Code 5: Not reported

Additional Info:

Year: 2011
Gen EPA ID: CAR000143172

Shipment Date: 20111004
Creation Date: 3/22/2012 20:30:23
Receipt Date: 20111013
Manifest ID: 004628859FLE
Trans EPA ID: CAR000183913
Trans Name: BELSHIRE
Trans 2 EPA ID: CAD981412356
Trans 2 Name: PACIFIC TRANS ENVIRONMENTAL SERVICES INC
TSDf EPA ID: NVT330010000
Trans Name: US ECOLOGY NEVADA OPERATIONS
TSDf Alt EPA ID: Not reported
TSDf Alt Name: Not reported
Waste Code Description: 352 - Other organic solids
RCRA Code: Not reported
Meth Code: H132 - Landfill Or Surface Impoundment That Will Be Closed As
Landfill(To Include On-Site Treatment And/Or Stabilization)
Quantity Tons: 0.025
Waste Quantity: 50
Quantity Unit: P
Additional Code 1: Not reported
Additional Code 2: Not reported
Additional Code 3: Not reported
Additional Code 4: Not reported
Additional Code 5: Not reported

Shipment Date: 20111004
Creation Date: 12/27/2011 18:30:48
Receipt Date: 20111011
Manifest ID: 004628860FLE
Trans EPA ID: CAR000183913
Trans Name: BELSHIRE
Trans 2 EPA ID: CAT080016116
Trans 2 Name: NIETO & SONS TRUCKING INC
TSDf EPA ID: CAT080013352
Trans Name: DEMENNO KERDOON
TSDf Alt EPA ID: Not reported
TSDf Alt Name: Not reported
Waste Code Description: 134 - Aqueous solution with <10% total organic residues

Map ID
Direction
Distance
Elevation

MAP FINDINGS

Site

Database(s)

EDR ID Number
EPA ID Number

SAFWAY FUEL CENTER #1929 (Continued)

U001602129

RCRA Code: Not reported
Meth Code: H039 - Other Recovery Of Reclamation For Reuse Including Acid
Regeneration, Organics Recovery Ect

Quantity Tons: 0.105
Waste Quantity: 25
Quantity Unit: G
Additional Code 1: Not reported
Additional Code 2: Not reported
Additional Code 3: Not reported
Additional Code 4: Not reported
Additional Code 5: Not reported

Shipment Date: 20110510
Creation Date: 7/14/2011 18:30:27
Receipt Date: 20110518
Manifest ID: 004233557FLE
Trans EPA ID: CAR000183913
Trans Name: BELSHIRE
Trans 2 EPA ID: Not reported
Trans 2 Name: Not reported
TSDf EPA ID: CAT080013352
Trans Name: DEMENNO KERDOON
TSDf Alt EPA ID: Not reported
TSDf Alt Name: Not reported
Waste Code Description: 134 - Aqueous solution with <10% total organic residues
RCRA Code: Not reported
Meth Code: H039 - Other Recovery Of Reclamation For Reuse Including Acid
Regeneration, Organics Recovery Ect

Quantity Tons: 0.21
Waste Quantity: 50
Quantity Unit: G
Additional Code 1: Not reported
Additional Code 2: Not reported
Additional Code 3: Not reported
Additional Code 4: Not reported
Additional Code 5: Not reported

Shipment Date: 20110322
Creation Date: 8/26/2011 18:30:13
Receipt Date: 20110401
Manifest ID: 004234155FLE
Trans EPA ID: CAR000183913
Trans Name: BELSHIRE
Trans 2 EPA ID: CAD981412356
Trans 2 Name: PACIFIC TRANS ENVIRONMENTAL SERVICES INC
TSDf EPA ID: NVT330010000
Trans Name: US ECOLOGY NEVADA OPERATIONS
TSDf Alt EPA ID: Not reported
TSDf Alt Name: Not reported
Waste Code Description: 352 - Other organic solids
RCRA Code: Not reported
Meth Code: H132 - Landfill Or Surface Impoundment That Will Be Closed As
Landfill(To Include On-Site Treatment And/Or Stabilization)

Quantity Tons: 0.115
Waste Quantity: 230
Quantity Unit: P
Additional Code 1: Not reported

Map ID
Direction
Distance
Elevation

MAP FINDINGS

Site

Database(s)

EDR ID Number
EPA ID Number

SAFWAY FUEL CENTER #1929 (Continued)

U001602129

Additional Code 2:	Not reported
Additional Code 3:	Not reported
Additional Code 4:	Not reported
Additional Code 5:	Not reported
Shipment Date:	20110131
Creation Date:	4/1/2011 18:30:28
Receipt Date:	20110204
Manifest ID:	004231577FLE
Trans EPA ID:	CAR000183913
Trans Name:	BELSHIRE
Trans 2 EPA ID:	Not reported
Trans 2 Name:	Not reported
TSDf EPA ID:	CAT080013352
Trans Name:	DEMENNO KERDOON
TSDf Alt EPA ID:	Not reported
TSDf Alt Name:	Not reported
Waste Code Description:	134 - Aqueous solution with <10% total organic residues
RCRA Code:	Not reported
Meth Code:	H039 - Other Recovery Of Reclamation For Reuse Including Acid Regeneration, Organics Recovery Ect
Quantity Tons:	0.168
Waste Quantity:	40
Quantity Unit:	G
Additional Code 1:	Not reported
Additional Code 2:	Not reported
Additional Code 3:	Not reported
Additional Code 4:	Not reported
Additional Code 5:	Not reported
Additional Info:	
Year:	2010
Gen EPA ID:	CAR000143172
Shipment Date:	20101214
Creation Date:	5/24/2011 18:30:28
Receipt Date:	20101229
Manifest ID:	002143884FLE
Trans EPA ID:	CAR000183913
Trans Name:	BELSHIRE
Trans 2 EPA ID:	CAD981412356
Trans 2 Name:	PACIFIC TRANS ENVIRONMENTAL SERVICES INC
TSDf EPA ID:	NVT330010000
Trans Name:	US ECOLOGY NEVADA OPERATIONS
TSDf Alt EPA ID:	Not reported
TSDf Alt Name:	Not reported
Waste Code Description:	352 - Other organic solids
RCRA Code:	Not reported
Meth Code:	H132 - Landfill Or Surface Impoundment That Will Be Closed As Landfill(To Include On-Site Treatment And/Or Stabilization)
Quantity Tons:	0.0375
Waste Quantity:	75
Quantity Unit:	P
Additional Code 1:	Not reported
Additional Code 2:	Not reported
Additional Code 3:	Not reported
Additional Code 4:	Not reported

Map ID
Direction
Distance
Elevation

MAP FINDINGS

Site

Database(s)

EDR ID Number
EPA ID Number

SAFeway FUEL CENTER #1929 (Continued)

U001602129

Additional Code 5:	Not reported
Shipment Date:	20100610
Creation Date:	9/10/2010 18:30:33
Receipt Date:	20100615
Manifest ID:	002133646FLE
Trans EPA ID:	CAR000183913
Trans Name:	BELSHIRE
Trans 2 EPA ID:	Not reported
Trans 2 Name:	Not reported
TSDf EPA ID:	CAT080013352
Trans Name:	DEMENNO KERDOON
TSDf Alt EPA ID:	Not reported
TSDf Alt Name:	Not reported
Waste Code Description:	134 - Aqueous solution with <10% total organic residues
RCRA Code:	Not reported
Meth Code:	H039 - Other Recovery Of Reclamation For Reuse Including Acid Regeneration, Organics Recovery Ect
Quantity Tons:	0.063
Waste Quantity:	15
Quantity Unit:	G
Additional Code 1:	Not reported
Additional Code 2:	Not reported
Additional Code 3:	Not reported
Additional Code 4:	Not reported
Additional Code 5:	Not reported
Shipment Date:	20100610
Creation Date:	1/19/2011 18:30:07
Receipt Date:	20100624
Manifest ID:	002133647FLE
Trans EPA ID:	CAR000183913
Trans Name:	BELSHIRE
Trans 2 EPA ID:	CAD981412356
Trans 2 Name:	PACIFIC TRANS ENVIRONMENTAL SERVICES INC
TSDf EPA ID:	NVT330010000
Trans Name:	US ECOLOGY NEVADA OPERATIONS
TSDf Alt EPA ID:	Not reported
TSDf Alt Name:	Not reported
Waste Code Description:	352 - Other organic solids
RCRA Code:	Not reported
Meth Code:	H132 - Landfill Or Surface Impoundment That Will Be Closed As Landfill(To Include On-Site Treatment And/Or Stabilization)
Quantity Tons:	0.025
Waste Quantity:	50
Quantity Unit:	P
Additional Code 1:	Not reported
Additional Code 2:	Not reported
Additional Code 3:	Not reported
Additional Code 4:	Not reported
Additional Code 5:	Not reported
Shipment Date:	20100420
Creation Date:	8/6/2010 18:31:05
Receipt Date:	20100504
Manifest ID:	000813415FLE
Trans EPA ID:	CAR000183913

Map ID
Direction
Distance
Elevation

MAP FINDINGS

Site

Database(s)

EDR ID Number
EPA ID Number

SAFeway FUEL CENTER #1929 (Continued)

U001602129

Trans Name: BELSHIRE
Trans 2 EPA ID: Not reported
Trans 2 Name: Not reported
TSDf EPA ID: CAT080013352
Trans Name: DEMENNO KERDOON
TSDf Alt EPA ID: Not reported
TSDf Alt Name: Not reported
Waste Code Description: 134 - Aqueous solution with <10% total organic residues
RCRA Code: Not reported
Meth Code: H039 - Other Recovery Of Reclamation For Reuse Including Acid
Regeneration, Organics Recovery Ect

Quantity Tons: 0.21
Waste Quantity: 50
Quantity Unit: G
Additional Code 1: Not reported
Additional Code 2: Not reported
Additional Code 3: Not reported
Additional Code 4: Not reported
Additional Code 5: Not reported

Additional Info:

Year: 2009
Gen EPA ID: CAR000143172

Shipment Date: 20091230
Creation Date: 7/20/2010 18:30:08
Receipt Date: 20100108
Manifest ID: 002121898FLE
Trans EPA ID: CAR000183913
Trans Name: BELSHIRE
Trans 2 EPA ID: CAD981412356
Trans 2 Name: PACIFIC TRANS ENVIRONMENTAL SERVICES INC
TSDf EPA ID: NVT330010000
Trans Name: US ECOLOGY NEVADA OPERATIONS
TSDf Alt EPA ID: Not reported
TSDf Alt Name: Not reported
Waste Code Description: 352 - Other organic solids
RCRA Code: Not reported
Meth Code: H132 - Landfill Or Surface Impoundment That Will Be Closed As
Landfill(To Include On-Site Treatment And/Or Stabilization)

Quantity Tons: 0.1
Waste Quantity: 200
Quantity Unit: P
Additional Code 1: Not reported
Additional Code 2: Not reported
Additional Code 3: Not reported
Additional Code 4: Not reported
Additional Code 5: Not reported

Shipment Date: 20091230
Creation Date: 4/12/2010 18:30:08
Receipt Date: 20100104
Manifest ID: 002121899FLE
Trans EPA ID: CAR000183913
Trans Name: BELSHIRE
Trans 2 EPA ID: CAT080016116
Trans 2 Name: NIETO AND SONS TRUCKING

Map ID
Direction
Distance
Elevation

MAP FINDINGS

Site

Database(s)

EDR ID Number
EPA ID Number

SAFeway FUEL CENTER #1929 (Continued)

U001602129

TSDf EPA ID: CAT080013352
Trans Name: DEMENNO KERDOON
TSDf Alt EPA ID: Not reported
TSDf Alt Name: Not reported
Waste Code Description: 134 - Aqueous solution with <10% total organic residues
RCRA Code: Not reported
Meth Code: H039 - Other Recovery Of Reclamation For Reuse Including Acid
Regeneration, Organics Recovery Ect
Quantity Tons: 0.231
Waste Quantity: 55
Quantity Unit: G
Additional Code 1: Not reported
Additional Code 2: Not reported
Additional Code 3: Not reported
Additional Code 4: Not reported
Additional Code 5: Not reported

Shipment Date: 20090727
Creation Date: 9/23/2009 18:30:38
Receipt Date: 20090806
Manifest ID: 002124195FLE
Trans EPA ID: CAR000183913
Trans Name: BELSHIRE
Trans 2 EPA ID: CAT080016116
Trans 2 Name: NIETO AND SONS TRUCKING INC
TSDf EPA ID: CAT080013352
Trans Name: DEMENNO KERDOON
TSDf Alt EPA ID: Not reported
TSDf Alt Name: Not reported
Waste Code Description: 134 - Aqueous solution with <10% total organic residues
RCRA Code: Not reported
Meth Code: H039 - Other Recovery Of Reclamation For Reuse Including Acid
Regeneration, Organics Recovery Ect
Quantity Tons: 0.084
Waste Quantity: 20
Quantity Unit: G
Additional Code 1: Not reported
Additional Code 2: Not reported
Additional Code 3: Not reported
Additional Code 4: Not reported
Additional Code 5: Not reported

Shipment Date: 20090727
Creation Date: 1/8/2010 18:30:35
Receipt Date: 20090807
Manifest ID: 002124194FLE
Trans EPA ID: CAR000183913
Trans Name: BELSHIRE
Trans 2 EPA ID: OKD981588791
Trans 2 Name: TRIAD TRANSPORT INC
TSDf EPA ID: NVT330010000
Trans Name: US ECOLOGY NEVADA OPERATIONS
TSDf Alt EPA ID: Not reported
TSDf Alt Name: Not reported
Waste Code Description: 352 - Other organic solids
RCRA Code: Not reported
Meth Code: H132 - Landfill Or Surface Impoundment That Will Be Closed As

Map ID
Direction
Distance
Elevation

MAP FINDINGS

Site

Database(s)

EDR ID Number
EPA ID Number

SAFEWAY FUEL CENTER #1929 (Continued)

U001602129

	Landfill(To Include On-Site Treatment And/Or Stabilization)
Quantity Tons:	0.075
Waste Quantity:	150
Quantity Unit:	P
Additional Code 1:	Not reported
Additional Code 2:	Not reported
Additional Code 3:	Not reported
Additional Code 4:	Not reported
Additional Code 5:	Not reported
Shipment Date:	20090304
Creation Date:	4/14/2009 18:30:09
Receipt Date:	20090309
Manifest ID:	002168201FLE
Trans EPA ID:	CAR000183913
Trans Name:	BELSHIRE
Trans 2 EPA ID:	CAT080016116
Trans 2 Name:	NIETO & SONS TRUCKING
TSDf EPA ID:	CAT080013352
Trans Name:	DEMENNO KERDOON
TSDf Alt EPA ID:	Not reported
TSDf Alt Name:	Not reported
Waste Code Description:	134 - Aqueous solution with <10% total organic residues
RCRA Code:	Not reported
Meth Code:	H039 - Other Recovery Of Reclamation For Reuse Including Acid Regeneration, Organics Recovery Ect
Quantity Tons:	0.168
Waste Quantity:	40
Quantity Unit:	G
Additional Code 1:	Not reported
Additional Code 2:	Not reported
Additional Code 3:	Not reported
Additional Code 4:	Not reported
Additional Code 5:	Not reported
Shipment Date:	20090304
Creation Date:	7/14/2009 18:30:08
Receipt Date:	20090313
Manifest ID:	002168200FLE
Trans EPA ID:	CAR000183913
Trans Name:	BELSHIRE
Trans 2 EPA ID:	OKD981588791
Trans 2 Name:	TRIAD TRANSPORT INC
TSDf EPA ID:	NVT330010000
Trans Name:	US ECOLOGY NEVADA OPERATIONS
TSDf Alt EPA ID:	Not reported
TSDf Alt Name:	Not reported
Waste Code Description:	352 - Other organic solids
RCRA Code:	Not reported
Meth Code:	H132 - Landfill Or Surface Impoundment That Will Be Closed As Landfill(To Include On-Site Treatment And/Or Stabilization)
Quantity Tons:	0.125
Waste Quantity:	250
Quantity Unit:	P
Additional Code 1:	Not reported
Additional Code 2:	Not reported
Additional Code 3:	Not reported

Map ID
Direction
Distance
Elevation

MAP FINDINGS

Site

Database(s)

EDR ID Number
EPA ID Number

SAFeway FUEL CENTER #1929 (Continued)

U001602129

Additional Code 4: Not reported
Additional Code 5: Not reported

Additional Info:

Year: 2008
Gen EPA ID: CAR000143172

Shipment Date: 20081218
Creation Date: 4/16/2009 18:30:10
Receipt Date: 20081224
Manifest ID: 002155767FLE
Trans EPA ID: CAR000183913
Trans Name: BELSHIRE
Trans 2 EPA ID: OKD981588791
Trans 2 Name: TRIAD TRANSPORT INC
TSDf EPA ID: NVT330010000
Trans Name: US ECOLOGY NEVADA OPERATIONS
TSDf Alt EPA ID: Not reported
TSDf Alt Name: Not reported
Waste Code Description: 352 - Other organic solids
RCRA Code: Not reported
Meth Code: H132 - Landfill Or Surface Impoundment That Will Be Closed As
Landfill(To Include On-Site Treatment And/Or Stabilization)

Quantity Tons: 0.125
Waste Quantity: 250
Quantity Unit: P
Additional Code 1: Not reported
Additional Code 2: Not reported
Additional Code 3: Not reported
Additional Code 4: Not reported
Additional Code 5: Not reported

Shipment Date: 20080808
Creation Date: 10/1/2008 18:30:31
Receipt Date: 20080812
Manifest ID: 000823424FLE
Trans EPA ID: CAR000183913
Trans Name: BELSHIRE
Trans 2 EPA ID: CAT080016116
Trans 2 Name: NIETO AND SONS TRUCKING
TSDf EPA ID: CAT080013352
Trans Name: DEMENNO KERDOON
TSDf Alt EPA ID: Not reported
TSDf Alt Name: Not reported
Waste Code Description: 134 - Aqueous solution with <10% total organic residues
RCRA Code: Not reported
Meth Code: H039 - Other Recovery Of Reclamation For Reuse Including Acid
Regeneration, Organics Recovery Ect

Quantity Tons: 0.126
Waste Quantity: 30
Quantity Unit: G
Additional Code 1: Not reported
Additional Code 2: Not reported
Additional Code 3: Not reported
Additional Code 4: Not reported
Additional Code 5: Not reported

Map ID
Direction
Distance
Elevation

MAP FINDINGS

Site

Database(s)

EDR ID Number
EPA ID Number

SAFeway FUEL CENTER #1929 (Continued)

U001602129

Shipment Date:	20080808
Creation Date:	1/28/2009 18:30:18
Receipt Date:	20080822
Manifest ID:	000823315FLE
Trans EPA ID:	CAR000183913
Trans Name:	BELSHIRE
Trans 2 EPA ID:	OKD981588791
Trans 2 Name:	TRIAD TRANSPORT INC
TSDf EPA ID:	NVT330010000
Trans Name:	US ECOLOGY NEVADA OPERATIONS
TSDf Alt EPA ID:	Not reported
TSDf Alt Name:	Not reported
Waste Code Description:	352 - Other organic solids
RCRA Code:	Not reported
Meth Code:	H132 - Landfill Or Surface Impoundment That Will Be Closed As Landfill(To Include On-Site Treatment And/Or Stabilization)
Quantity Tons:	0.125
Waste Quantity:	250
Quantity Unit:	P
Additional Code 1:	Not reported
Additional Code 2:	Not reported
Additional Code 3:	Not reported
Additional Code 4:	Not reported
Additional Code 5:	Not reported
Shipment Date:	20080226
Creation Date:	4/22/2008 18:30:30
Receipt Date:	20080229
Manifest ID:	000813125FLE
Trans EPA ID:	CAR000183913
Trans Name:	BELSHIRE
Trans 2 EPA ID:	Not reported
Trans 2 Name:	Not reported
TSDf EPA ID:	CAT080013352
Trans Name:	DEMENNO KERDOON
TSDf Alt EPA ID:	Not reported
TSDf Alt Name:	Not reported
Waste Code Description:	134 - Aqueous solution with <10% total organic residues
RCRA Code:	Not reported
Meth Code:	H039 - Other Recovery Of Reclamation For Reuse Including Acid Regeneration, Organics Recovery Ect
Quantity Tons:	0.273
Waste Quantity:	65
Quantity Unit:	G
Additional Code 1:	Not reported
Additional Code 2:	Not reported
Additional Code 3:	Not reported
Additional Code 4:	Not reported
Additional Code 5:	Not reported
Shipment Date:	20080226
Creation Date:	8/7/2008 18:30:07
Receipt Date:	20080307
Manifest ID:	000813124FLE
Trans EPA ID:	CAR000183913
Trans Name:	BELSHIRE
Trans 2 EPA ID:	OKD981588791

Map ID
Direction
Distance
Elevation

MAP FINDINGS

Site

Database(s)

EDR ID Number
EPA ID Number

SAFeway FUEL CENTER #1929 (Continued)

U001602129

Trans 2 Name: TRIAD TRANSPORT INC
TSDf EPA ID: NVT330010000
Trans Name: US ECOLOGY NEVADA OPERATIONS
TSDf Alt EPA ID: Not reported
TSDf Alt Name: Not reported
Waste Code Description: 352 - Other organic solids
RCRA Code: Not reported
Meth Code: H132 - Landfill Or Surface Impoundment That Will Be Closed As
Landfill(To Include On-Site Treatment And/Or Stabilization)

Quantity Tons: 0.05
Waste Quantity: 100
Quantity Unit: P
Additional Code 1: Not reported
Additional Code 2: Not reported
Additional Code 3: Not reported
Additional Code 4: Not reported
Additional Code 5: Not reported

Additional Info:

Year: 2007
Gen EPA ID: CAR000143172

Shipment Date: 20070516
Creation Date: 12/20/2007 18:30:21
Receipt Date: 20070518
Manifest ID: 000770481FLE
Trans EPA ID: CAR000165175
Trans Name: BELSHIRE ENVIRONMENTAL SERVICES INC
Trans 2 EPA ID: OKD981588791
Trans 2 Name: TRIAD TRANSPORT INC
TSDf EPA ID: NVT330010000
Trans Name: US ECOLOGY NEVADA OPERATIONS
TSDf Alt EPA ID: Not reported
TSDf Alt Name: Not reported
Waste Code Description: 352 - Other organic solids
RCRA Code: Not reported
Meth Code: H132 - Landfill Or Surface Impoundment That Will Be Closed As
Landfill(To Include On-Site Treatment And/Or Stabilization)

Quantity Tons: 0.0375
Waste Quantity: 75
Quantity Unit: P
Additional Code 1: Not reported
Additional Code 2: Not reported
Additional Code 3: Not reported
Additional Code 4: Not reported
Additional Code 5: Not reported

Shipment Date: 20070516
Creation Date: 10/10/2007 18:30:46
Receipt Date: 20070517
Manifest ID: 000770482FLE
Trans EPA ID: CAR000165175
Trans Name: BELSHIRE ENVIRONMENTAL SERVICES INC
Trans 2 EPA ID: Not reported
Trans 2 Name: Not reported
TSDf EPA ID: CAT080013352
Trans Name: DEMENNO KERDOON

Map ID
Direction
Distance
Elevation

MAP FINDINGS

Site

Database(s)

EDR ID Number
EPA ID Number

SAFeway FUEL CENTER #1929 (Continued)

U001602129

TSDf Alt EPA ID:	Not reported
TSDf Alt Name:	Not reported
Waste Code Description:	134 - Aqueous solution with <10% total organic residues
RCRA Code:	Not reported
Meth Code:	H135 - Discharge To Sewer/Potw Or Npdes(With Prior Storage--With Or Without Treatment)
Quantity Tons:	0.21
Waste Quantity:	50
Quantity Unit:	G
Additional Code 1:	Not reported
Additional Code 2:	Not reported
Additional Code 3:	Not reported
Additional Code 4:	Not reported
Additional Code 5:	Not reported
Shipment Date:	20070204
Creation Date:	12/10/2007 18:30:18
Receipt Date:	20070209
Manifest ID:	000752176FLE
Trans EPA ID:	CAR000165175
Trans Name:	BELSHIRE ENVIRONMENTAL SERVICES INC
Trans 2 EPA ID:	OKD981588791
Trans 2 Name:	TRIAD TRANSPORT INC
TSDf EPA ID:	NVT330010000
Trans Name:	US ECOLOGY NEVADA OPERATIONS
TSDf Alt EPA ID:	Not reported
TSDf Alt Name:	Not reported
Waste Code Description:	352 - Other organic solids
RCRA Code:	Not reported
Meth Code:	H132 - Landfill Or Surface Impoundment That Will Be Closed As Landfill(To Include On-Site Treatment And/Or Stabilization)
Quantity Tons:	0.075
Waste Quantity:	150
Quantity Unit:	P
Additional Code 1:	Not reported
Additional Code 2:	Not reported
Additional Code 3:	Not reported
Additional Code 4:	Not reported
Additional Code 5:	Not reported
Shipment Date:	20070204
Creation Date:	8/9/2007 18:30:58
Receipt Date:	20070207
Manifest ID:	000752177FLE
Trans EPA ID:	CAR000165175
Trans Name:	BELSHIRE ENVIRONMENTAL SERVICES INC
Trans 2 EPA ID:	Not reported
Trans 2 Name:	Not reported
TSDf EPA ID:	CAT080013352
Trans Name:	DEMENNO KERDOON
TSDf Alt EPA ID:	Not reported
TSDf Alt Name:	Not reported
Waste Code Description:	134 - Aqueous solution with <10% total organic residues
RCRA Code:	Not reported
Meth Code:	H135 - Discharge To Sewer/Potw Or Npdes(With Prior Storage--With Or Without Treatment)
Quantity Tons:	0.168

Map ID
Direction
Distance
Elevation

MAP FINDINGS

Site

Database(s)

EDR ID Number
EPA ID Number

SAFeway FUEL CENTER #1929 (Continued)

U001602129

Waste Quantity: 40
Quantity Unit: G
Additional Code 1: Not reported
Additional Code 2: Not reported
Additional Code 3: Not reported
Additional Code 4: Not reported
Additional Code 5: Not reported

Additional Info:

Year: 2006
Gen EPA ID: CAR000143172

Shipment Date: 20060504
Creation Date: 8/24/2006 18:32:30
Receipt Date: 20060510
Manifest ID: 25184383
Trans EPA ID: CAR000165175
Trans Name: BELSHIRE ENVIRONMENTAL SERVICES INC
Trans 2 EPA ID: Not reported
Trans 2 Name: Not reported
TSDf EPA ID: CAT080013352
Trans Name: DEMENNO KERDOON
TSDf Alt EPA ID: CAT080013352
TSDf Alt Name: Not reported
Waste Code Description: 134 - Aqueous solution with <10% total organic residues
RCRA Code: Not reported
Meth Code: R01 - Recycler
Quantity Tons: 0.42
Waste Quantity: 100
Quantity Unit: G
Additional Code 1: Not reported
Additional Code 2: Not reported
Additional Code 3: Not reported
Additional Code 4: Not reported
Additional Code 5: Not reported

Shipment Date: 20060131
Creation Date: 5/27/2006 18:30:56
Receipt Date: 20060203
Manifest ID: 24857261
Trans EPA ID: CAR000165175
Trans Name: BELSHIRE ENVIRONMENTAL SERVICES INC
Trans 2 EPA ID: Not reported
Trans 2 Name: Not reported
TSDf EPA ID: CAT080013352
Trans Name: DEMENNO KERDOON
TSDf Alt EPA ID: CAT080013352
TSDf Alt Name: Not reported
Waste Code Description: 134 - Aqueous solution with <10% total organic residues
RCRA Code: Not reported
Meth Code: R01 - Recycler
Quantity Tons: 0.525
Waste Quantity: 125
Quantity Unit: G
Additional Code 1: Not reported
Additional Code 2: Not reported
Additional Code 3: Not reported

Map ID
Direction
Distance
Elevation

MAP FINDINGS

Site

Database(s)

EDR ID Number
EPA ID Number

SAFEWAY FUEL CENTER #1929 (Continued)

U001602129

Additional Code 4: Not reported
Additional Code 5: Not reported

Shipment Date: 20060131
Creation Date: 5/6/2006 18:31:14
Receipt Date: 20060215
Manifest ID: 24857260
Trans EPA ID: CAR000165175
Trans Name: BELSHIRE ENVIRONMENTAL SERVICES INC
Trans 2 EPA ID: CAD028277036
Trans 2 Name: ASBURY ENVIRONMENTAL
TSDf EPA ID: NVT330010000
Trans Name: US ECOLOGY NEVADA OPERATIONS
TSDf Alt EPA ID: Not reported
TSDf Alt Name: Not reported
Waste Code Description: 352 - Other organic solids
RCRA Code: Not reported
Meth Code: D80 - Disposal, Land Fill
Quantity Tons: 0.075
Waste Quantity: 150
Quantity Unit: P
Additional Code 1: Not reported
Additional Code 2: Not reported
Additional Code 3: Not reported
Additional Code 4: Not reported
Additional Code 5: Not reported

SANTA CRUZ CO SITE MITI:

APN Number: 030-192-04
Name: SERVICE (USA GASOLINE) STATION NO. 88
Address: 2700 41ST AVE
City,State,Zip: CAPITOLA, CA
Case Status: CLOSED
Case Type: Not reported
Global ID: T0608700160
RO Number: 122
Agency: RWQCB
Closure Letter Date: 8/2/2002
Notes: Not reported

CERS:

Name: SAFEWAY FUEL CENTER #1929
Address: 2700 41ST AVE
City,State,Zip: SOQUEL, CA 95073
Site ID: 79470
CERS ID: 10192039
CERS Description: Chemical Storage Facilities

Violations:

Site ID: 79470
Site Name: Safeway Fuel Center #1929
Violation Date: 09-11-2018
Citation: 23 CCR 16 2641(j) - California Code of Regulations, Title 23, Chapter 16, Section(s) 2641(j)
Violation Description: Failure of the leak detection equipment to be installed, calibrated, operated, and/or maintained properly.
Violation Notes: Returned to compliance on 09/16/2021. 87 UST Annular Space Sensor

Map ID
Direction
Distance
Elevation

MAP FINDINGS

Site

Database(s)

EDR ID Number
EPA ID Number

SAFEWAY FUEL CENTER #1929 (Continued)

U001602129

Fault. Repair and retest.
Violation Division: Santa Cruz County Environmental Health
Violation Program: UST
Violation Source: CERS,

Site ID: 79470
Site Name: Safeway Fuel Center #1929
Violation Date: 02-25-2014
Citation: 23 CCR 16 2636(f) - California Code of Regulations, Title 23, Chapter 16, Section(s) 2636(f)
Violation Description: Failure to continuously monitor the interstitial space of the tank, piping and/or sumps sump such that the leak detection activates an audible/visual alarm when a leak is detected.
Violation Notes: Returned to compliance on 02/27/2014.
Violation Division: Santa Cruz County Environmental Health
Violation Program: UST
Violation Source: CERS,

Site ID: 79470
Site Name: Safeway Fuel Center #1929
Violation Date: 09-19-2022
Citation: HSC 6.7 25291(a)(2) - California Health and Safety Code, Chapter 6.7, Section(s) 25291(a)(2)
Violation Description: Failure to maintain secondary containment (e.g., failure of secondary containment testing).
Violation Notes: Returned to compliance on 09/28/2023. OBSERVATION: Low liquid alarms have been found in your alarm history report. Liquid brine is leaking from your secondary containment vessels (UDC sumps, vent sump, tank sumps)(Please ask Service Station System for Fuel Alarm Histry). Designated operator (DO) reports also show that liquid is leaking into the UDC's (DO reports state UDC liquid is pumped out on amonthly basis). Edgar Martinez, sales attendant, states that alarms go off on a consistent basis, causing fueling issues at the pump and he is required to top off liquid brine systems regularly. CORRECTION: Determine cause of liquid brine leaks from secondary containment and make repairs/replacement. Submit work permit and associated fee to our office by the comply-by date.
Violation Division: Santa Cruz County Environmental Health
Violation Program: UST
Violation Source: CERS,

Site ID: 79470
Site Name: Safeway Fuel Center #1929
Violation Date: 09-11-2019
Citation: 23 CCR 16 2641(j) - California Code of Regulations, Title 23, Chapter 16, Section(s) 2641(j)
Violation Description: Failure of the leak detection equipment to be installed, calibrated, operated, and/or maintained properly.
Violation Notes: Returned to compliance on 09/16/2021. No vacuum alarm noted for Diesel UST. Repair or replace and retest as planned.
Violation Division: Santa Cruz County Environmental Health
Violation Program: UST
Violation Source: CERS,

Site ID: 79470
Site Name: Safeway Fuel Center #1929
Violation Date: 09-19-2022

Map ID
Direction
Distance
Elevation

MAP FINDINGS

Site

Database(s)

EDR ID Number
EPA ID Number

SAFWAY FUEL CENTER #1929 (Continued)

U001602129

Citation: HSC 6.7 25292.2(a) - California Health and Safety Code, Chapter 6.7, Section(s) 25292.2(a)
Violation Description: Failure to submit and maintain complete and current Certification of Financial Responsibility or other mechanism of financial assurance.
Violation Notes: Returned to compliance on 10/28/2022. OBSERVATION: Letter from CFO is missing. CORRECTION: Upload letter from CFO into CERS.
Violation Division: Santa Cruz County Environmental Health
Violation Program: UST
Violation Source: CERS,

Site ID: 79470
Site Name: Safeway Fuel Center #1929
Violation Date: 09-19-2022
Citation: 23 CCR 16 2715(a)(1)(B) - California Code of Regulations, Title 23, Chapter 16, Section(s) 2715(a)(1)(B)
Violation Description: Failure to submit the Designated Underground Storage Tank Operator Identification Form within 30 days of installing a UST system or within 30 days of a change in DO.
Violation Notes: Returned to compliance on 09/26/2022. OBSERVATION: Designated Underground Storage Tank Operator Identification Form (DO ID) is from 2019. CORRECTION: Need up to date DO ID form.
Violation Division: Santa Cruz County Environmental Health
Violation Program: UST
Violation Source: CERS,

Evaluation:

Eval General Type: Compliance Evaluation Inspection
Eval Date: 02-25-2014
Violations Found: No
Eval Type: Routine done by local agency
Eval Notes: Not reported
Eval Division: Santa Cruz County Environmental Health
Eval Program: HW
Eval Source: CERS,

Eval General Type: Compliance Evaluation Inspection
Eval Date: 04-14-2014
Violations Found: No
Eval Type: Routine done by local agency
Eval Notes: Not reported
Eval Division: Santa Cruz County Environmental Health
Eval Program: HMRRP
Eval Source: CERS,

Eval General Type: Compliance Evaluation Inspection
Eval Date: 04-16-2015
Violations Found: No
Eval Type: Routine done by local agency
Eval Notes: Not reported
Eval Division: Santa Cruz County Environmental Health
Eval Program: HMRRP
Eval Source: CERS,

Eval General Type: Compliance Evaluation Inspection
Eval Date: 09-02-2021
Violations Found: No
Eval Type: Routine done by local agency

Map ID
Direction
Distance
Elevation

MAP FINDINGS

Site

Database(s)

EDR ID Number
EPA ID Number

SAFeway FUEL CENTER #1929 (Continued)

U001602129

Eval Notes: On site today to witness the overfill prevention test. Technicians removed all fill tubes and flapper valves, measuring the tubes and comparing them with the tanks charts. Both 87 and 91 passed but diesel failed, coming out at 95.23 %. Repair or replace the flapper valve in the diesel tank within 30 days.

Eval Division: Santa Cruz County Environmental Health
Eval Program: UST
Eval Source: CERS,

Eval General Type: Compliance Evaluation Inspection
Eval Date: 09-11-2018
Violations Found: No
Eval Type: Routine done by local agency
Eval Notes: Annual site inspection. Monitoring Cert conducted today by Service Station Systems.

Eval Division: Santa Cruz County Environmental Health
Eval Program: HMRRP
Eval Source: CERS,

Eval General Type: Compliance Evaluation Inspection
Eval Date: 09-11-2019
Violations Found: No
Eval Type: Routine done by local agency
Eval Notes: Annual site inspection. Monitoring cert by Service Station Systems Inc.

Eval Division: Santa Cruz County Environmental Health
Eval Program: HMRRP
Eval Source: CERS,

Eval General Type: Compliance Evaluation Inspection
Eval Date: 09-11-2019
Violations Found: Yes
Eval Type: Routine done by local agency
Eval Notes: Not reported
Eval Division: Santa Cruz County Environmental Health
Eval Program: UST
Eval Source: CERS,

Eval General Type: Compliance Evaluation Inspection
Eval Date: 09-14-2017
Violations Found: No
Eval Type: Routine done by local agency
Eval Notes: Annual Site Inspection. Monitoring Cert by Service Station Systems.
Eval Division: Santa Cruz County Environmental Health
Eval Program: HMRRP
Eval Source: CERS,

Eval General Type: Compliance Evaluation Inspection
Eval Date: 09-16-2021
Violations Found: No
Eval Type: Routine done by local agency
Eval Notes: Not reported
Eval Division: Santa Cruz County Environmental Health
Eval Program: HMRRP
Eval Source: CERS,

Eval General Type: Compliance Evaluation Inspection

Map ID
Direction
Distance
Elevation

MAP FINDINGS

Site

Database(s)

EDR ID Number
EPA ID Number

SAFeway FUEL CENTER #1929 (Continued)

U001602129

Eval Date: 09-19-2022
Violations Found: No
Eval Type: Routine done by local agency
Eval Notes: Not reported
Eval Division: Santa Cruz County Environmental Health
Eval Program: HW
Eval Source: CERS,

Eval General Type: Compliance Evaluation Inspection
Eval Date: 09-19-2022
Violations Found: Yes
Eval Type: Routine done by local agency
Eval Notes: Edgar Martinez, sales attendant, granted me permission to conduct my UST, HMMP, and Hazwaste inspection.
Eval Division: Santa Cruz County Environmental Health
Eval Program: UST
Eval Source: CERS,

Eval General Type: Compliance Evaluation Inspection
Eval Date: 04-14-2014
Violations Found: No
Eval Type: Routine done by local agency
Eval Notes: Not reported
Eval Division: Santa Cruz County Environmental Health
Eval Program: HW
Eval Source: CERS,

Eval General Type: Compliance Evaluation Inspection
Eval Date: 04-16-2015
Violations Found: No
Eval Type: Routine done by local agency
Eval Notes: Not reported
Eval Division: Santa Cruz County Environmental Health
Eval Program: HW
Eval Source: CERS,

Eval General Type: Compliance Evaluation Inspection
Eval Date: 04-16-2015
Violations Found: No
Eval Type: Routine done by local agency
Eval Notes: Not reported
Eval Division: Santa Cruz County Environmental Health
Eval Program: UST
Eval Source: CERS,

Eval General Type: Compliance Evaluation Inspection
Eval Date: 09-11-2018
Violations Found: Yes
Eval Type: Routine done by local agency
Eval Notes: Annual site inspection. Monitoring Cert conducted today by Service Station Systems.
Eval Division: Santa Cruz County Environmental Health
Eval Program: UST
Eval Source: CERS,

Eval General Type: Compliance Evaluation Inspection
Eval Date: 09-14-2017

Map ID
Direction
Distance
Elevation

MAP FINDINGS

Site

Database(s)

EDR ID Number
EPA ID Number

SAFeway FUEL CENTER #1929 (Continued)

U001602129

Violations Found: No
Eval Type: Routine done by local agency
Eval Notes: Monitoring Certification by Service Station Systems.
Eval Division: Santa Cruz County Environmental Health
Eval Program: UST
Eval Source: CERS,

Eval General Type: Compliance Evaluation Inspection
Eval Date: 09-16-2021
Violations Found: No
Eval Type: Routine done by local agency
Eval Notes: I was on-site to witness Service Station Systems perform their annual monitor certification and spill bucket tests. All sensors passed, and their spill buckets held for one hour. Please keep haz-waste barrels organized correctly. Service contractor had to move solid haz-waste out of liquid haz-waste barrel. No other violations were observed at this time. Due to COVID-19, no signatures were obtained.

Eval Division: Santa Cruz County Environmental Health
Eval Program: UST
Eval Source: CERS,

Eval General Type: Compliance Evaluation Inspection
Eval Date: 09-26-2023
Violations Found: No
Eval Type: Routine done by local agency
Eval Notes: Permission to do the inspection was given by Tyler Olea . Service Station Systems performed the Annual monitoring Certification. All components tested passed.

Eval Division: Santa Cruz County Environmental Health
Eval Program: UST
Eval Source: CERS,

Eval General Type: Compliance Evaluation Inspection
Eval Date: 02-25-2014
Violations Found: No
Eval Type: Routine done by local agency
Eval Notes: Not reported
Eval Division: Santa Cruz County Environmental Health
Eval Program: HMRRP
Eval Source: CERS,

Eval General Type: Compliance Evaluation Inspection
Eval Date: 02-25-2014
Violations Found: Yes
Eval Type: Routine done by local agency
Eval Notes: Not reported
Eval Division: Santa Cruz County Environmental Health
Eval Program: UST
Eval Source: CERS,

Eval General Type: Compliance Evaluation Inspection
Eval Date: 09-11-2018
Violations Found: No
Eval Type: Routine done by local agency
Eval Notes: Not reported
Eval Division: Santa Cruz County Environmental Health
Eval Program: HW

Map ID
Direction
Distance
Elevation

MAP FINDINGS

Site

Database(s)

EDR ID Number
EPA ID Number

SAFeway FUEL CENTER #1929 (Continued)

U001602129

Eval Source: CERS,

Eval General Type: Compliance Evaluation Inspection
Eval Date: 09-19-2022
Violations Found: No
Eval Type: Routine done by local agency
Eval Notes: Not reported
Eval Division: Santa Cruz County Environmental Health
Eval Program: HMRRP
Eval Source: CERS,

Eval General Type: Compliance Evaluation Inspection
Eval Date: 09-26-2023
Violations Found: No
Eval Type: Routine done by local agency
Eval Notes: Permission to do the inspection was given by Tyler Olea . Service Station Systems performed the Annual monitoring Certification. All components tested passed.
Eval Division: Santa Cruz County Environmental Health
Eval Program: HMRRP
Eval Source: CERS,

Eval General Type: Compliance Evaluation Inspection
Eval Date: 09-26-2023
Violations Found: No
Eval Type: Routine done by local agency
Eval Notes: Permission to do the inspection was given by Tyler Olea. Service Station Systems performed the Annual monitoring Certification. All components tested passed.
Eval Division: Santa Cruz County Environmental Health
Eval Program: HW
Eval Source: CERS,

Eval General Type: Compliance Evaluation Inspection
Eval Date: 04-14-2014
Violations Found: No
Eval Type: Routine done by local agency
Eval Notes: Not reported
Eval Division: Santa Cruz County Environmental Health
Eval Program: UST
Eval Source: CERS,

Eval General Type: Compliance Evaluation Inspection
Eval Date: 09-11-2019
Violations Found: No
Eval Type: Routine done by local agency
Eval Notes: Not reported
Eval Division: Santa Cruz County Environmental Health
Eval Program: HW
Eval Source: CERS,

Eval General Type: Compliance Evaluation Inspection
Eval Date: 09-14-2017
Violations Found: No
Eval Type: Routine done by local agency
Eval Notes: Not reported
Eval Division: Santa Cruz County Environmental Health

Map ID
Direction
Distance
Elevation

MAP FINDINGS

Site

Database(s)

EDR ID Number
EPA ID Number

SAFeway FUEL CENTER #1929 (Continued)

U001602129

Eval Program: HW
Eval Source: CERS,

Eval General Type: Other/Unknown
Eval Date: 09-16-2021
Violations Found: No
Eval Type: Other, not routine, done by local agency
Eval Notes: Not reported
Eval Division: Santa Cruz County Environmental Health
Eval Program: HW
Eval Source: CERS,

Enforcement Action:
Site ID: 79470
Site Name: Safeway Fuel Center #1929
Site Address: 2700 41ST AVE
Site City: SOQUEL
Site Zip: 95073
Enf Action Date: 02-25-2014
Enf Action Type: Notice of Violation (Unified Program)
Enf Action Description: Notice of Violation Issued by the Inspector at the Time of Inspection
Enf Action Notes: Not reported
Enf Action Division: Santa Cruz County Environmental Health
Enf Action Program: UST
Enf Action Source: CERS,

Site ID: 79470
Site Name: Safeway Fuel Center #1929
Site Address: 2700 41ST AVE
Site City: SOQUEL
Site Zip: 95073
Enf Action Date: 09-11-2018
Enf Action Type: Notice of Violation (Unified Program)
Enf Action Description: Notice of Violation Issued by the Inspector at the Time of Inspection
Enf Action Notes: Not reported
Enf Action Division: Santa Cruz County Environmental Health
Enf Action Program: UST
Enf Action Source: CERS,

Coordinates:
Site ID: 79470
Facility Name: Safeway Fuel Center #1929
Env Int Type Code: HWG
Program ID: 10192039
Coord Name: Not reported
Ref Point Type Desc: Center of a facility or station.,
Latitude: 36.985670
Longitude: -121.964560

Affiliation:
Affiliation Type Desc: Facility Mailing Address
Entity Name: Mailing Address
Entity Title: Not reported
Affiliation Address: 251 Little Falls Dr
Affiliation City: Wilmington
Affiliation State: DE

Map ID
Direction
Distance
Elevation

MAP FINDINGS

Site

Database(s)

EDR ID Number
EPA ID Number

SAFeway FUEL CENTER #1929 (Continued)

U001602129

Affiliation Country: Not reported
Affiliation Zip: 19808
Affiliation Phone: ,

Affiliation Type Desc: Identification Signer
Entity Name: Keith Powers
Entity Title: Environmental Compliance Manager
Affiliation Address: Not reported
Affiliation City: Not reported
Affiliation State: Not reported
Affiliation Country: Not reported
Affiliation Zip: Not reported
Affiliation Phone: ,

Affiliation Type Desc: Property Owner
Entity Name: Safeway, Inc.
Entity Title: Not reported
Affiliation Address: 6000 Stoneridge Mall Road/PO BOX 9070
Affiliation City: Pleasanton
Affiliation State: CA
Affiliation Country: United States
Affiliation Zip: 94588
Affiliation Phone: (925) 467-3000,

Affiliation Type Desc: UST Tank Operator
Entity Name: Safeway, Inc.
Entity Title: Not reported
Affiliation Address: PO Box 9070 / 6000 Stoneridge Mail Road
Affiliation City: Pleasanton
Affiliation State: CA
Affiliation Country: United States
Affiliation Zip: 94588
Affiliation Phone: (925) 467-3000,

Affiliation Type Desc: Legal Owner
Entity Name: Safeway, Inc
Entity Title: Not reported
Affiliation Address: 5918 Stoneridge Mall Rd.
Affiliation City: Pleasanton
Affiliation State: CA
Affiliation Country: United States
Affiliation Zip: 94588
Affiliation Phone: (925) 467-3000,

Affiliation Type Desc: Operator
Entity Name: Safeway, Inc.
Entity Title: Not reported
Affiliation Address: Not reported
Affiliation City: Not reported
Affiliation State: Not reported
Affiliation Country: Not reported
Affiliation Zip: Not reported
Affiliation Phone: (925) 580-8131,

Affiliation Type Desc: Parent Corporation
Entity Name: Safeway, Inc.
Entity Title: Not reported

Map ID
Direction
Distance
Elevation

MAP FINDINGS

Site

Database(s)

EDR ID Number
EPA ID Number

SAFeway FUEL CENTER #1929 (Continued)

U001602129

Affiliation Address: Not reported
Affiliation City: Not reported
Affiliation State: Not reported
Affiliation Country: Not reported
Affiliation Zip: Not reported
Affiliation Phone: ,

Affiliation Type Desc: UST Tank Owner
Entity Name: Safeway, Inc.
Entity Title: Not reported
Affiliation Address: 5918 Stoneridge Mall Rd.
Affiliation City: Pleasanton
Affiliation State: CA
Affiliation Country: United States
Affiliation Zip: 94588
Affiliation Phone: (925) 469-7000,

Affiliation Type Desc: CUPA District
Entity Name: Santa Cruz County Environmental Health
Entity Title: Not reported
Affiliation Address: 701 Ocean Boulevard, Suite 312
Affiliation City: Santa Cruz
Affiliation State: CA
Affiliation Country: Not reported
Affiliation Zip: 95060
Affiliation Phone: (831) 454-2022,

Affiliation Type Desc: Document Preparer
Entity Name: Stantec Consulting Services Inc.
Entity Title: Not reported
Affiliation Address: Not reported
Affiliation City: Not reported
Affiliation State: Not reported
Affiliation Country: Not reported
Affiliation Zip: Not reported
Affiliation Phone: ,

Affiliation Type Desc: Environmental Contact
Entity Name: Keith Powers
Entity Title: Not reported
Affiliation Address: 5918 Stoneridge Mall Rd.
Affiliation City: Pleasanton
Affiliation State: CA
Affiliation Country: Not reported
Affiliation Zip: 94588
Affiliation Phone: ,

Affiliation Type Desc: UST Permit Applicant
Entity Name: Ron Lee
Entity Title: Environmental Manager
Affiliation Address: Not reported
Affiliation City: Not reported
Affiliation State: Not reported
Affiliation Country: Not reported
Affiliation Zip: Not reported
Affiliation Phone: (925) 469-7513,

Map ID
 Direction
 Distance
 Elevation

MAP FINDINGS

Site

Database(s)

EDR ID Number
 EPA ID Number

SAFeway FUEL CENTER #1929 (Continued)

U001602129

Affiliation Type Desc:	UST Property Owner Name
Entity Name:	Safeway, Inc.
Entity Title:	Not reported
Affiliation Address:	PO Box 9070 / 6000 Stoneridge Mail Road
Affiliation City:	Pleasanton
Affiliation State:	CA
Affiliation Country:	United States
Affiliation Zip:	94588
Affiliation Phone:	(925) 467-3000,

B24
SSE
 < 1/8
 0.041 mi.
 214 ft.

USA/TESORO 68219
2700 41ST AVE
SOQUEL, CA 95073
Site 12 of 16 in cluster B

RCRA-SQG 1010561930
FINDS CAR000143172

Relative:
Lower
Actual:
 113 ft.

RCRA Listings:	
Date Form Received by Agency:	20070509
Handler Name:	Tesoro West Coast Company Llc No 68219
Handler Address:	2700 41ST ST
Handler City,State,Zip:	SOQUEL, CA 95073
EPA ID:	CAR000143172
Contact Name:	ROB DONOVAN
Contact Address:	3450 S 344TH WAY
Contact City,State,Zip:	AUBURN, WA 98001
Contact Telephone:	253-896-8716
Contact Fax:	Not reported
Contact Email:	Not reported
Contact Title:	Not reported
EPA Region:	09
Land Type:	Private
Federal Waste Generator Description:	Small Quantity Generator
Non-Notifier:	Not reported
Biennial Report Cycle:	Not reported
Accessibility:	Not reported
Active Site Indicator:	Handler Activities
State District Owner:	Not reported
State District:	Not reported
Mailing Address:	3450 S 344TH WAY
Mailing City,State,Zip:	AUBURN, WA 98001
Owner Name:	Tesoro West Coast Company Llc
Owner Type:	Private
Operator Name:	Tesoro West Coast Company Llc
Operator Type:	Private
Short-Term Generator Activity:	No
Importer Activity:	No
Mixed Waste Generator:	No
Transporter Activity:	No
Transfer Facility Activity:	No
Recycler Activity with Storage:	No
Small Quantity On-Site Burner Exemption:	No
Smelting Melting and Refining Furnace Exemption:	No
Underground Injection Control:	No
Off-Site Waste Receipt:	No
Universal Waste Indicator:	No
Universal Waste Destination Facility:	No
Federal Universal Waste:	No

Map ID
Direction
Distance
Elevation

MAP FINDINGS

Site

Database(s)

EDR ID Number
EPA ID Number

USA/TESORO 68219 (Continued)

1010561930

Active Site State-Reg Handler: ---
Federal Facility Indicator: Not reported
Hazardous Secondary Material Indicator: NN
Sub-Part K Indicator: Not reported
2018 GPRC Permit Baseline: Not on the Baseline
2018 GPRC Renewals Baseline: Not on the Baseline
202 GPRC Corrective Action Baseline: No
Subject to Corrective Action Universe: No
Non-TSDFs Where RCRA CA has Been Imposed Universe: No
Corrective Action Priority Ranking: No NCAPS ranking
Environmental Control Indicator: No
Institutional Control Indicator: No
Human Exposure Controls Indicator: N/A
Groundwater Controls Indicator: N/A
Significant Non-Complier Universe: No
Unaddressed Significant Non-Complier Universe: No
Addressed Significant Non-Complier Universe: No
Significant Non-Complier With a Compliance Schedule Universe: No
Financial Assurance Required: Not reported
Handler Date of Last Change: 20070827
Recognized Trader-Importer: No
Recognized Trader-Exporter: No
Importer of Spent Lead Acid Batteries: No
Exporter of Spent Lead Acid Batteries: No
Recycler Activity Without Storage: Not reported
Manifest Broker: Not reported
Sub-Part P Indicator: No

Hazardous Waste Summary:

Waste Code: D018
Waste Description: Benzene

Handler - Owner Operator:

Owner/Operator Indicator: Operator
Owner/Operator Name: USA GASOLINE CORPORATION
Legal Status: Private
Date Became Current: 19720922
Date Ended Current: Not reported
Owner/Operator Address: Not reported
Owner/Operator City,State,Zip: Not reported
Owner/Operator Telephone: Not reported
Owner/Operator Telephone Ext: Not reported
Owner/Operator Fax: Not reported
Owner/Operator Email: Not reported

Owner/Operator Indicator: Operator
Owner/Operator Name: TESORO WEST COAST COMPANY LLC
Legal Status: Private
Date Became Current: 20070501
Date Ended Current: Not reported
Owner/Operator Address: Not reported
Owner/Operator City,State,Zip: Not reported
Owner/Operator Telephone: Not reported
Owner/Operator Telephone Ext: Not reported
Owner/Operator Fax: Not reported

Map ID
Direction
Distance
Elevation

MAP FINDINGS

Site

Database(s)

EDR ID Number
EPA ID Number

USA/TESORO 68219 (Continued)

1010561930

Owner/Operator Email: Not reported

Owner/Operator Indicator: Owner
Owner/Operator Name: TESORO WEST COAST COMPANY LLC
Legal Status: Private
Date Became Current: 20070501
Date Ended Current: Not reported
Owner/Operator Address: Not reported
Owner/Operator City,State,Zip: Not reported
Owner/Operator Telephone: Not reported
Owner/Operator Telephone Ext: Not reported
Owner/Operator Fax: Not reported
Owner/Operator Email: Not reported

Owner/Operator Indicator: Owner
Owner/Operator Name: USA GASOLINE CORPORATION
Legal Status: Private
Date Became Current: 19720922
Date Ended Current: Not reported
Owner/Operator Address: Not reported
Owner/Operator City,State,Zip: Not reported
Owner/Operator Telephone: Not reported
Owner/Operator Telephone Ext: Not reported
Owner/Operator Fax: Not reported
Owner/Operator Email: Not reported

Historic Generators:

Receive Date: 20030313
Handler Name: USA GASOLINE CORPORATION FACILITY NO 88
Federal Waste Generator Description: Small Quantity Generator
State District Owner: Not reported
Large Quantity Handler of Universal Waste: No
Recognized Trader Importer: No
Recognized Trader Exporter: No
Spent Lead Acid Battery Importer: No
Spent Lead Acid Battery Exporter: No
Current Record: No
Non Storage Recycler Activity: Not reported
Electronic Manifest Broker: Not reported

Receive Date: 20070509
Handler Name: TESORO WEST COAST COMPANY LLC NO 68219
Federal Waste Generator Description: Small Quantity Generator
State District Owner: Not reported
Large Quantity Handler of Universal Waste: No
Recognized Trader Importer: No
Recognized Trader Exporter: No
Spent Lead Acid Battery Importer: No
Spent Lead Acid Battery Exporter: No
Current Record: Yes
Non Storage Recycler Activity: Not reported
Electronic Manifest Broker: Not reported

List of NAICS Codes and Descriptions:

NAICS Code: 44711
NAICS Description: GASOLINE STATIONS WITH CONVENIENCE STORES

Map ID
 Direction
 Distance
 Elevation

MAP FINDINGS

Site

Database(s)

EDR ID Number
 EPA ID Number

USA/TESORO 68219 (Continued)

1010561930

Facility Has Received Notices of Violations:
 Violations: No Violations Found

Evaluation Action Summary:
 Evaluations: No Evaluations Found

FINDS:
 Registry ID: 110055892299

[Click Here for FRS Facility Detail Report:](#)

Environmental Interest/Information System:

The California Environmental Reporting System (CERS) is a statewide web-based user and information exchange system to support over 140,000 regulated businesses and over 130 local agencies in electronically collecting and reporting significant hazardous materials, hazardous waste and compliance and enforcement data as mandated by California law. Under oversight by Cal/EPA, certified local governing agencies (Unified Program Agencies - UPAs) consolidate, coordinate and provide consistent regulatory activities for six state and federal environmental programs.

The California Environmental Protection Agency (CalEPA) has recently implemented a new data warehouse system (nSite). This data warehouse combines and merges facility and site information from five different systems managed within CalEPA. The five systems are: California Environmental Reporting System (CERS), EnviroStor, GeoTracker, California Integrated Water Quality System (CIWQS), and Toxic Release Inventory (TRI).

[Click this hyperlink](#) while viewing on your computer to access additional FINDS: detail in the EDR Site Report.

B25
SSE
 < 1/8
 0.041 mi.
 214 ft.

SAFEWAY FUEL CENTER #1929
2700 41ST AVE
SOQUEL, CA 95073
Site 13 of 16 in cluster B

UST U004358235
N/A

Relative:
Lower
Actual:
113 ft.

UST:
 Name: SAFEWAY FUEL CENTER #1929
 Address: 2700 41ST AVE
 City,State,Zip: SOQUEL, CA 95073
 Facility ID: Not reported
 Permitting Agency: Santa Cruz County Environmental Health
 CERSID: Not reported
 Latitude: 36.98567
 Longitude: -121.96456
 Owner type: Not reported
 Facility type: Not reported
 Num of inuse ust: Not reported
 Num of closed ust: Not reported
 Num of oos ust: Not reported
 Epa region: Not reported
 Tribal lands: Not reported
 Tank owner name: Not reported
 Tank owner mailing address: Not reported
 Tank owner mailing city: Not reported

Map ID
Direction
Distance
Elevation

MAP FINDINGS

Site

Database(s)

EDR ID Number
EPA ID Number

SAFeway FUEL CENTER #1929 (Continued)

U004358235

Tank owner mailing zip: Not reported
Tank owner mailing state: Not reported
Tank operator name: Not reported
Tank operator mailing address: Not reported
Tank operator mailing city: Not reported
Tank operator mailing zip: Not reported
Tank operator mailing state: Not reported
Tankidnumber: Not reported
Tank status: Not reported
Tank configuration: Not reported
Tank closure date: Not reported
Tank installation date: Not reported
Tank num of compartments: Not reported
Tank contents: Not reported
Tank capacity gallons: Not reported
Tank type: Not reported
Tank pc construction: Not reported
Tank pwpiping construction: Not reported
Tank piping type: Not reported
Tank piping construction: Not reported
Tank sacrificial anode: Not reported
Tank cp impressed current: Not reported
Tank cp shutoff: Not reported
Tank alarms: Not reported
Tank ball float: Not reported
Tank spill bucket: Not reported

Name: SAFEWAY FUEL CENTER #1929
Address: 2700 41ST AVE
City,State,Zip: SOQUEL, CA 95073
Facility ID: Not reported
Permitting Agency: Santa Cruz County Environmental Health
CERSID: 10192039
Latitude: 36.9856700
Longitude: -121.964560
Owner type: Non-Government
Facility type: Motor Vehicle Fueling
Num of inuse ust: Not reported
Num of closed ust: 0
Num of oos ust: 0
Epa region: 9
Tribal lands: No
Tank owner name: Safeway, Inc.
Tank owner mailing address: 5918 Stoneridge Mall Rd.
Tank owner mailing city: Pleasanton
Tank owner mailing zip: 94588
Tank owner mailing state: CA
Tank operator name: Safeway, Inc.
Tank operator mailing address: PO Box 9070 / 6000 Stoneridge Mail Road
Tank operator mailing city: Pleasanton
Tank operator mailing zip: 94588
Tank operator mailing state: CA
Tankidnumber: 2
Tank status: Confirmed/Updated Information
Tank configuration: One in a Compartmented Unit
Tank closure date: Not reported
Tank installation date: 6/1/2016 12:00:00 AM

Map ID
Direction
Distance
Elevation

MAP FINDINGS

Site

Database(s)

EDR ID Number
EPA ID Number

SAFeway FUEL CENTER #1929 (Continued)

U004358235

Tank num of compartments: 2
Tank contents: Premium Unleaded
Tank capacity gallons: 15000
Tank type: Double Wall
Tank pc construction: Steel
Tank pwpiping construction: Flexible
Tank piping type: Pressure
Tank piping construction: Double Walled
Tank sacrificial anode: No
Tank cp impressed current: No
Tank cp shutoff: Yes
Tank alarms: No
Tank ball float: No
Tank spill bucket: Yes

Name: SAFEWAY FUEL CENTER #1929
Address: 2700 41ST AVE
City,State,Zip: SOQUEL, CA 95073
Facility ID: Not reported
Permitting Agency: Santa Cruz County Environmental Health
CERSID: 10192039
Latitude: 36.9856700
Longitude: -121.964560
Owner type: Non-Government
Facility type: Motor Vehicle Fueling
Num of inuse ust: Not reported
Num of closed ust: 0
Num of oos ust: 0
Epa region: 9
Tribal lands: No
Tank owner name: Safeway, Inc.
Tank owner mailing address: 5918 Stoneridge Mall Rd.
Tank owner mailing city: Pleasanton
Tank owner mailing zip: 94588
Tank owner mailing state: CA
Tank operator name: Safeway, Inc.
Tank operator mailing address: PO Box 9070 / 6000 Stoneridge Mail Road
Tank operator mailing city: Pleasanton
Tank operator mailing zip: 94588
Tank operator mailing state: CA
Tankidnumber: 3
Tank status: Confirmed/Updated Information
Tank configuration: One in a Compartmented Unit
Tank closure date: Not reported
Tank installation date: 6/1/2016 12:00:00 AM
Tank num of compartments: 2
Tank contents: Diesel
Tank capacity gallons: 15000
Tank type: Double Wall
Tank pc construction: Steel
Tank pwpiping construction: Flexible
Tank piping type: Pressure
Tank piping construction: Double Walled
Tank sacrificial anode: No
Tank cp impressed current: No
Tank cp shutoff: Yes
Tank alarms: No

Map ID
Direction
Distance
Elevation

MAP FINDINGS

Site

Database(s)

EDR ID Number
EPA ID Number

SAFeway FUEL CENTER #1929 (Continued)

U004358235

Tank ball float: No
Tank spill bucket: Yes

Name: SAFEWAY FUEL CENTER #1929
Address: 2700 41ST AVE
City,State,Zip: SOQUEL, CA 95073
Facility ID: Not reported
Permitting Agency: Santa Cruz County Environmental Health
CERSID: 10192039
Latitude: 36.9856700
Longitude: -121.964560
Owner type: Non-Government
Facility type: Motor Vehicle Fueling
Num of inuse ust: Not reported
Num of closed ust: 0
Num of oos ust: 0
Epa region: 9
Tribal lands: No
Tank owner name: Safeway, Inc.
Tank owner mailing address: 5918 Stoneridge Mall Rd.
Tank owner mailing city: Pleasanton
Tank owner mailing zip: 94588
Tank owner mailing state: CA
Tank operator name: Safeway, Inc.
Tank operator mailing address: PO Box 9070 / 6000 Stoneridge Mail Road
Tank operator mailing city: Pleasanton
Tank operator mailing zip: 94588
Tank operator mailing state: CA
Tankidnumber: 1
Tank status: Confirmed/Updated Information
Tank configuration: Stand Alone Tank
Tank closure date: Not reported
Tank installation date: 6/1/2016 12:00:00 AM
Tank num of compartments: 1
Tank contents: Regular Unleaded
Tank capacity gallons: 30000
Tank type: Double Wall
Tank pc construction: Steel
Tank pwpiping construction: Flexible
Tank piping type: Pressure
Tank piping construction: Double Walled
Tank sacrificial anode: No
Tank cp impressed current: No
Tank cp shutoff: Yes
Tank alarms: No
Tank ball float: No
Tank spill bucket: Yes

Name: SAFEWAY FUEL CENTER #1929
Address: 2700 41ST AVE
City,State,Zip: SOQUEL, CA 95073
Facility ID: Not reported
Permitting Agency: Santa Cruz County Environmental Health
CERSID: Not reported
Latitude: 36.9856700
Longitude: -121.964560
Owner type: Not reported

Map ID
Direction
Distance
Elevation

MAP FINDINGS

Site

Database(s)

EDR ID Number
EPA ID Number

SAFeway FUEL CENTER #1929 (Continued)

U004358235

Facility type: Not reported
Num of inuse ust: Not reported
Num of closed ust: Not reported
Num of oos ust: Not reported
Epa region: Not reported
Tribal lands: Not reported
Tank owner name: Not reported
Tank owner mailing address: Not reported
Tank owner mailing city: Not reported
Tank owner mailing zip: Not reported
Tank owner mailing state: Not reported
Tank operator name: Not reported
Tank operator mailing address: Not reported
Tank operator mailing city: Not reported
Tank operator mailing zip: Not reported
Tank operator mailing state: Not reported
Tankidnumber: Not reported
Tank status: Not reported
Tank configuration: Not reported
Tank closure date: Not reported
Tank installation date: Not reported
Tank num of compartments: Not reported
Tank contents: Not reported
Tank capacity gallons: Not reported
Tank type: Not reported
Tank pc construction: Not reported
Tank pwpiping construction: Not reported
Tank piping type: Not reported
Tank piping construction: Not reported
Tank sacrificial anode: Not reported
Tank cp impressed current: Not reported
Tank cp shutoff: Not reported
Tank alarms: Not reported
Tank ball float: Not reported
Tank spill bucket: Not reported

B26
SSE
< 1/8
0.041 mi.
214 ft.

SAFeway FUEL CENTER #1929
2700 41ST AVE
SOQUEL, CA 95073
Site 14 of 16 in cluster B

UST FINDER 1028184444
N/A

Relative:
Lower
Actual:
113 ft.

UST FINDER:
Object ID: 728675
Facility ID: CA10192039
Name: SAFEWAY FUEL CENTER #1929
Address: 2700 41ST AVE
City,State,Zip: SOQUEL, CA 95073
Address Match Type: PointAddress
Open USTs: 3
Closed USTs: Not reported
TOS USTs: Not reported
Population 1500ft: 797
Private Wells 1500ft: 13
Within 100yr Floodplain: No
Land Use: Developed, High Intensity
Within SPA: Not reported
SPA PWS Facility ID: Not reported

Map ID
Direction
Distance
Elevation

MAP FINDINGS

Site

Database(s)

EDR ID Number
EPA ID Number

SAFeway FUEL CENTER #1929 (Continued)

1028184444

SPA Water Type: Not reported
SPA Facility Type: Not reported
SPA HUC12: Not reported
Within WHPA: Yes
WHPA PWS Facility ID: CA4410010_12082
WHPA Water Type: GW - Ground water
WHPA Facility Type: WL - Well
WHPA HUC12: 180600150305
Facility Status: Open UST(s)
Date of Last Inspection: Not reported
EPA Region: 9
Tribe: Not reported
Coordinate Source: Geocode
X Coord: -121.964574969
Y Coord: 36.985674019
Latitude: 36.9856740194306
Longitude: -121.964574969357

UST FINDER:

Object ID: 2251129
Facility ID: CA10192039
Tank ID: CA10192039-003_One in a Compartmented Unit_2
Tank Status: Open
Installation Date: 2016/06/01 15:59:59+00
Removal Date: Not reported
Tank Capacity: 15000
Substances: Diesel
Tank Wall Type: Double Wall

Object ID: 2251130
Facility ID: CA10192039
Tank ID: CA10192039-002_One in a Compartmented Unit_2
Tank Status: Open
Installation Date: 2016/06/01 15:59:59+00
Removal Date: Not reported
Tank Capacity: 15000
Substances: Premium Unleaded
Tank Wall Type: Double Wall

Object ID: 2251131
Facility ID: CA10192039
Tank ID: CA10192039-001_A Stand-alone Tank_1
Tank Status: Open
Installation Date: 2016/06/01 15:59:59+00
Removal Date: Not reported
Tank Capacity: 30000
Substances: Regular Unleaded
Tank Wall Type: Double Wall

MAP FINDINGS

Map ID
 Direction
 Distance
 Elevation

Site

Database(s)

EDR ID Number
 EPA ID Number

B27 **USA GASOLINE CORPORATION**
SSE **2700 41ST AVE**
 < 1/8 **SOQUEL, CA 95073**
0.041 mi.
214 ft. **Site 15 of 16 in cluster B**

EDR Hist Auto **1021738099**
 N/A

Relative: EDR Hist Auto
Lower

Actual: 113 ft.	Year:	Name:	Type:
	1996	USA PETROLEUM CORPORATION	Gasoline Service Stations
	1997	USA PETROLEUM CORPORATION	Gasoline Service Stations
	1998	USA PETROLEUM CORPORATION	Gasoline Service Stations
	1999	USA GASOLINE CORPORATION	Gasoline Service Stations
	2000	USA GASOLINE CORPORATION	Gasoline Service Stations
	2001	USA GASOLINE CORPORATION	Gasoline Service Stations
	2002	USA GASOLINE CORPORATION	Gasoline Service Stations
	2003	USA GASOLINE CORPORATION	Gasoline Service Stations
	2004	USA GASOLINE CORPORATION	Gasoline Service Stations
	2005	USA GASOLINE CORPORATION	Gasoline Service Stations
	2006	USA GASOLINE CORPORATION	Gasoline Service Stations
	2007	USA GASOLINE CORPORATION	Gasoline Service Stations
	2008	MOLLER INVESTMENT GROUP INC	Gasoline Service Stations
	2009	MOLLER INVESTMENT GROUP INC	Gasoline Service Stations

B28 **SERVICE STATION NO 88**
SSE **2700 41ST ST**
 < 1/8 **SOQUEL, CA 95073**
0.041 mi.
214 ft. **Site 16 of 16 in cluster B**

LUST **S103821445**
Cortese **N/A**
CERS

Relative: LUST REG 3:
Lower Region: 3

Actual: Regional Board: Central Coast Region
113 ft. Facility County: Santa Cruz
 Global ID: T0608700160
 Status: Case Closed
 Case Number: 3001
 Local Case Num: Not reported
 Case Type: O
 Substance: Gasoline
 Quantity: Not reported
 Abatement Method: Unknown - action taken at site is unknown
 Leak Source: Not reported
 Leak Cause: Not reported
 How Stopped: Not reported
 How Discovered: Not reported
 Release Date: 12/16/1998
 Discovered Date: Not reported
 Enter Date: 02/26/1999
 Stop Date: Not reported
 Review Date: 05/02/2001
 Enforce Date: Not reported
 Close Date: 8/2/02
 Enforcement Type: CLOS
 Responsible Party: CHARLES MILLER
 RP Address: 30101 AGOURA CT SUITE 200
 Contact: Not reported
 Cross Street: Not reported
 Local Agency: 44000
 Lead Agency: Regional Board

Map ID
Direction
Distance
Elevation

MAP FINDINGS

Site

Database(s)

EDR ID Number
EPA ID Number

SERVICE STATION NO 88 (Continued)

S103821445

Staff Initials: TAS
Confirm Leak: Not reported
Workplan: Not reported
Prelim Assess: Not reported
Pollution Char: 04/09/1999
Remedial Plan: Not reported
Remedial Action: Not reported
Monitoring: / /
Pilot Program: UST
Interim Action: 0
Funding: 0
MTBE Class: Not reported
Max MTBE Grnd Wtr: 1
Max MTBE Soil: Not reported
Max MTBE Data: 02/19/2001
MTBE Tested: YES
Lat/Long: 36.9853831 / -121.9647614
Soil Qualifier: Not reported
Grnd Wtr Qualifier: =
Mtb Concentratn: 5
Mtb Fuel: 1
Org Name: Not reported
Basin Plan: 4.13
Beneficial: MUN
Priority: Not reported
UST Cleanup Fund ID: Not reported
Suspended: Not reported
Operator: Not reported
Water System: BILL KOCHER
Well Name: GARDENS WELL 03 - DESTROYED
Distance From Well: 0
Assigned Name: 11S/01W-09G02 M
Summary: Not reported

CORTESE:

Name: SERVICE STATION NO 88
Address: 2700 41ST ST
City,State,Zip: SOQUEL, CA 95073
Region: CORTESE
Envirostor Id: Not reported
Global ID: T0608700160
Site/Facility Type: LUST CLEANUP SITE
Cleanup Status: COMPLETED - CASE CLOSED
Status Date: Not reported
Site Code: Not reported
Latitude: Not reported
Longitude: Not reported
Owner: Not reported
Enf Type: Not reported
Swat R: Not reported
Flag: active
Order No: Not reported
Waste Discharge System No: Not reported
Effective Date: Not reported
Region 2: Not reported
WID Id: Not reported
Solid Waste Id No: Not reported

Map ID
Direction
Distance
Elevation

MAP FINDINGS

Site

Database(s)

EDR ID Number
EPA ID Number

SERVICE STATION NO 88 (Continued)

S103821445

Waste Management Unit Name: Not reported
File Name: Active Open

CERS:

Name: SERVICE STATION NO 88
Address: 2700 41ST ST
City,State,Zip: SOQUEL, CA 95073
Site ID: 684001
CERS ID: T0608700160
CERS Description: Leaking Underground Storage Tank Cleanup Site

Affiliation:

Affiliation Type Desc: Local Agency Caseworker
Entity Name: JOHN B. GERBRANDT - SANTA CRUZ COUNTY
Entity Title: Not reported
Affiliation Address: 701 Ocean Street, Room 312
Affiliation City: SANTA CRUZ
Affiliation State: CA
Affiliation Country: Not reported
Affiliation Zip: Not reported
Affiliation Phone: ,

Affiliation Type Desc: Regional Board Caseworker
Entity Name: TOM SAYLES - CENTRAL COAST RWQCB (REGION 3)
Entity Title: Not reported
Affiliation Address: 895 AEROVISTA PL, SUITE 101
Affiliation City: SAN LUIS OBISPO
Affiliation State: CA
Affiliation Country: Not reported
Affiliation Zip: Not reported
Affiliation Phone: ,

C29
NE
< 1/8
0.066 mi.
347 ft.

BRATTON ROBERT E
4100 SOQUEL DR
SOQUEL, CA 95073
Site 1 of 3 in cluster C

EDR Hist Auto 1021238832
N/A

Relative:
Lower

EDR Hist Auto

Actual:
120 ft.

Year: Name: Type:
1969 BRATTON ROBERT E Gasoline Service Stations
1971 BRATTON ROBERT E Gasoline Service Stations

C30
NE
< 1/8
0.066 mi.
347 ft.

4100 SOQUEL DR
4100 SOQUEL DR
SOQUEL, CA 95073
Site 2 of 3 in cluster C

LUST S104025373
Cortese N/A
CERS

Relative:
Lower

LUST:
Name: 4100 SOQUEL DR
Address: 4100 SOQUEL DR
City,State,Zip: SOQUEL, CA 95073
Lead Agency: SANTA CRUZ COUNTY

Actual:
120 ft.

Map ID
Direction
Distance
Elevation

MAP FINDINGS

Site

Database(s) EDR ID Number
EPA ID Number

4100 SOQUEL DR (Continued)

S104025373

Case Type: LUST Cleanup Site
Geo Track: http://geotracker.waterboards.ca.gov/profile_report.asp?global_id=T0608700170
Global Id: T0608700170
Latitude: 36.9877411
Longitude: -121.9629284
Status: Completed - Case Closed
Status Date: 09/25/2005
Case Worker: Not reported
RB Case Number: 3066
Local Agency: Not reported
File Location: Not reported
Local Case Number: Not reported
Potential Media Affect: Soil
Potential Contaminants of Concern: Gasoline
EPA Region: 9
Coordinate Source: * Historical Geocode - Exact Address Match
Cuf Case: YES
Quantity Released Gallons: Not reported
Begin Date: 01/01/1975
Leak Reported Date: 07/09/1999
How Discovered: Other Means
How Discovered Description: Not reported
Discharge Source: Other
Discharge Cause: Unknown
Stop Method: Not reported
Stop Description: Not reported
No Further Action Date: 09/25/2005
CA Water Watershed Name: Big Basin - Santa Cruz - Aptos-Soquel (304.13)
Dwr Groundwater Subbasin Name: Santa Cruz Mid-County (3-001)
Disadvantaged Community: Not reported
CA Enviroscreen 3 Score: 6-10%
CA Enviroscreen 4 Score: 15-20%
Military DOD Site: No
Facility Project Subtype: Not reported
RWQCB Region: CENTRAL COAST RWQCB (REGION 3)
Site History: Not reported

LUST:

Global Id: T0608700170
Action Type: Other
Date: 07/09/1999
Action: Leak Reported

Global Id: T0608700170
Action Type: ENFORCEMENT
Date: 01/25/2001
Action: Closure/No Further Action Letter

Global Id: T0608700170
Action Type: ENFORCEMENT
Date: 08/02/1999
Action: 13267 Requirement

Global Id: T0608700170
Action Type: Other
Date: 07/02/1998
Action: Leak Discovery

Map ID
Direction
Distance
Elevation

MAP FINDINGS

Site

Database(s)

EDR ID Number
EPA ID Number

4100 SOQUEL DR (Continued)

S104025373

LUST:

Global Id: T0608700170
Status: Open - Case Begin Date
Status Date: 01/01/1975

Global Id: T0608700170
Status: Open - Remediation
Status Date: 01/01/1975

Global Id: T0608700170
Status: Completed - Case Closed
Status Date: 09/25/2005

LUST REG 3:

Region: 3
Regional Board: Central Coast Region
Facility County: Santa Cruz
Global ID: T0608700170
Status: Remediation Plan
Case Number: 3066
Local Case Num: Not reported
Case Type: S
Substance: Gasoline
Quantity: Not reported
Abatement Method: Unknown - action taken at site is unknown
Leak Source: UNK
Leak Cause: UNK
How Stopped: Not reported
How Discovered: OM
Release Date: 07/09/1999
Discovered Date: 7/2/98
Enter Date: 08/23/1999
Stop Date: Not reported
Review Date: / /
Enforce Date: Not reported
Close Date: Not reported
Enforcement Type: Not reported
Responsible Party: Not reported
RP Address: Not reported
Contact: Not reported
Cross Street: 41ST AVE
Local Agency: 44000
Lead Agency: Local Agency
Staff Initials: BUC
Confirm Leak: Not reported
Workplan: Not reported
Prelim Assess: Not reported
Pollution Char: / /
Remedial Plan: 1/1/75
Remedial Action: Not reported
Monitoring: / /
Pilot Program: UST
Interim Action: 0
Funding: 0
MTBE Class: *

Map ID
Direction
Distance
Elevation

MAP FINDINGS

Site

Database(s)

EDR ID Number
EPA ID Number

4100 SOQUEL DR (Continued)

S104025373

Max MTBE Grnd Wtr: Not reported
Max MTBE Soil: Not reported
Max MTBE Data: / /
MTBE Tested: NT
Lat/Long: 36.9877411 / -121.9629284
Soil Qualifier: Not reported
Grnd Wtr Qualifier: Not reported
Mtbe Concentratn: 0
Mtbe Fuel: 1
Org Name: Not reported
Basin Plan: 4.13
Beneficial: Not reported
Priority: Not reported
UST Cleanup Fund ID: Not reported
Suspended: Not reported
Operator: Not reported
Water System: Not reported
Well Name: Not reported
Distance From Well: 0
Assigned Name: Not reported
Summary: Not reported

CORTESE:

Name: 4100 SOQUEL DR
Address: 4100 SOQUEL DR
City,State,Zip: SOQUEL, CA 95073
Region: CORTESE
Envirostor Id: Not reported
Global ID: T0608700170
Site/Facility Type: LUST CLEANUP SITE
Cleanup Status: COMPLETED - CASE CLOSED
Status Date: Not reported
Site Code: Not reported
Latitude: Not reported
Longitude: Not reported
Owner: Not reported
Enf Type: Not reported
Swat R: Not reported
Flag: active
Order No: Not reported
Waste Discharge System No: Not reported
Effective Date: Not reported
Region 2: Not reported
WID Id: Not reported
Solid Waste Id No: Not reported
Waste Management Uit Name: Not reported
File Name: Active Open

CERS:

Name: 4100 SOQUEL DR
Address: 4100 SOQUEL DR
City,State,Zip: SOQUEL, CA 95073
Site ID: 630609
CERS ID: T0608700170
CERS Description: Leaking Underground Storage Tank Cleanup Site

Map ID
 Direction
 Distance
 Elevation

MAP FINDINGS

Site

Database(s)

EDR ID Number
 EPA ID Number

C31
NE
 < 1/8
 0.066 mi.
 347 ft.

4100 SOQUEL DR
4100 SOQUEL DR
SOQUEL, CA 95073
Site 3 of 3 in cluster C

UST FINDER RELEASE **1028911936**
 N/A

Relative:
Lower
Actual:
120 ft.

UST FINDER RELEASE:
 Object ID: 45537
 Facility ID: Not reported
 Lust ID: CAT0608700170
 Name: 4100 SOQUEL DR
 Address: 4100 SOQUEL DR
 City,State,Zip: SOQUEL, CA 95073
 Address Match Type: StreetAddress
 Reported Date: Not reported
 Status: No Further Action
 Substance: Not reported
 Population within 1500ft: 718
 Domestic Wells within 1500ft: 48
 Land Use: Developed, Medium Intensity
 Within SPA: No
 SPA PWS Facility ID: Not reported
 SPA Water Type: Not reported
 SPA Facility Type: Not reported
 SPA HUC12: Not reported
 Within WHPA: Yes
 WHPA PWS Facility ID: CA4410017_12065
 WHPA Water Type: GW - Ground water
 WHPA Facility Type: WL - Well
 WHPA HUC12: 180600150303
 Within 100yr Floodplain: No
 Tribe: Not reported
 EPA Region: 9
 NFA Letter 1: Not reported
 NFA Letter 2: Not reported
 NFA Letter 3: Not reported
 NFA Letter 4: Not reported
 Closed With Residual Contaminate: Not reported
 Coordinate Source: Geocode
 X Coord: -121.96454
 Y Coord: 36.9874
 Latitude: 36.9874
 Longitude: -121.96454

D32
ESE
 < 1/8
 0.082 mi.
 432 ft.

SAFEWAY 1929
2720 41ST AVE
SOQUEL, CA 95073
Site 1 of 2 in cluster D

CERS HAZ WASTE **S109291941**
CUPA Listings **N/A**
CERS

Relative:
Lower
Actual:
118 ft.

CERS HAZ WASTE:
 Name: SAFEWAY 1929
 Address: 2720 41ST AVE
 City,State,Zip: SOQUEL, CA 95073
 Site ID: 63982
 CERS ID: 10156805
 CERS Description: Hazardous Waste Generator

CUPA SANTA CRUZ:

Map ID
Direction
Distance
Elevation

MAP FINDINGS

Site

Database(s)

EDR ID Number
EPA ID Number

SAFEWAY 1929 (Continued)

S109291941

Name: SAFEWAY 1929
Address: 2720 41ST AVE
City,State,Zip: SOQUEL, CA 95073
Facility Id: FA0007062
Cross Street: Not reported
Description: HMMP SHORT FORM BASE FEE

Name: SAFEWAY 1929
Address: 2720 41ST AVE
City,State,Zip: SOQUEL, CA 95073
Facility Id: FA0007062
Cross Street: Not reported
Description: HMMP SHORT FORM 1 HAZ CLASS

Name: SAFEWAY 1929
Address: 2720 41ST AVE
City,State,Zip: SOQUEL, CA 95073
Facility Id: FA0007062
Cross Street: Not reported
Description: HAZARDOUS WASTE GENERATOR (HMMP SHORT FORM)

CERS:

Name: SAFEWAY 1929
Address: 2720 41ST AVE
City,State,Zip: SOQUEL, CA 95073
Site ID: 63982
CERS ID: 10156805
CERS Description: Chemical Storage Facilities

Evaluation:

Eval General Type: Compliance Evaluation Inspection
Eval Date: 05-17-2023
Violations Found: No
Eval Type: Routine done by local agency
Eval Notes: Permission to dop the inspection was given by Wanda Watson
Eval Division: Santa Cruz County Environmental Health
Eval Program: HMRRP
Eval Source: CERS,

Eval General Type: Compliance Evaluation Inspection
Eval Date: 08-08-2018
Violations Found: No
Eval Type: Routine done by local agency
Eval Notes: Annual site inspection.
Eval Division: Santa Cruz County Environmental Health
Eval Program: HMRRP
Eval Source: CERS,

Eval General Type: Compliance Evaluation Inspection
Eval Date: 08-22-2019
Violations Found: No
Eval Type: Routine done by local agency
Eval Notes: Not reported
Eval Division: Santa Cruz County Environmental Health
Eval Program: HW
Eval Source: CERS,

Map ID
Direction
Distance
Elevation

MAP FINDINGS

Site

Database(s)

EDR ID Number
EPA ID Number

SAFEWAY 1929 (Continued)

S109291941

Eval General Type: Compliance Evaluation Inspection
Eval Date: 02-20-2014
Violations Found: No
Eval Type: Routine done by local agency
Eval Notes: Not reported
Eval Division: Santa Cruz County Environmental Health
Eval Program: HMRRP
Eval Source: CERS,

Eval General Type: Compliance Evaluation Inspection
Eval Date: 02-20-2014
Violations Found: No
Eval Type: Routine done by local agency
Eval Notes: Not reported
Eval Division: Santa Cruz County Environmental Health
Eval Program: HW
Eval Source: CERS,

Eval General Type: Compliance Evaluation Inspection
Eval Date: 03-09-2015
Violations Found: No
Eval Type: Routine done by local agency
Eval Notes: Not reported
Eval Division: Santa Cruz County Environmental Health
Eval Program: HMRRP
Eval Source: CERS,

Eval General Type: Compliance Evaluation Inspection
Eval Date: 08-22-2019
Violations Found: No
Eval Type: Routine done by local agency
Eval Notes: Annual site inspection
Eval Division: Santa Cruz County Environmental Health
Eval Program: HMRRP
Eval Source: CERS,

Eval General Type: Compliance Evaluation Inspection
Eval Date: 03-09-2015
Violations Found: No
Eval Type: Routine done by local agency
Eval Notes: Not reported
Eval Division: Santa Cruz County Environmental Health
Eval Program: HW
Eval Source: CERS,

Eval General Type: Compliance Evaluation Inspection
Eval Date: 03-16-2016
Violations Found: No
Eval Type: Routine done by local agency
Eval Notes: Not reported
Eval Division: Santa Cruz County Environmental Health
Eval Program: HW
Eval Source: CERS,

Eval General Type: Compliance Evaluation Inspection
Eval Date: 03-16-2016
Violations Found: No

Map ID
Direction
Distance
Elevation

MAP FINDINGS

Site

Database(s)

EDR ID Number
EPA ID Number

SAFEWAY 1929 (Continued)

S109291941

Eval Type: Routine done by local agency
Eval Notes: Site inspection with Patricia Garrett.
Eval Division: Santa Cruz County Environmental Health
Eval Program: HMRRP
Eval Source: CERS,

Eval General Type: Compliance Evaluation Inspection
Eval Date: 05-17-2023
Violations Found: No
Eval Type: Routine done by local agency
Eval Notes: Permission to dop the inspection was given by Wanda Watson
Eval Division: Santa Cruz County Environmental Health
Eval Program: HW
Eval Source: CERS,

Eval General Type: Compliance Evaluation Inspection
Eval Date: 06-22-2017
Violations Found: No
Eval Type: Routine done by local agency
Eval Notes: Not reported
Eval Division: Santa Cruz County Environmental Health
Eval Program: HW
Eval Source: CERS,

Eval General Type: Compliance Evaluation Inspection
Eval Date: 06-22-2017
Violations Found: No
Eval Type: Routine done by local agency
Eval Notes: Annual Site Inspection.
Eval Division: Santa Cruz County Environmental Health
Eval Program: HMRRP
Eval Source: CERS,

Eval General Type: Compliance Evaluation Inspection
Eval Date: 08-08-2018
Violations Found: No
Eval Type: Routine done by local agency
Eval Notes: Not reported
Eval Division: Santa Cruz County Environmental Health
Eval Program: HW
Eval Source: CERS,

Coordinates:
Site ID: 63982
Facility Name: Safeway 1929
Env Int Type Code: HWG
Program ID: 10156805
Coord Name: Not reported
Ref Point Type Desc: Center of a facility or station.,
Latitude: 36.986370
Longitude: -121.963570

Affiliation:
Affiliation Type Desc: Document Preparer
Entity Name: Keith Powers
Entity Title: Not reported

Map ID
Direction
Distance
Elevation

MAP FINDINGS

Site

Database(s)

EDR ID Number
EPA ID Number

SAFeway 1929 (Continued)

S109291941

Affiliation Address:	Not reported
Affiliation City:	Not reported
Affiliation State:	Not reported
Affiliation Country:	Not reported
Affiliation Zip:	Not reported
Affiliation Phone:	,
Affiliation Type Desc:	Identification Signer
Entity Name:	Chris Phillips
Entity Title:	Environmental Manager
Affiliation Address:	Not reported
Affiliation City:	Not reported
Affiliation State:	Not reported
Affiliation Country:	Not reported
Affiliation Zip:	Not reported
Affiliation Phone:	,
Affiliation Type Desc:	Legal Owner
Entity Name:	Safeway, Inc.
Entity Title:	Not reported
Affiliation Address:	5918 Stoneridge Mall Rd
Affiliation City:	Pleasanton
Affiliation State:	CA
Affiliation Country:	United States
Affiliation Zip:	94588
Affiliation Phone:	(925) 469-7000,
Affiliation Type Desc:	Operator
Entity Name:	Safeway Inc.
Entity Title:	Not reported
Affiliation Address:	Not reported
Affiliation City:	Not reported
Affiliation State:	Not reported
Affiliation Country:	Not reported
Affiliation Zip:	Not reported
Affiliation Phone:	(925) 469-7000,
Affiliation Type Desc:	Parent Corporation
Entity Name:	Safeway, Inc.
Entity Title:	Not reported
Affiliation Address:	Not reported
Affiliation City:	Not reported
Affiliation State:	Not reported
Affiliation Country:	Not reported
Affiliation Zip:	Not reported
Affiliation Phone:	,
Affiliation Type Desc:	Facility Mailing Address
Entity Name:	Mailing Address
Entity Title:	Not reported
Affiliation Address:	PO Box 29096, MS 6516
Affiliation City:	Phoenix
Affiliation State:	AZ
Affiliation Country:	Not reported
Affiliation Zip:	85038
Affiliation Phone:	,

Map ID
 Direction
 Distance
 Elevation

MAP FINDINGS

Site

Database(s)

EDR ID Number
 EPA ID Number

SAFeway 1929 (Continued)

S109291941

Affiliation Type Desc: CUPA District
 Entity Name: Santa Cruz County Environmental Health
 Entity Title: Not reported
 Affiliation Address: 701 Ocean Boulevard, Suite 312
 Affiliation City: Santa Cruz
 Affiliation State: CA
 Affiliation Country: Not reported
 Affiliation Zip: 95060
 Affiliation Phone: (831) 454-2022,

Affiliation Type Desc: Environmental Contact
 Entity Name: Chris Phillips
 Entity Title: Not reported
 Affiliation Address: 5918 Stoneridge Mall Rd
 Affiliation City: Pleasanton
 Affiliation State: CA
 Affiliation Country: Not reported
 Affiliation Zip: 94588
 Affiliation Phone: ,

D33
ESE
 < 1/8
 0.082 mi.
 432 ft.

SAFeway STORE #1929
2720 41ST AVE
SOQUEL, CA 95073
Site 2 of 2 in cluster D

RCRA NonGen / NLR **1024826244**
CAL000353645

Relative:
Lower
Actual:
118 ft.

RCRA Listings:
 Date Form Received by Agency: 20100621
 Handler Name: Safeway Store #1929
 Handler Address: 2720 41ST AVE
 Handler City,State,Zip: SOQUEL, CA 95073-2111
 EPA ID: CAL000353645
 Contact Name: SHARON SANGER
 Contact Address: 250 E PARKCENTER BLVD
 Contact City,State,Zip: BOISE, ID 83706
 Contact Telephone: 208-395-6150
 Contact Fax: 623-336-6455
 Contact Email: SHARON.SANGER@SAFeway.COM
 Contact Title: Not reported
 EPA Region: 09
 Land Type: Not reported
 Federal Waste Generator Description: Not a generator, verified
 Non-Notifier: Not reported
 Biennial Report Cycle: Not reported
 Accessibility: Not reported
 Active Site Indicator: Handler Activities
 State District Owner: Not reported
 State District: Not reported
 Mailing Address: 250 E PARKCENTER BLVD
 Mailing City,State,Zip: BOISE, ID 83706-0000
 Owner Name: Albertsons Companies
 Owner Type: Other
 Operator Name: Sharon Sanger
 Operator Type: Other
 Short-Term Generator Activity: No
 Importer Activity: No
 Mixed Waste Generator: No

Map ID
 Direction
 Distance
 Elevation

MAP FINDINGS

Site

Database(s)

EDR ID Number
 EPA ID Number

SAFeway STORE #1929 (Continued)

1024826244

Transporter Activity:	No
Transfer Facility Activity:	No
Recycler Activity with Storage:	No
Small Quantity On-Site Burner Exemption:	No
Smelting Melting and Refining Furnace Exemption:	No
Underground Injection Control:	No
Off-Site Waste Receipt:	No
Universal Waste Indicator:	Yes
Universal Waste Destination Facility:	Yes
Federal Universal Waste:	No
Active Site State-Reg Handler:	---
Federal Facility Indicator:	Not reported
Hazardous Secondary Material Indicator:	N
Sub-Part K Indicator:	Not reported
2018 GPRA Permit Baseline:	Not on the Baseline
2018 GPRA Renewals Baseline:	Not on the Baseline
202 GPRA Corrective Action Baseline:	No
Subject to Corrective Action Universe:	No
Non-TSDFs Where RCRA CA has Been Imposed Universe:	No
Corrective Action Priority Ranking:	No NCAPS ranking
Environmental Control Indicator:	No
Institutional Control Indicator:	No
Human Exposure Controls Indicator:	N/A
Groundwater Controls Indicator:	N/A
Significant Non-Complier Universe:	No
Unaddressed Significant Non-Complier Universe:	No
Addressed Significant Non-Complier Universe:	No
Significant Non-Complier With a Compliance Schedule Universe:	No
Financial Assurance Required:	Not reported
Handler Date of Last Change:	20180905
Recognized Trader-Importer:	No
Recognized Trader-Exporter:	No
Importer of Spent Lead Acid Batteries:	No
Exporter of Spent Lead Acid Batteries:	No
Recycler Activity Without Storage:	No
Manifest Broker:	No
Sub-Part P Indicator:	No

Handler - Owner Operator:

Owner/Operator Indicator:	Owner
Owner/Operator Name:	ALBERTSONS COMPANIES
Legal Status:	Other
Date Became Current:	Not reported
Date Ended Current:	Not reported
Owner/Operator Address:	250 E PARKCENTER BLVD
Owner/Operator City,State,Zip:	BOISE, ID 83706-0000
Owner/Operator Telephone:	208-395-6200
Owner/Operator Telephone Ext:	Not reported
Owner/Operator Fax:	Not reported
Owner/Operator Email:	Not reported

Owner/Operator Indicator:	Operator
Owner/Operator Name:	SHARON SANGER
Legal Status:	Other
Date Became Current:	Not reported
Date Ended Current:	Not reported

Map ID
 Direction
 Distance
 Elevation

MAP FINDINGS

Site

Database(s)

EDR ID Number
 EPA ID Number

SAFEWAY STORE #1929 (Continued)

1024826244

Owner/Operator Address: 250 E PARKCENTER BLVD
 Owner/Operator City,State,Zip: BOISE, ID 83706
 Owner/Operator Telephone: 208-395-6150
 Owner/Operator Telephone Ext: Not reported
 Owner/Operator Fax: Not reported
 Owner/Operator Email: Not reported

Historic Generators:

Receive Date: 20100621
 Handler Name: SAFEWAY STORE #1929
 Federal Waste Generator Description: Not a generator, verified
 State District Owner: Not reported
 Large Quantity Handler of Universal Waste: No
 Recognized Trader Importer: No
 Recognized Trader Exporter: No
 Spent Lead Acid Battery Importer: No
 Spent Lead Acid Battery Exporter: No
 Current Record: Yes
 Non Storage Recycler Activity: Not reported
 Electronic Manifest Broker: Not reported

List of NAICS Codes and Descriptions:

NAICS Code: 45291
 NAICS Description: WAREHOUSE CLUBS AND SUPERCENTERS

Facility Has Received Notices of Violations:

Violations: No Violations Found

Evaluation Action Summary:

Evaluations: No Evaluations Found

**E34
 NW
 < 1/8
 0.083 mi.
 439 ft.**

**OCEAN HONDA CHEVROLET
 3801 SOQUEL DRIVE
 SOQUEL, CA 95010
 Site 1 of 6 in cluster E**

**UST FINDER RELEASE 1029080439
 N/A**

**Relative:
 Higher
 Actual:
 129 ft.**

UST FINDER RELEASE:
 Object ID: 45502
 Facility ID: Not reported
 LUST ID: CAT10000002782
 Name: OCEAN HONDA CHEVROLET
 Address: 3801 SOQUEL DRIVE
 City,State,Zip: SOQUEL, CA 95010
 Address Match Type: PointAddress
 Reported Date: Not reported
 Status: No Further Action
 Substance: Not reported
 Population within 1500ft: 546
 Domestic Wells within 1500ft: 63
 Land Use: Developed, Medium Intensity
 Within SPA: No
 SPA PWS Facility ID: Not reported
 SPA Water Type: Not reported
 SPA Facility Type: Not reported

Map ID
 Direction
 Distance
 Elevation

MAP FINDINGS

Site

Database(s)

EDR ID Number
 EPA ID Number

OCEAN HONDA CHEVROLET (Continued)

1029080439

SPA HUC12: Not reported
 Within WHPA: Yes
 WHPA PWS Facility ID: CA4410017_12065
 WHPA Water Type: GW - Ground water
 WHPA Facility Type: WL - Well
 WHPA HUC12: 180600150303
 Within 100yr Floodplain: No
 Tribe: Not reported
 EPA Region: 9
 NFA Letter 1: Not reported
 NFA Letter 2: Not reported
 NFA Letter 3: Not reported
 NFA Letter 4: Not reported
 Closed With Residual Contaminate: Not reported
 Coordinate Source: Geocode
 X Coord: -121.96672
 Y Coord: 36.98717
 Latitude: 36.9871699999999
 Longitude: -121.9667199999999

**E35
 NW
 < 1/8
 0.083 mi.
 439 ft.**

**CAPPO MANAGEMENT XXIII INC. DBA OCEAN HONDA
 3801 SOQUEL DRIVE
 SOQUEL, CA 95073**

**AST A100418454
 N/A**

Site 2 of 6 in cluster E

**Relative:
 Higher
 Actual:
 129 ft.**

AST:
 Name: CAPPO MANAGEMENT XXIII INC. DBA OCEAN HONDA
 Address: 3801 SOQUEL DRIVE
 City/Zip: SOQUEL,95073
 Certified Unified Program Agencies: Not reported
 Owner: Jeffrey E. Cappo
 Total Gallons: Not reported
 CERSID: 10120828
 Facility ID: 44-000-006023
 Business Name: Cappo Management XXIII Inc. DBA Ocean Honda
 Phone: 831-464-1500
 Fax: 831-464-2418
 Mailing Address: 3801 Soquel Drive
 Mailing Address City: Soquel
 Mailing Address State: CA
 Mailing Address Zip Code: 95073
 Operator Name: Michele Eveland
 Operator Phone: 831-438-5423
 Owner Phone: 831-464-1500
 Owner Mail Address: 3801 Soquel Drive
 Owner State: CA
 Owner Zip Code: 95073
 Owner Country: United States
 Property Owner Name: Cappo Properties, LLC
 Property Owner Phone: Not reported
 Property Owner Mailing Address: 46352 Michigan Avenue
 Property Owner City: Canton
 Property Owner Stat : MI
 Property Owner Zip Code: 48188
 Property Owner Country: United States
 EPAID: CAL000356622

Map ID
Direction
Distance
Elevation

MAP FINDINGS

Site

Database(s)

EDR ID Number
EPA ID Number

E36
NW
< 1/8
0.083 mi.
439 ft.

OCEAN HONDA CHEVROLET
3801 SOQUEL DRIVE
SOQUEL, CA 95010

Site 3 of 6 in cluster E

LUST S104571439
Cortese N/A
CERS

Relative:
Higher

LUST:

Actual:
129 ft.

Name: OCEAN HONDA CHEVROLET
Address: 3801 SOQUEL DRIVE
City,State,Zip: SOQUEL, CA 95010
Lead Agency: SANTA CRUZ COUNTY
Case Type: LUST Cleanup Site
Geo Track: http://geotracker.waterboards.ca.gov/profile_report.asp?global_id=T10000002782
Global Id: T10000002782
Latitude: 36.988244
Longitude: -121.966866
Status: Completed - Case Closed
Status Date: 01/20/2011
Case Worker: Not reported
RB Case Number: Not reported
Local Agency: Not reported
File Location: Not reported
Local Case Number: RO0000133
Potential Media Affect: Not reported
Potential Contaminants of Concern: Gasoline
EPA Region: 9
Coordinate Source: Manual Entry on Screens
Cuf Case: YES
Quantity Released Gallons: Not reported
Begin Date: 03/01/1996
Leak Reported Date: 09/20/2005
How Discovered: Not reported
How Discovered Description: UST REMOVAL PROJECT
Discharge Source: Not reported
Discharge Cause: Not reported
Stop Method: Not reported
Stop Description: UST REMOVED
No Further Action Date: 01/20/2011
CA Water Watershed Name: Big Basin - Santa Cruz - Aptos-Soquel (304.13)
Dwr Groundwater Subbasin Name: Santa Cruz Mid-County (3-001)
Disadvantaged Community: Not reported
CA Enviroscreen 3 Score: 11-15%
CA Enviroscreen 4 Score: 5-10%
Military DOD Site: No
Facility Project Subtype: Not reported
RWQCB Region: CENTRAL COAST RWQCB (REGION 3)
Site History: Not reported

LUST:

Global Id: T10000002782
Action Type: ENFORCEMENT
Date: 09/26/1996
Action: 13267 Requirement

Global Id: T10000002782
Action Type: Other
Date: 03/01/1996
Action: Leak Discovery

Global Id: T10000002782

Map ID
Direction
Distance
Elevation

MAP FINDINGS

Site

Database(s)

EDR ID Number
EPA ID Number

OCEAN HONDA CHEVROLET (Continued)

S104571439

Action Type: Other
Date: 09/20/2005
Action: Leak Reported

Global Id: T10000002782
Action Type: ENFORCEMENT
Date: 05/09/2006
Action: Closure/No Further Action Letter

Global Id: T10000002782
Action Type: Other
Date: 09/20/2005
Action: Leak Stopped

Global Id: T10000002782
Action Type: RESPONSE
Date: 09/05/1996
Action: Well Installation Report

LUST:

Global Id: T10000002782
Status: Open - Case Begin Date
Status Date: 03/01/1996

Global Id: T10000002782
Status: Completed - Case Closed
Status Date: 05/09/2006

Global Id: T10000002782
Status: Completed - Case Closed
Status Date: 01/20/2011

CORTESE:

Name: OCEAN HONDA CHEVROLET
Address: 3801 SOQUEL DRIVE
City,State,Zip: SOQUEL, CA 95010
Region: CORTESE
Envirostor Id: Not reported
Global ID: T10000002782
Site/Facility Type: LUST CLEANUP SITE
Cleanup Status: COMPLETED - CASE CLOSED
Status Date: Not reported
Site Code: Not reported
Latitude: Not reported
Longitude: Not reported
Owner: Not reported
Enf Type: Not reported
Swat R: Not reported
Flag: active
Order No: Not reported
Waste Discharge System No: Not reported
Effective Date: Not reported
Region 2: Not reported
WID Id: Not reported
Solid Waste Id No: Not reported

Map ID
 Direction
 Distance
 Elevation

MAP FINDINGS

Site

Database(s)

EDR ID Number
 EPA ID Number

OCEAN HONDA CHEVROLET (Continued)

S104571439

Waste Management Unit Name: Not reported
 File Name: Active Open

CERS:

Name: OCEAN HONDA CHEVROLET
 Address: 3801 SOQUEL DRIVE
 City,State,Zip: SOQUEL, CA 95010
 Site ID: 673056
 CERS ID: T10000002782
 CERS Description: Leaking Underground Storage Tank Cleanup Site

E37
NW
 < 1/8
 0.083 mi.
 439 ft.

CAPPO MANAGEMENT XXIII INC DBA OCEAN HONDA
3801 SOQUEL DR
SOQUEL, CA 95073
Site 4 of 6 in cluster E

RCRA NonGen / NLR 1024827328
CAL000356622

Relative:
Higher
Actual:
129 ft.

RCRA Listings:
 Date Form Received by Agency: 20100908
 Handler Name: Cappo Management Xxiii Inc DbA Ocean Honda
 Handler Address: 3801 SOQUEL DR
 Handler City,State,Zip: SOQUEL, CA 95073-2039
 EPA ID: CAL000356622
 Contact Name: SUE CRAWFORD
 Contact Address: 3801 SOQUEL DR
 Contact City,State,Zip: SOQUEL, CA 95073
 Contact Telephone: 831-464-1500
 Contact Fax: 831-464-2418
 Contact Email: SUE_CRAWFORD@OCEANHONDASANTACRUZ.COM
 Contact Title: Not reported
 EPA Region: 09
 Land Type: Not reported
 Federal Waste Generator Description: Not a generator, verified
 Non-Notifier: Not reported
 Biennial Report Cycle: Not reported
 Accessibility: Not reported
 Active Site Indicator: Handler Activities
 State District Owner: Not reported
 State District: Not reported
 Mailing Address: 3801 SOQUEL DR
 Mailing City,State,Zip: SOQUEL, CA 95073-2039
 Owner Name: Jeffrey Cappo
 Owner Type: Other
 Operator Name: Sue Crawford
 Operator Type: Other
 Short-Term Generator Activity: No
 Importer Activity: No
 Mixed Waste Generator: No
 Transporter Activity: No
 Transfer Facility Activity: No
 Recycler Activity with Storage: No
 Small Quantity On-Site Burner Exemption: No
 Smelting Melting and Refining Furnace Exemption: No
 Underground Injection Control: No
 Off-Site Waste Receipt: No
 Universal Waste Indicator: Yes
 Universal Waste Destination Facility: Yes

Map ID
 Direction
 Distance
 Elevation

MAP FINDINGS

Site

Database(s)

EDR ID Number
 EPA ID Number

CAPPO MANAGEMENT XXIII INC DBA OCEAN HONDA (Continued)

1024827328

Federal Universal Waste:	No
Active Site State-Reg Handler:	---
Federal Facility Indicator:	Not reported
Hazardous Secondary Material Indicator:	N
Sub-Part K Indicator:	Not reported
2018 GPRA Permit Baseline:	Not on the Baseline
2018 GPRA Renewals Baseline:	Not on the Baseline
202 GPRA Corrective Action Baseline:	No
Subject to Corrective Action Universe:	No
Non-TSDFs Where RCRA CA has Been Imposed Universe:	No
Corrective Action Priority Ranking:	No NCAPS ranking
Environmental Control Indicator:	No
Institutional Control Indicator:	No
Human Exposure Controls Indicator:	N/A
Groundwater Controls Indicator:	N/A
Significant Non-Complier Universe:	No
Unaddressed Significant Non-Complier Universe:	No
Addressed Significant Non-Complier Universe:	No
Significant Non-Complier With a Compliance Schedule Universe:	No
Financial Assurance Required:	Not reported
Handler Date of Last Change:	20180905
Recognized Trader-Importer:	No
Recognized Trader-Exporter:	No
Importer of Spent Lead Acid Batteries:	No
Exporter of Spent Lead Acid Batteries:	No
Recycler Activity Without Storage:	No
Manifest Broker:	No
Sub-Part P Indicator:	No

Handler - Owner Operator:

Owner/Operator Indicator:	Operator
Owner/Operator Name: SUE CRAWFORD	
Legal Status:	Other
Date Became Current:	Not reported
Date Ended Current:	Not reported
Owner/Operator Address:	3801 SOQUEL DR
Owner/Operator City,State,Zip:	SOQUEL, CA 95073
Owner/Operator Telephone:	831-464-1500
Owner/Operator Telephone Ext:	Not reported
Owner/Operator Fax:	Not reported
Owner/Operator Email:	Not reported
Owner/Operator Indicator:	Owner
Owner/Operator Name: JEFFREY CAPPO	
Legal Status:	Other
Date Became Current:	Not reported
Date Ended Current:	Not reported
Owner/Operator Address:	3801 SOQUEL DRIVE
Owner/Operator City,State,Zip:	SOQUEL, CA 95073-0000
Owner/Operator Telephone:	831-464-1500
Owner/Operator Telephone Ext:	Not reported
Owner/Operator Fax:	Not reported
Owner/Operator Email:	Not reported

Historic Generators:

Map ID
Direction
Distance
Elevation

MAP FINDINGS

Site

Database(s)

EDR ID Number
EPA ID Number

CAPPO MANAGEMENT XXIII INC DBA OCEAN HONDA (Continued)

1024827328

Receive Date: 20100908
Handler Name: CAPPO MANAGEMENT XXIII INC DBA OCEAN HONDA
Federal Waste Generator Description: Not a generator, verified
State District Owner: Not reported
Large Quantity Handler of Universal Waste: No
Recognized Trader Importer: No
Recognized Trader Exporter: No
Spent Lead Acid Battery Importer: No
Spent Lead Acid Battery Exporter: No
Current Record: Yes
Non Storage Recycler Activity: Not reported
Electronic Manifest Broker: Not reported

List of NAICS Codes and Descriptions:

NAICS Code: 44111
NAICS Description: NEW CAR DEALERS

Facility Has Received Notices of Violations:

Violations: No Violations Found

Evaluation Action Summary:

Evaluations: No Evaluations Found

**E38
NW
< 1/8
0.083 mi.
439 ft.**

**CAPPO MANAGEMENT XXIII INC. DBA OCEAN HONDA
3801 SOQUEL DR
SOQUEL, CA 95073**

**CUPA Listings S112901246
HWTS N/A
HAZNET**

Site 5 of 6 in cluster E

**Relative:
Higher
Actual:
129 ft.**

CUPA SANTA CRUZ:

Name: CAPPO MANAGEMENT XXIII INC. DBA OCEAN HONDA
Address: 3801 SOQUEL DR
City,State,Zip: SOQUEL, CA 95073
Facility Id: FA0006023
Cross Street: Not reported
Description: HMMP STANDARD FORM FILING FEE

Name: CAPPO MANAGEMENT XXIII INC. DBA OCEAN HONDA
Address: 3801 SOQUEL DR
City,State,Zip: SOQUEL, CA 95073
Facility Id: FA0006023
Cross Street: Not reported
Description: HMMP STANDARD FORM QR 2

Name: CAPPO MANAGEMENT XXIII INC. DBA OCEAN HONDA
Address: 3801 SOQUEL DR
City,State,Zip: SOQUEL, CA 95073
Facility Id: FA0006023
Cross Street: Not reported
Description: HMMP STANDARD FORM QR 3

Name: CAPPO MANAGEMENT XXIII INC. DBA OCEAN HONDA
Address: 3801 SOQUEL DR
City,State,Zip: SOQUEL, CA 95073
Facility Id: FA0006023

Map ID
Direction
Distance
Elevation

MAP FINDINGS

Site

Database(s)

EDR ID Number
EPA ID Number

CAPPO MANAGEMENT XXIII INC. DBA OCEAN HONDA (Continued)

S112901246

Cross Street: Not reported
Description: HAZARDOUS WASTE GENERATOR (HMMP STD FORM)

Name: CAPPO MANAGEMENT XXIII INC. DBA OCEAN HONDA
Address: 3801 SOQUEL DR
City,State,Zip: SOQUEL, CA 95073
Facility Id: FA0006023
Cross Street: Not reported
Description: ABOVEGROUND PETROLEUM STORAGE-SPCC FACILITY

HWTS:

Name: TOM MARCOVICH
Address: 3801 SOQUEL AVE
Address 2: Not reported
City,State,Zip: SOQUEL, CA 95073
EPA ID: CAC002179729
Inactive Date: 10/25/2000
Create Date: 04/14/1999
Last Act Date: Not reported
Mailing Name: Not reported
Mailing Address: 3801 SOQUEL AVE
Mailing Address 2: Not reported
Mailing City,State,Zip: SOQUEL, CA 950730000
Owner Name: TOM MARCOVICH
Owner Address: 3711 SOQUEL
Owner Address 2: Not reported
Owner City,State,Zip: SOQUEL, CA 950730000
Owner Phone: Not reported
Owner Fax: Not reported
Contact Name: TOM MARCOVICH
Contact Address: 3801 SOQUEL AVE
Contact Address 2: Not reported
City,State,Zip: SOQUEL, CA 950730000
Contact Phone: Not reported
Contact Fax: Not reported
Facility Status: Inactive
Facility Type: TEMPORARY
Category: STATE
Latitude: 36.987379
Longitude: -121.965401

HAZNET:

Name: TOM MARCOVICH
Address: 3801 SOQUEL AVE
Address 2: Not reported
City,State,Zip: SOQUEL, CA 950730000
Contact: TOM MARCOVICH
Telephone: 8314753501
Mailing Name: Not reported
Mailing Address: 3801 SOQUEL AVE

Year: 1999
Gepaid: CAC002179729
TSD EPA ID: CAD044429835
CA Waste Code: 331 - Off-specification, aged or surplus organics
Disposal Method: D99 - Disposal, Other

Map ID
Direction
Distance
Elevation

MAP FINDINGS

Site

Database(s)

EDR ID Number
EPA ID Number

CAPPO MANAGEMENT XXIII INC. DBA OCEAN HONDA (Continued)

S112901246

Tons: 0.1815
Year: 1999
Gepaid: CAC002179729
TSD EPA ID: CAD008252405
CA Waste Code: 331 - Off-specification, aged or surplus organics
Disposal Method: R01 - Recycler
Tons: 1.089

Additional Info:

Year: 1999
Gen EPA ID: CAC002179729
Shipment Date: 19990602
Creation Date: 7/30/1999 0:00:00
Receipt Date: 19990608
Manifest ID: 99155117
Trans EPA ID: CAD981446156
Trans Name: Not reported
Trans 2 EPA ID: Not reported
Trans 2 Name: Not reported
TSD EPA ID: CAD044429835
Trans Name: Not reported
TSD Alt EPA ID: Not reported
TSD Alt Name: Not reported
Waste Code Description: 331 - Off-specification, aged, or surplus organics
RCRA Code: D001
Meth Code: D99 - Disposal, Other
Quantity Tons: 0.1815
Waste Quantity: 55
Quantity Unit: G
Additional Code 1: Not reported
Additional Code 2: Not reported
Additional Code 3: Not reported
Additional Code 4: Not reported
Additional Code 5: Not reported

Shipment Date: 19990519
Creation Date: 7/30/1999 0:00:00
Receipt Date: 19990525
Manifest ID: 98584966
Trans EPA ID: CAD981446156
Trans Name: Not reported
Trans 2 EPA ID: Not reported
Trans 2 Name: Not reported
TSD EPA ID: CAD008252405
Trans Name: Not reported
TSD Alt EPA ID: Not reported
TSD Alt Name: Not reported
Waste Code Description: 331 - Off-specification, aged, or surplus organics
RCRA Code: D001
Meth Code: R01 - Recycler
Quantity Tons: 1.089
Waste Quantity: 330
Quantity Unit: G
Additional Code 1: Not reported

Map ID
Direction
Distance
Elevation

MAP FINDINGS

Site

Database(s)

EDR ID Number
EPA ID Number

CAPPO MANAGEMENT XXIII INC. DBA OCEAN HONDA (Continued)

S112901246

Additional Code 2: Not reported
Additional Code 3: Not reported
Additional Code 4: Not reported
Additional Code 5: Not reported

**E39
NW
< 1/8
0.083 mi.
439 ft.**

**CAPPO MANAGEMENT XXIII INC. DBA OCEAN HONDA
3801 SOQUEL DRIVE
SOQUEL, CA 95073**

**CERS HAZ WASTE
CERS TANKS
CERS**

**S121737412
N/A**

Site 6 of 6 in cluster E

**Relative:
Higher
Actual:
129 ft.**

CERS HAZ WASTE:
Name: CAPPO MANAGEMENT XXIII INC. DBA OCEAN HONDA
Address: 3801 SOQUEL DRIVE
City,State,Zip: SOQUEL, CA 95073
Site ID: 102908
CERS ID: 10120828
CERS Description: Hazardous Waste Generator

CERS TANKS:
Name: CAPPO MANAGEMENT XXIII INC. DBA OCEAN HONDA
Address: 3801 SOQUEL DRIVE
City,State,Zip: SOQUEL, CA 95073
Site ID: 102908
CERS ID: 10120828
CERS Description: Aboveground Petroleum Storage

CERS:
Name: CAPPO MANAGEMENT XXIII INC. DBA OCEAN HONDA
Address: 3801 SOQUEL DRIVE
City,State,Zip: SOQUEL, CA 95073
Site ID: 102908
CERS ID: 10120828
CERS Description: Chemical Storage Facilities

Violations:
Site ID: 102908
Site Name: Cappel Management XXIII Inc. DBA Ocean Honda
Violation Date: 11-10-2015
Citation: HSC 6.95 25508.1(a)-(e) - California Health and Safety Code, Chapter 6.95, Section(s) 25508.1(a)-(e)
Violation Description: Failure to electronically update business plan within 30 days of any one of the following events: A 100 percent or more increase in the quantity of a previously disclosed material. Any handling of a previously undisclosed hazardous materials at or above reportable quantities. A change of business address, business ownership, or business name.
Violation Notes: Returned to compliance on 12/09/2015.
Violation Division: Santa Cruz County Environmental Health
Violation Program: HMRRP
Violation Source: CERS,

Site ID: 102908
Site Name: Cappel Management XXIII Inc. DBA Ocean Honda
Violation Date: 07-08-2019
Citation: 22 CCR 11 66261.7 - California Code of Regulations, Title 22, Chapter 11, Section(s) 66261.7

Map ID
Direction
Distance
Elevation

MAP FINDINGS

Site

Database(s)

EDR ID Number
EPA ID Number

CAPPO MANAGEMENT XXIII INC. DBA OCEAN HONDA (Continued)

S121737412

Violation Description: Failure to manage empty containers greater than 5 gallons in capacity that previously held a hazardous material/waste in accordance with 22 CCR 11 66261.7 including but not limited to the following: (e)(2)By reclaiming its scrap value onsite or shipping the container or inner liner to a person who reclaims its scrap value; or (3) By reconditioning or re manufacturing the container or inner liner onsite for subsequent reuse, or shipping the container or inner liner to a person who reconditions or re-manufactures the container or inner liner; or (4) By shipping the container or inner liner to a supplier or to another intermediate collection location for accumulation prior to managing the container or inner liner pursuant to subsections (e)(2) or (e)(3) of 22 CCR 11 66261.7; or (i) By shipping the container or inner liner back to the supplier for the purpose of being refilled. (f) A container or an inner liner removed from a container larger than five gallons in capacity which is managed pursuant to subsection (e) of 22 CCR 11 66261.7 shall be marked with the date it has been emptied and shall be managed within one year of being emptied.

Violation Notes: Returned to compliance on 12/17/2021. Empty containers which held hazardous materials are not dated. Label containers which have held hazardous materials with the date that they were emptied and dispose of within 1 year.

Violation Division: Santa Cruz County Environmental Health
Violation Program: HW
Violation Source: CERS,

Site ID: 102908
Site Name: Cappo Management XXIII Inc. DBA Ocean Honda
Violation Date: 09-19-2014
Citation: HSC 6.67 25270.4.5(a) - California Health and Safety Code, Chapter 6.67, Section(s) 25270.4.5(a)

Violation Description: Failure to maintain SPCC plan onsite (applies if facility is manned at least four (4) hours per day).

Violation Notes: Returned to compliance on 10/22/2014.
Violation Division: Santa Cruz County Environmental Health
Violation Program: APSA
Violation Source: CERS,

Site ID: 102908
Site Name: Cappo Management XXIII Inc. DBA Ocean Honda
Violation Date: 12-17-2021
Citation: 22 CCR 12 66262.34(f) - California Code of Regulations, Title 22, Chapter 12, Section(s) 66262.34(f)

Violation Description: Failure to properly label hazardous waste accumulation containers and portable tanks with the following requirements: "Hazardous Waste", name and address of the generator, physical and chemical characteristics of the Hazardous Waste, and starting accumulation date.

Violation Notes: Returned to compliance on 12/28/2021. The container holding oily water was not labeled with all information required by CCR-T22. Label containers holding hazardous waste with all information required by CCR-T22. When the container gets labeled, send a picture by e-mail.

Violation Division: Santa Cruz County Environmental Health
Violation Program: HW
Violation Source: CERS,

Site ID: 102908

Map ID
Direction
Distance
Elevation

MAP FINDINGS

Site

Database(s)

EDR ID Number
EPA ID Number

CAPPO MANAGEMENT XXIII INC. DBA OCEAN HONDA (Continued)

S121737412

Site Name: Cappo Management XXIII Inc. DBA Ocean Honda
Violation Date: 12-17-2021
Citation: HSC 6.95 Multiple - California Health and Safety Code, Chapter 6.95, Section(s) Multiple
Violation Description: Business Plan Program - Training - General
Violation Notes: Returned to compliance on 12/28/2021. The training records reviewed logged required hazardous materials training until 2018, no records of training were available after that date. Provide hazardous materials required training and make a training log available for review at inspections. After the next required training session occurs and the employees sign off that training has been received, e-mail a copy of the report.
Violation Division: Santa Cruz County Environmental Health
Violation Program: HMRRP
Violation Source: CERS,

Site ID: 102908
Site Name: Cappo Management XXIII Inc. DBA Ocean Honda
Violation Date: 09-19-2014
Citation: HSC 6.95 25508.1(a)-(e) - California Health and Safety Code, Chapter 6.95, Section(s) 25508.1(a)-(e)
Violation Description: Failure to electronically update business plan within 30 days of any one of the following events: A 100 percent or more increase in the quantity of a previously disclosed material. Any handling of a previously undisclosed hazardous materials at or above reportable quantities. A change of business address, business ownership, or business name.
Violation Notes: Returned to compliance on 10/22/2014.
Violation Division: Santa Cruz County Environmental Health
Violation Program: HMRRP
Violation Source: CERS,

Site ID: 102908
Site Name: Cappo Management XXIII Inc. DBA Ocean Honda
Violation Date: 12-14-2016
Citation: 40 CFR 1 265.174 - U.S. Code of Federal Regulations, Title 40, Chapter 1, Section(s) 265.174
Violation Description: Failure to inspect hazardous waste storage areas at least weekly and look for leaking and deteriorating containers.
Violation Notes: Returned to compliance on 01/14/2017. The last weekly inspection that was documented was 11/14/2016. Keep up to date on the weekly hazardous waste inspections.
Violation Division: Santa Cruz County Environmental Health
Violation Program: HW
Violation Source: CERS,

Site ID: 102908
Site Name: Cappo Management XXIII Inc. DBA Ocean Honda
Violation Date: 12-17-2021
Citation: 22 CCR 23 66273.34 - California Code of Regulations, Title 22, Chapter 23, Section(s) 66273.34
Violation Description: Failure to label or mark each individual or container or the designated area of universal waste as required. 1) Waste batteries shall be marked with "Universal Waste-Battery(ies) . 2) Mercury containing equipment shall be marked with "Universal Waste -Mercury-Containing Equipment . 3) Lamps shall be marked with Universal Waste-Lamp(s) . 4)Each electronic devices or the container

Map ID
Direction
Distance
Elevation

MAP FINDINGS

Site

Database(s)

EDR ID Number
EPA ID Number

CAPPO MANAGEMENT XXIII INC. DBA OCEAN HONDA (Continued)

S121737412

Violation Notes: or the designated area shall be marked with Universal Waste-Electronic Device(s) . 5) Each CRTs or the container or the designated area shall be marked with "Universal Waste-CRT(s) . 6) CRT glass or the designated area shall be marked with Universal Waste-CRT glass . Returned to compliance on 03/18/2022. A fiber drum holding fluorescent lamps was labeled universal waste lights and had a start of accumulation date or 03-09-20. The explanation given for the date being older than a year was that it applied to a previous batch lamps. Label the individual lamps, the container or the storage area as required by CCR-T22 using the term universal waste-lamps with the new batches start of accumulation date. Once the container is labeled as required by CCR-T22, e-mail a picture of the label to this office.

Violation Division: Santa Cruz County Environmental Health
Violation Program: HW
Violation Source: CERS,

Site ID: 102908
Site Name: Cappo Management XXIII Inc. DBA Ocean Honda
Violation Date: 09-19-2014
Citation: HSC 6.95 25508.2 - California Health and Safety Code, Chapter 6.95, Section(s) 25508.2

Violation Description: Failure to annually review and electronically certify that the business plan is complete, accurate, and up-to-date.

Violation Notes: Returned to compliance on 10/22/2014.
Violation Division: Santa Cruz County Environmental Health
Violation Program: HMRRP
Violation Source: CERS,

Site ID: 102908
Site Name: Cappo Management XXIII Inc. DBA Ocean Honda
Violation Date: 12-17-2021
Citation: 22 CCR 16 66266.81(a)(4)(B) - California Code of Regulations, Title 22, Chapter 16, Section(s) 66266.81(a)(4)(B)

Violation Description: Failure to retain for at least three years a legible copy of each manifest or bill of lading which identifies spent lead-acid storage batteries shipped to a person who stores the batteries or who uses, reuses, recycles or reclaims the batteries or their components.

Violation Notes: Returned to compliance on 12/28/2021. The battery core folder contained no Core disposal records. Make core disposal records available for review. Core disposal records should be available for review for a minimum of 3 years. When available, send a copy of a receipt or bill of lading which includes required core disposal information by e-mail for review.

Violation Division: Santa Cruz County Environmental Health
Violation Program: HW
Violation Source: CERS,

Site ID: 102908
Site Name: Cappo Management XXIII Inc. DBA Ocean Honda
Violation Date: 12-14-2016
Citation: HSC 6.67 25270.4.5(a) - California Health and Safety Code, Chapter 6.67, Section(s) 25270.4.5(a)

Violation Description: Failure to comply with one or more of the following requirements: 1. Have record of inspections and integrity tests signed by the appropriate supervisor or inspector. 2. Keep written procedures and records of inspections and integrity tests for at least three years. 3. Keep comparison records.

Map ID
Direction
Distance
Elevation

MAP FINDINGS

Site

Database(s)

EDR ID Number
EPA ID Number

CAPPO MANAGEMENT XXIII INC. DBA OCEAN HONDA (Continued)

S121737412

Violation Notes: Returned to compliance on 07/08/2019. Conduct and document the monthly and annual inspections of the oil tanks that are called for in the SPCC.

Violation Division: Santa Cruz County Environmental Health
Violation Program: APSA
Violation Source: CERS,

Site ID: 102908
Site Name: Cappel Management XXIII Inc. DBA Ocean Honda
Violation Date: 12-17-2021
Citation: HSC 6.67 25270.4.5 (a) - California Health and Safety Code, Chapter 6.67, Section(s) 25270.4.5 (a)

Violation Description: Failure to include in the SPCC plan an adequate description of employee training. Training shall address, at a minimum: operation and maintenance of equipment to prevent discharges; discharge procedure protocols; applicable pollution control laws, rules, and regulations; general facility operations; content of the facility SPCC plan; and annual discharge prevention briefings for oil-handling personnel to assure adequate understanding of the SPCC plan.

Violation Notes: Returned to compliance on 12/28/2021. The spill prevention briefing log was not available for review. Make the spill prevention briefing log available for review. Once available, send a copy by e-mail for review.

Violation Division: Santa Cruz County Environmental Health
Violation Program: APSA
Violation Source: CERS,

Site ID: 102908
Site Name: Cappel Management XXIII Inc. DBA Ocean Honda
Violation Date: 11-10-2015
Citation: HSC 6.67 25270.4.5(a) - California Health and Safety Code, Chapter 6.67, Section(s) 25270.4.5(a)

Violation Description: Failure to prepare and implement a Spill Prevention Control and Countermeasure (SPCC) Plan .

Violation Notes: Returned to compliance on 12/09/2015.

Violation Division: Santa Cruz County Environmental Health
Violation Program: APSA
Violation Source: CERS,

Site ID: 102908
Site Name: Cappel Management XXIII Inc. DBA Ocean Honda
Violation Date: 07-09-2013
Citation: 19 CCR 4 2729.5 - California Code of Regulations, Title 19, Chapter 4, Section(s) 2729.5

Violation Description: Failure to submit inventory reports (Activities, Owner/Operator, Hazardous Materials Descriptions and Map pages, if required. Documentation must be resubmitted (for facilities which exceed EPCRA thresholds) or re-certified (for facilities which do not exceed EPCRA thresholds) by March 1.

Violation Notes: Returned to compliance on 08/23/2013.

Violation Division: Santa Cruz County Environmental Health
Violation Program: HMRRP
Violation Source: CERS,

Site ID: 102908
Site Name: Cappel Management XXIII Inc. DBA Ocean Honda
Violation Date: 07-08-2019

Map ID
Direction
Distance
Elevation

MAP FINDINGS

Site

Database(s)

EDR ID Number
EPA ID Number

CAPPO MANAGEMENT XXIII INC. DBA OCEAN HONDA (Continued)

S121737412

Citation: 22 CCR 12 66262.34(f) - California Code of Regulations, Title 22, Chapter 12, Section(s) 66262.34(f)

Violation Description: Failure to properly label hazardous waste accumulation containers and portable tanks with the following requirements: "Hazardous Waste", name and address of the generator, physical and chemical characteristics of the Hazardous Waste, and starting accumulation date.

Violation Notes: Returned to compliance on 12/17/2021. Most containers holding hazardous waste were not labeled with a start of accumulation date. Label containers holding hazardous waste with all the information required by CCR T22 including the start of accumulation date.

Violation Division: Santa Cruz County Environmental Health
Violation Program: HW
Violation Source: CERS,

Evaluation:

Eval General Type: Compliance Evaluation Inspection
Eval Date: 07-08-2019
Violations Found: Yes
Eval Type: Routine done by local agency
Eval Notes: Not reported
Eval Division: Santa Cruz County Environmental Health
Eval Program: HW
Eval Source: CERS,

Eval General Type: Compliance Evaluation Inspection
Eval Date: 07-09-2013
Violations Found: No
Eval Type: Routine done by local agency
Eval Notes: Not reported
Eval Division: Santa Cruz County Environmental Health
Eval Program: APSA
Eval Source: CERS,

Eval General Type: Compliance Evaluation Inspection
Eval Date: 07-09-2013
Violations Found: No
Eval Type: Routine done by local agency
Eval Notes: Not reported
Eval Division: Santa Cruz County Environmental Health
Eval Program: HW
Eval Source: CERS,

Eval General Type: Compliance Evaluation Inspection
Eval Date: 09-19-2014
Violations Found: Yes
Eval Type: Routine done by local agency
Eval Notes: Not reported
Eval Division: Santa Cruz County Environmental Health
Eval Program: HMRRP
Eval Source: CERS,

Eval General Type: Other/Unknown
Eval Date: 10-22-2014
Violations Found: No
Eval Type: Other, not routine, done by local agency
Eval Notes: Not reported

Map ID
Direction
Distance
Elevation

MAP FINDINGS

Site

Database(s)

EDR ID Number
EPA ID Number

CAPPO MANAGEMENT XXIII INC. DBA OCEAN HONDA (Continued)

S121737412

Eval Division: Santa Cruz County Environmental Health
Eval Program: APSA
Eval Source: CERS,

Eval General Type: Compliance Evaluation Inspection
Eval Date: 11-10-2015
Violations Found: Yes
Eval Type: Routine done by local agency

Eval Notes: Not reported
Eval Division: Santa Cruz County Environmental Health
Eval Program: HMRRP
Eval Source: CERS,

Eval General Type: Compliance Evaluation Inspection
Eval Date: 12-17-2021
Violations Found: Yes
Eval Type: Routine done by local agency
Eval Notes: Not reported

Eval Division: Santa Cruz County Environmental Health
Eval Program: HW
Eval Source: CERS,

Eval General Type: Compliance Evaluation Inspection
Eval Date: 12-17-2021
Violations Found: Yes
Eval Type: Routine done by local agency
Eval Notes: Inspection authorized by Jaime Calame, parts Manager. The operator's signature was not obtained on the inspection report due to ACOVID-19 constraints,

Eval Division: Santa Cruz County Environmental Health
Eval Program: HMRRP
Eval Source: CERS,

Eval General Type: Compliance Evaluation Inspection
Eval Date: 09-19-2014
Violations Found: Yes
Eval Type: Routine done by local agency
Eval Notes: Not reported
Eval Division: Santa Cruz County Environmental Health
Eval Program: APSA
Eval Source: CERS,

Eval General Type: Other/Unknown
Eval Date: 10-22-2014
Violations Found: No
Eval Type: Other, not routine, done by local agency
Eval Notes: Not reported
Eval Division: Santa Cruz County Environmental Health
Eval Program: HMRRP
Eval Source: CERS,

Eval General Type: Compliance Evaluation Inspection
Eval Date: 12-15-2016
Violations Found: No
Eval Type: Routine done by local agency
Eval Notes: Overall housekeeping is excellent!
Eval Division: Santa Cruz County Environmental Health

Map ID
Direction
Distance
Elevation

MAP FINDINGS

Site

Database(s)

EDR ID Number
EPA ID Number

CAPPO MANAGEMENT XXIII INC. DBA OCEAN HONDA (Continued)

S121737412

Eval Program: HMRRP
Eval Source: CERS,

Eval General Type: Compliance Evaluation Inspection
Eval Date: 12-15-2016
Violations Found: Yes
Eval Type: Routine done by local agency
Eval Notes: Overall housekeeping is excellent!
Eval Division: Santa Cruz County Environmental Health
Eval Program: APSA
Eval Source: CERS,

Eval General Type: Compliance Evaluation Inspection
Eval Date: 07-08-2019
Violations Found: No
Eval Type: Routine done by local agency
Eval Notes: Not reported
Eval Division: Santa Cruz County Environmental Health
Eval Program: APSA
Eval Source: CERS,

Eval General Type: Compliance Evaluation Inspection
Eval Date: 07-09-2013
Violations Found: Yes
Eval Type: Routine done by local agency
Eval Notes: Not reported
Eval Division: Santa Cruz County Environmental Health
Eval Program: HMRRP
Eval Source: CERS,

Eval General Type: Compliance Evaluation Inspection
Eval Date: 07-08-2019
Violations Found: No
Eval Type: Routine done by local agency
Eval Notes: Inspection authorized by Mr. Rick Heikens, Service Director.
Eval Division: Santa Cruz County Environmental Health
Eval Program: HMRRP
Eval Source: CERS,

Eval General Type: Compliance Evaluation Inspection
Eval Date: 09-19-2014
Violations Found: No
Eval Type: Routine done by local agency
Eval Notes: Not reported
Eval Division: Santa Cruz County Environmental Health
Eval Program: HW
Eval Source: CERS,

Eval General Type: Compliance Evaluation Inspection
Eval Date: 11-10-2015
Violations Found: No
Eval Type: Routine done by local agency
Eval Notes: Not reported
Eval Division: Santa Cruz County Environmental Health
Eval Program: HW
Eval Source: CERS,

Map ID
Direction
Distance
Elevation

MAP FINDINGS

Site

Database(s)

EDR ID Number
EPA ID Number

CAPPO MANAGEMENT XXIII INC. DBA OCEAN HONDA (Continued)

S121737412

Eval General Type: Compliance Evaluation Inspection
Eval Date: 11-10-2015
Violations Found: Yes
Eval Type: Routine done by local agency
Eval Notes: Not reported
Eval Division: Santa Cruz County Environmental Health
Eval Program: APSA
Eval Source: CERS,

Eval General Type: Compliance Evaluation Inspection
Eval Date: 12-15-2016
Violations Found: Yes
Eval Type: Routine done by local agency
Eval Notes: Not reported
Eval Division: Santa Cruz County Environmental Health
Eval Program: HW
Eval Source: CERS,

Eval General Type: Compliance Evaluation Inspection
Eval Date: 12-17-2021
Violations Found: Yes
Eval Type: Routine done by local agency
Eval Notes: Not reported
Eval Division: Santa Cruz County Environmental Health
Eval Program: APSA
Eval Source: CERS,

Enforcement Action:

Site ID: 102908
Site Name: Cappo Management XXIII Inc. DBA Ocean Honda
Site Address: 3801 SOQUEL DRIVE
Site City: SOQUEL
Site Zip: 95073
Enf Action Date: 07-09-2013
Enf Action Type: Notice of Violation (Unified Program)
Enf Action Description: Notice of Violation Issued by the Inspector at the Time of Inspection
Enf Action Notes: Not reported
Enf Action Division: Santa Cruz County Environmental Health
Enf Action Program: HMRRP
Enf Action Source: CERS,

Site ID: 102908
Site Name: Cappo Management XXIII Inc. DBA Ocean Honda
Site Address: 3801 SOQUEL DRIVE
Site City: SOQUEL
Site Zip: 95073
Enf Action Date: 12-15-2016
Enf Action Type: Notice of Violation (Unified Program)
Enf Action Description: Notice of Violation Issued by the Inspector at the Time of Inspection
Enf Action Notes: Not reported
Enf Action Division: Santa Cruz County Environmental Health
Enf Action Program: APSA
Enf Action Source: CERS,

Site ID: 102908
Site Name: Cappo Management XXIII Inc. DBA Ocean Honda
Site Address: 3801 SOQUEL DRIVE

Map ID
Direction
Distance
Elevation

MAP FINDINGS

Site

Database(s)

EDR ID Number
EPA ID Number

CAPPO MANAGEMENT XXIII INC. DBA OCEAN HONDA (Continued)

S121737412

Site City: SOQUEL
Site Zip: 95073
Enf Action Date: 09-19-2014
Enf Action Type: Notice of Violation (Unified Program)
Enf Action Description: Notice of Violation Issued by the Inspector at the Time of Inspection
Enf Action Notes: Not reported
Enf Action Division: Santa Cruz County Environmental Health
Enf Action Program: HMRRP
Enf Action Source: CERS,

Site ID: 102908
Site Name: Cappel Management XXIII Inc. DBA Ocean Honda
Site Address: 3801 SOQUEL DRIVE
Site City: SOQUEL
Site Zip: 95073
Enf Action Date: 11-10-2015
Enf Action Type: Notice of Violation (Unified Program)
Enf Action Description: Notice of Violation Issued by the Inspector at the Time of Inspection
Enf Action Notes: Not reported
Enf Action Division: Santa Cruz County Environmental Health
Enf Action Program: APSA
Enf Action Source: CERS,

Site ID: 102908
Site Name: Cappel Management XXIII Inc. DBA Ocean Honda
Site Address: 3801 SOQUEL DRIVE
Site City: SOQUEL
Site Zip: 95073
Enf Action Date: 09-19-2014
Enf Action Type: Notice of Violation (Unified Program)
Enf Action Description: Notice of Violation Issued by the Inspector at the Time of Inspection
Enf Action Notes: Not reported
Enf Action Division: Santa Cruz County Environmental Health
Enf Action Program: APSA
Enf Action Source: CERS,

Site ID: 102908
Site Name: Cappel Management XXIII Inc. DBA Ocean Honda
Site Address: 3801 SOQUEL DRIVE
Site City: SOQUEL
Site Zip: 95073
Enf Action Date: 11-10-2015
Enf Action Type: Notice of Violation (Unified Program)
Enf Action Description: Notice of Violation Issued by the Inspector at the Time of Inspection
Enf Action Notes: Not reported
Enf Action Division: Santa Cruz County Environmental Health
Enf Action Program: HMRRP
Enf Action Source: CERS,

Site ID: 102908
Site Name: Cappel Management XXIII Inc. DBA Ocean Honda
Site Address: 3801 SOQUEL DRIVE
Site City: SOQUEL
Site Zip: 95073
Enf Action Date: 12-15-2016
Enf Action Type: Notice of Violation (Unified Program)
Enf Action Description: Notice of Violation Issued by the Inspector at the Time of Inspection

Map ID
Direction
Distance
Elevation

MAP FINDINGS

Site

Database(s)

EDR ID Number
EPA ID Number

CAPPO MANAGEMENT XXIII INC. DBA OCEAN HONDA (Continued)

S121737412

Enf Action Notes: Not reported
Enf Action Division: Santa Cruz County Environmental Health
Enf Action Program: HW
Enf Action Source: CERS,

Affiliation:

Affiliation Type Desc: Document Preparer
Entity Name: David Buck
Entity Title: Not reported
Affiliation Address: Not reported
Affiliation City: Not reported
Affiliation State: Not reported
Affiliation Country: Not reported
Affiliation Zip: Not reported
Affiliation Phone: ,

Affiliation Type Desc: Environmental Contact
Entity Name: Jamie Calame
Entity Title: Not reported
Affiliation Address: 3801 Soquel Drive
Affiliation City: Soquel
Affiliation State: CA
Affiliation Country: Not reported
Affiliation Zip: 95073
Affiliation Phone: ,

Affiliation Type Desc: Operator
Entity Name: OCEAN HONDA
Entity Title: Not reported
Affiliation Address: Not reported
Affiliation City: Not reported
Affiliation State: Not reported
Affiliation Country: Not reported
Affiliation Zip: Not reported
Affiliation Phone: (831) 438-5423,

Affiliation Type Desc: Parent Corporation
Entity Name: Cappel Management XXIII Inc. DBA Ocean Honda
Entity Title: Not reported
Affiliation Address: Not reported
Affiliation City: Not reported
Affiliation State: Not reported
Affiliation Country: Not reported
Affiliation Zip: Not reported
Affiliation Phone: ,

Affiliation Type Desc: Legal Owner
Entity Name: Jeffrey E. Cappel
Entity Title: Not reported
Affiliation Address: 3801 Soquel Drive
Affiliation City: Soquel
Affiliation State: CA
Affiliation Country: United States
Affiliation Zip: 95073
Affiliation Phone: (831) 464-1500,

Affiliation Type Desc: CUPA District

Map ID
Direction
Distance
Elevation

MAP FINDINGS

Site

Database(s)

EDR ID Number
EPA ID Number

CAPPO MANAGEMENT XXIII INC. DBA OCEAN HONDA (Continued)

S121737412

Entity Name: Santa Cruz County Environmental Health
Entity Title: Not reported
Affiliation Address: 701 Ocean Boulevard, Suite 312
Affiliation City: Santa Cruz
Affiliation State: CA
Affiliation Country: Not reported
Affiliation Zip: 95060
Affiliation Phone: (831) 454-2022,

Affiliation Type Desc: Facility Mailing Address
Entity Name: Mailing Address
Entity Title: Not reported
Affiliation Address: 3801 Soquel Drive
Affiliation City: Soquel
Affiliation State: CA
Affiliation Country: Not reported
Affiliation Zip: 95073
Affiliation Phone: ,

Affiliation Type Desc: Identification Signer
Entity Name: David Buck
Entity Title: CCO
Affiliation Address: Not reported
Affiliation City: Not reported
Affiliation State: Not reported
Affiliation Country: Not reported
Affiliation Zip: Not reported
Affiliation Phone: ,

**F40
SSW
< 1/8
0.088 mi.
467 ft.**

**GARLAND PRECISION MACHINING INC.
4000 CORDELIA LN STE 8
SOQUEL, CA 95073**

**CERS HAZ WASTE S121766289
CERS N/A**

Site 1 of 6 in cluster F

**Relative:
Lower
Actual:
114 ft.**

CERS HAZ WASTE:
Name: GARLAND PRECISION MACHINING INC.
Address: 4000 CORDELIA LN STE 8
City,State,Zip: SOQUEL, CA 95073
Site ID: 359670
CERS ID: 10647733
CERS Description: Hazardous Waste Generator

CERS:
Name: GARLAND PRECISION MACHINING INC.
Address: 4000 CORDELIA LN STE 8
City,State,Zip: SOQUEL, CA 95073
Site ID: 359670
CERS ID: 10647733
CERS Description: Chemical Storage Facilities

Violations:
Site ID: 359670
Site Name: Garland Precision Machining Inc.
Violation Date: 10-06-2015
Citation: HSC 6.95 25508(a)(1) - California Health and Safety Code, Chapter 6.95, Section(s) 25508(a)(1)

Map ID
Direction
Distance
Elevation

MAP FINDINGS

Site

Database(s)

EDR ID Number
EPA ID Number

GARLAND PRECISION MACHINING INC. (Continued)

S121766289

Violation Description: Failure to establish and electronically submit an adequate emergency response plan and procedures for a release or threatened release of a hazardous material.
Violation Notes: Returned to compliance on 10/22/2015.
Violation Division: Santa Cruz County Environmental Health
Violation Program: HMRRP
Violation Source: CERS,

Site ID: 359670
Site Name: Garland Precision Machining Inc.
Violation Date: 12-02-2021
Citation: HSC 6.95 25508.2 - California Health and Safety Code, Chapter 6.95, Section(s) 25508.2

Violation Description: Failure to annually review and electronically certify that the business plan is complete and accurate on or before the annual due date.
Violation Notes: Returned to compliance on 12/22/2021. Observation: Business plan last submitted into CERS on 9/6/2018. Business plan are required to be submitted/certified into CERS annually. Correction: Review/update and submit business plan into CERS for this year and annually thereafter before the annual due date.

Violation Division: Santa Cruz County Environmental Health
Violation Program: HMRRP
Violation Source: CERS,

Site ID: 359670
Site Name: Garland Precision Machining Inc.
Violation Date: 12-02-2021
Citation: HSC 6.95 25505(a)(4) - California Health and Safety Code, Chapter 6.95, Section(s) 25505(a)(4)

Violation Description: Failure to provide initial and annual training to all employees in safety procedures in the event of a release or threatened release of a hazardous material or failure to document and maintain training records for a minimum of three years.
Violation Notes: Returned to compliance on 12/22/2021. Observation: Initial and annual training records for employees were not available for inspection. Correction: Provide training to employees and keep a training log for a minimum of three years. For the training this year, create a training log of the training. Thereafter, keep a training log of the training for up three years.

Violation Division: Santa Cruz County Environmental Health
Violation Program: HMRRP
Violation Source: CERS,

Site ID: 359670
Site Name: Garland Precision Machining Inc.
Violation Date: 10-06-2015
Citation: HSC 6.95 25508.2 - California Health and Safety Code, Chapter 6.95, Section(s) 25508.2

Violation Description: Failure to annually review and electronically certify that the business plan is complete, accurate, and up-to-date.

Violation Notes: Returned to compliance on 10/22/2015.
Violation Division: Santa Cruz County Environmental Health
Violation Program: HMRRP
Violation Source: CERS,

Site ID: 359670

Map ID
Direction
Distance
Elevation

MAP FINDINGS

Site

Database(s)

EDR ID Number
EPA ID Number

GARLAND PRECISION MACHINING INC. (Continued)

S121766289

Site Name: Garland Precision Machining Inc.
Violation Date: 10-05-2016
Citation: HSC 6.5 25250.22 - California Health and Safety Code, Chapter 6.5, Section(s) 25250.22
Violation Description: Failure to properly manage used oil and/or fuel filters in accordance with the requirements.
Violation Notes: Returned to compliance on 03/27/2019. The last waste pick up waste in 1/15. Properly dispose the waste oil at least annually.
Violation Division: Santa Cruz County Environmental Health
Violation Program: HW
Violation Source: CERS,

Site ID: 359670
Site Name: Garland Precision Machining Inc.
Violation Date: 10-06-2015
Citation: HSC 6.95 25508.1(a)-(e) - California Health and Safety Code, Chapter 6.95, Section(s) 25508.1(a)-(e)
Violation Description: Failure to electronically update business plan within 30 days of any one of the following events: A 100 percent or more increase in the quantity of a previously disclosed material. Any handling of a previously undisclosed hazardous materials at or above reportable quantities. A change of business address, business ownership, or business name.
Violation Notes: Returned to compliance on 10/22/2015.
Violation Division: Santa Cruz County Environmental Health
Violation Program: HMRRP
Violation Source: CERS,

Evaluation:
Eval General Type: Compliance Evaluation Inspection
Eval Date: 03-28-2019
Violations Found: No
Eval Type: Routine done by local agency
Eval Notes: Not reported
Eval Division: Santa Cruz County Environmental Health
Eval Program: HW
Eval Source: CERS,

Eval General Type: Compliance Evaluation Inspection
Eval Date: 03-28-2019
Violations Found: No
Eval Type: Routine done by local agency
Eval Notes: On site today to observe the management of hazardous materials, training and record keeping. This facility is a machine shop with several CNC machines. They use a form of mineral oil mixed with water for cooling the materials they machine. When the oil becomes worn out they dispose of it through a licensed company. Hazardous waste is kept in secondary containment and they keep a haz waste label on the wall. No violations were observed here today.
Eval Division: Santa Cruz County Environmental Health
Eval Program: HMRRP
Eval Source: CERS,

Eval General Type: Compliance Evaluation Inspection
Eval Date: 10-05-2016
Violations Found: No
Eval Type: Routine done by local agency

Map ID
Direction
Distance
Elevation

MAP FINDINGS

Site

Database(s)

EDR ID Number
EPA ID Number

GARLAND PRECISION MACHINING INC. (Continued)

S121766289

Eval Notes: Not reported
Eval Division: Santa Cruz County Environmental Health
Eval Program: HMRRP
Eval Source: CERS,

Eval General Type: Compliance Evaluation Inspection
Eval Date: 12-02-2021
Violations Found: No
Eval Type: Routine done by local agency
Eval Notes: Not reported
Eval Division: Santa Cruz County Environmental Health
Eval Program: HW
Eval Source: CERS,

Eval General Type: Compliance Evaluation Inspection
Eval Date: 12-02-2021
Violations Found: Yes
Eval Type: Routine done by local agency
Eval Notes: Onsite inspection with the permission of the owner, Glenn Garland. Due to COVID-19 constraints, the signature of the owner was not obtained.
Eval Division: Santa Cruz County Environmental Health
Eval Program: HMRRP
Eval Source: CERS,

Eval General Type: Compliance Evaluation Inspection
Eval Date: 10-06-2015
Violations Found: Yes
Eval Type: Routine done by local agency
Eval Notes: Not reported
Eval Division: Santa Cruz County Environmental Health
Eval Program: HMRRP
Eval Source: CERS,

Eval General Type: Other/Unknown
Eval Date: 09-19-2023
Violations Found: No
Eval Type: Other, not routine, done by local agency
Eval Notes: Not reported
Eval Division: Santa Cruz County Environmental Health
Eval Program: HW
Eval Source: CERS,

Eval General Type: Compliance Evaluation Inspection
Eval Date: 10-05-2016
Violations Found: Yes
Eval Type: Routine done by local agency
Eval Notes: Not reported
Eval Division: Santa Cruz County Environmental Health
Eval Program: HW
Eval Source: CERS,

Eval General Type: Compliance Evaluation Inspection
Eval Date: 10-06-2015
Violations Found: No
Eval Type: Routine done by local agency
Eval Notes: Not reported
Eval Division: Santa Cruz County Environmental Health

Map ID
Direction
Distance
Elevation

MAP FINDINGS

Site

Database(s)

EDR ID Number
EPA ID Number

GARLAND PRECISION MACHINING INC. (Continued)

S121766289

Eval Program: HW
Eval Source: CERS,

Eval General Type: Other/Unknown
Eval Date: 10-21-2015
Violations Found: No
Eval Type: Other, not routine, done by local agency
Eval Notes: CERS Assistance
Eval Division: Santa Cruz County Environmental Health
Eval Program: HMRRP
Eval Source: CERS,

Enforcement Action:

Site ID: 359670
Site Name: Garland Precision Machining Inc.
Site Address: 4000 CORDELIA LN STE 8
Site City: SOQUEL
Site Zip: 95073
Enf Action Date: 10-05-2016
Enf Action Type: Notice of Violation (Unified Program)
Enf Action Description: Notice of Violation Issued by the Inspector at the Time of Inspection
Enf Action Notes: Not reported
Enf Action Division: Santa Cruz County Environmental Health
Enf Action Program: HW
Enf Action Source: CERS,

Site ID: 359670
Site Name: Garland Precision Machining Inc.
Site Address: 4000 CORDELIA LN STE 8
Site City: SOQUEL
Site Zip: 95073
Enf Action Date: 10-06-2015
Enf Action Type: Notice of Violation (Unified Program)
Enf Action Description: Notice of Violation Issued by the Inspector at the Time of Inspection
Enf Action Notes: Not reported
Enf Action Division: Santa Cruz County Environmental Health
Enf Action Program: HMRRP
Enf Action Source: CERS,

Affiliation:

Affiliation Type Desc: Property Owner
Entity Name: William Wheeler
Entity Title: Not reported
Affiliation Address: 7080 Commerce Drive
Affiliation City: Pleasanton
Affiliation State: CA
Affiliation Country: United States
Affiliation Zip: 94588
Affiliation Phone: (925) 730-0809,

Affiliation Type Desc: Facility Mailing Address
Entity Name: Mailing Address
Entity Title: Not reported
Affiliation Address: 4000 Cordelia Lane #8
Affiliation City: Soquel
Affiliation State: CA

Map ID
Direction
Distance
Elevation

MAP FINDINGS

Site

Database(s)

EDR ID Number
EPA ID Number

GARLAND PRECISION MACHINING INC. (Continued)

S121766289

Affiliation Country: Not reported
Affiliation Zip: 95073
Affiliation Phone: ,

Affiliation Type Desc: CUPA District
Entity Name: Santa Cruz County Environmental Health
Entity Title: Not reported
Affiliation Address: 701 Ocean Boulevard, Suite 312
Affiliation City: Santa Cruz
Affiliation State: CA
Affiliation Country: Not reported
Affiliation Zip: 95060
Affiliation Phone: (831) 454-2022,

Affiliation Type Desc: Document Preparer
Entity Name: Glenn Garland
Entity Title: Not reported
Affiliation Address: Not reported
Affiliation City: Not reported
Affiliation State: Not reported
Affiliation Country: Not reported
Affiliation Zip: Not reported
Affiliation Phone: ,

Affiliation Type Desc: Legal Owner
Entity Name: Glenn R Garland
Entity Title: Not reported
Affiliation Address: 629 Windsor St.
Affiliation City: Santa Cruz
Affiliation State: CA
Affiliation Country: United States
Affiliation Zip: 95062
Affiliation Phone: (831) 462-1314,

Affiliation Type Desc: Operator
Entity Name: Glenn R Garland
Entity Title: Not reported
Affiliation Address: Not reported
Affiliation City: Not reported
Affiliation State: Not reported
Affiliation Country: Not reported
Affiliation Zip: Not reported
Affiliation Phone: (831) 818-6891,

Affiliation Type Desc: Environmental Contact
Entity Name: Glenn R Garland
Entity Title: Not reported
Affiliation Address: 4000 Cordelia Lane #8
Affiliation City: Soquel
Affiliation State: CA
Affiliation Country: Not reported
Affiliation Zip: 95073
Affiliation Phone: ,

Affiliation Type Desc: Identification Signer
Entity Name: Glenn Garland
Entity Title: President

Map ID
 Direction
 Distance
 Elevation

MAP FINDINGS

Site

Database(s)

EDR ID Number
 EPA ID Number

GARLAND PRECISION MACHINING INC. (Continued)

S121766289

Affiliation Address:	Not reported
Affiliation City:	Not reported
Affiliation State:	Not reported
Affiliation Country:	Not reported
Affiliation Zip:	Not reported
Affiliation Phone:	,
Affiliation Type Desc:	Parent Corporation
Entity Name:	Garland Precision Machining Inc.
Entity Title:	Not reported
Affiliation Address:	Not reported
Affiliation City:	Not reported
Affiliation State:	Not reported
Affiliation Country:	Not reported
Affiliation Zip:	Not reported
Affiliation Phone:	,

F41
SSW
 < 1/8
 0.088 mi.
 467 ft.

GARLAND PRECISION MACHINING INC
4000 CORDELIA LN #8
SOQUEL, CA 95073
 Site 2 of 6 in cluster F

RCRA NonGen / NLR **1024792022**
CAL000114985

Relative:
Lower
Actual:
 114 ft.

RCRA Listings:	19931207
Date Form Received by Agency:	Garland Precision Machining Inc
Handler Name:	4000 CORDELIA LN #8
Handler Address:	SOQUEL, CA 95073-0000
Handler City,State,Zip:	CAL000114985
EPA ID:	GLENN GARLAND
Contact Name:	4000 CORDELIA LN STE 8
Contact Address:	SOQUEL, CA 95073
Contact City,State,Zip:	831-462-1314
Contact Telephone:	831-462-2324
Contact Fax:	GARLAND@CRUZIO.COM
Contact Email:	Not reported
Contact Title:	09
EPA Region:	Not reported
Land Type:	Not a generator, verified
Federal Waste Generator Description:	Not reported
Non-Notifier:	Not reported
Biennial Report Cycle:	Not reported
Accessibility:	Not reported
Active Site Indicator:	Handler Activities
State District Owner:	Not reported
State District:	Not reported
Mailing Address:	4000 CORDELIA LN STE 8
Mailing City,State,Zip:	SOQUEL, CA 95073-2070
Owner Name:	Glenn R Garland
Owner Type:	Other
Operator Name:	Glenn Garland
Operator Type:	Other
Short-Term Generator Activity:	No
Importer Activity:	No
Mixed Waste Generator:	No
Transporter Activity:	No
Transfer Facility Activity:	No
Recycler Activity with Storage:	No

Map ID
 Direction
 Distance
 Elevation

MAP FINDINGS

Site

Database(s)

EDR ID Number
 EPA ID Number

GARLAND PRECISION MACHINING INC (Continued)

1024792022

Small Quantity On-Site Burner Exemption:	No
Smelting Melting and Refining Furnace Exemption:	No
Underground Injection Control:	No
Off-Site Waste Receipt:	No
Universal Waste Indicator:	Yes
Universal Waste Destination Facility:	Yes
Federal Universal Waste:	No
Active Site State-Reg Handler:	---
Federal Facility Indicator:	Not reported
Hazardous Secondary Material Indicator:	N
Sub-Part K Indicator:	Not reported
2018 GPRA Permit Baseline:	Not on the Baseline
2018 GPRA Renewals Baseline:	Not on the Baseline
202 GPRA Corrective Action Baseline:	No
Subject to Corrective Action Universe:	No
Non-TSDFs Where RCRA CA has Been Imposed Universe:	No
Corrective Action Priority Ranking:	No NCAPS ranking
Environmental Control Indicator:	No
Institutional Control Indicator:	No
Human Exposure Controls Indicator:	N/A
Groundwater Controls Indicator:	N/A
Significant Non-Complier Universe:	No
Unaddressed Significant Non-Complier Universe:	No
Addressed Significant Non-Complier Universe:	No
Significant Non-Complier With a Compliance Schedule Universe:	No
Financial Assurance Required:	Not reported
Handler Date of Last Change:	20180905
Recognized Trader-Importer:	No
Recognized Trader-Exporter:	No
Importer of Spent Lead Acid Batteries:	No
Exporter of Spent Lead Acid Batteries:	No
Recycler Activity Without Storage:	No
Manifest Broker:	No
Sub-Part P Indicator:	No

Handler - Owner Operator:

Owner/Operator Indicator:	Owner
Owner/Operator Name:	GLENN R GARLAND
Legal Status:	Other
Date Became Current:	Not reported
Date Ended Current:	Not reported
Owner/Operator Address:	629 WINDSOR ST
Owner/Operator City,State,Zip:	SANTA CRUZ, CA 95062-0000
Owner/Operator Telephone:	408-429-5098
Owner/Operator Telephone Ext:	Not reported
Owner/Operator Fax:	Not reported
Owner/Operator Email:	Not reported

Owner/Operator Indicator:	Operator
Owner/Operator Name:	GLENN GARLAND
Legal Status:	Other
Date Became Current:	Not reported
Date Ended Current:	Not reported
Owner/Operator Address:	4000 CORDELIA LN STE 8
Owner/Operator City,State,Zip:	SOQUEL, CA 95073
Owner/Operator Telephone:	831-462-1314

Map ID
Direction
Distance
Elevation

MAP FINDINGS

Site

Database(s)

EDR ID Number
EPA ID Number

GARLAND PRECISION MACHINING INC (Continued)

1024792022

Owner/Operator Telephone Ext: Not reported
Owner/Operator Fax: Not reported
Owner/Operator Email: Not reported

Historic Generators:

Receive Date: 19931207
Handler Name: GARLAND PRECISION MACHINING INC
Federal Waste Generator Description: Not a generator, verified
State District Owner: Not reported
Large Quantity Handler of Universal Waste: No
Recognized Trader Importer: No
Recognized Trader Exporter: No
Spent Lead Acid Battery Importer: No
Spent Lead Acid Battery Exporter: No
Current Record: Yes
Non Storage Recycler Activity: Not reported
Electronic Manifest Broker: Not reported

List of NAICS Codes and Descriptions:

NAICS Code: 336399
NAICS Description: ALL OTHER MOTOR VEHICLE PARTS MANUFACTURING

Facility Has Received Notices of Violations:

Violations: No Violations Found

Evaluation Action Summary:

Evaluations: No Evaluations Found

F42
SSW
< 1/8
0.088 mi.
467 ft.

GARLAND PRECISION MACHINING INC.
4000 CORDELIA LN
SOQUEL, CA 95073

CUPA Listings **S113065517**
HWTS **N/A**
HAZNET

Site 3 of 6 in cluster F

Relative:
Lower
Actual:
114 ft.

CUPA SANTA CRUZ:

Name: GARLAND PRECISION MACHINING INC.
Address: 4000 CORDELIA LN
City,State,Zip: SOQUEL, CA 95073
Facility Id: FA0001850
Cross Street: Not reported
Description: HMMP SHORT FORM 2 HAZ CLASSES

Name: GARLAND PRECISION MACHINING INC.
Address: 4000 CORDELIA LN
City,State,Zip: SOQUEL, CA 95073
Facility Id: FA0001850
Cross Street: Not reported
Description: HMMP SHORT FORM BASE FEE

Name: GARLAND PRECISION MACHINING INC.
Address: 4000 CORDELIA LN
City,State,Zip: SOQUEL, CA 95073
Facility Id: FA0001850
Cross Street: Not reported
Description: HAZARDOUS WASTE GENERATOR (HMMP SHORT FORM)

Map ID
Direction
Distance
Elevation

MAP FINDINGS

Site

Database(s)

EDR ID Number
EPA ID Number

GARLAND PRECISION MACHINING INC. (Continued)

S113065517

HWTS:

Name: GARLAND PRECISION MACHINING INC
Address: 4000 CORDELIA LN #8
Address 2: Not reported
City,State,Zip: SOQUEL, CA 95073
EPA ID: CAL000114985
Inactive Date: Not reported
Create Date: 12/07/1993
Last Act Date: Not reported
Mailing Name: Not reported
Mailing Address: 4000 CORDELIA LN STE 8
Mailing Address 2: Not reported
Mailing City,State,Zip: SOQUEL, CA 950732070
Owner Name: GLENN R GARLAND
Owner Address: 629 WINDSOR ST
Owner Address 2: Not reported
Owner City,State,Zip: SANTA CRUZ, CA 950620000
Owner Phone: Not reported
Owner Fax: Not reported
Contact Name: GLENN GARLAND
Contact Address: 4000 CORDELIA LN STE 8
Contact Address 2: Not reported
City,State,Zip: SOQUEL, CA 95073
Contact Phone: Not reported
Contact Fax: Not reported
Facility Status: Active
Facility Type: PERMANENT
Category: STATE
Latitude: 36.985278
Longitude: -121.965619

NAICS:

EPA ID: CAL000114985
Create Date: 2009-04-08 15:34:53.873
NAICS Code: 336399
NAICS Description: All Other Motor Vehicle Parts Manufacturing
Issued EPA ID Date: 1993-12-07 00:00:00
Inactive Date: Not reported
Facility Name: GARLAND PRECISION MACHINING INC
Facility Address: 4000 CORDELIA LN #8
Facility Address 2: Not reported
Facility City: SOQUEL
Facility County: Not reported
Facility State: CA
Facility Zip: 950730000

HAZNET:

Name: GARLAND PRECISION MACHINING INC
Address: 4000 CORDELIA LN #8
Address 2: Not reported
City,State,Zip: SOQUEL, CA 950730000
Contact: GLENN GARLAND
Telephone: 8314621314
Mailing Name: Not reported
Mailing Address: 4000 CORDELIA LN STE 8

Map ID
Direction
Distance
Elevation

MAP FINDINGS

Site

Database(s)

EDR ID Number
EPA ID Number

GARLAND PRECISION MACHINING INC. (Continued)

S113065517

Year: 2016
Gepaid: CAL000114985
TSD EPA ID: CAD059494310
CA Waste Code: 181 - Other inorganic solid waste
Disposal Method: H141 - Storage, Bulking, And/Or Transfer Off Site--No Treatment/Reovery (H010-H129) Or (H131-H135)
Tons: 0.125

Year: 2008
Gepaid: CAL000114985
TSD EPA ID: CAL000190816
CA Waste Code: 221 - Waste oil and mixed oil
Disposal Method: H141 - Storage, Bulking, And/Or Transfer Off Site--No Treatment/Reovery (H010-H129) Or (H131-H135)
Tons: 0.76

Year: 2005
Gepaid: CAL000114985
TSD EPA ID: CAL000190816
CA Waste Code: 221 - Waste oil and mixed oil
Disposal Method: R01 - Recycler
Tons: 0.798

Year: 2003
Gepaid: CAL000114985
TSD EPA ID: CAL000190816
CA Waste Code: 221 - Waste oil and mixed oil
Disposal Method: R01 - Recycler
Tons: 0.532

Year: 2002
Gepaid: CAL000114985
TSD EPA ID: CAL000190816
CA Waste Code: 221 - Waste oil and mixed oil
Disposal Method: H01 - Transfer Station
Tons: 0.57

Year: 2001
Gepaid: CAL000114985
TSD EPA ID: CAD099452708
CA Waste Code: 221 - Waste oil and mixed oil
Disposal Method: R01 - Recycler
Tons: 0.38

Year: 2000
Gepaid: CAL000114985
TSD EPA ID: CAD099452708
CA Waste Code: 223 - Unspecified oil-containing waste
Disposal Method: R01 - Recycler
Tons: 0.271

Year: 1998
Gepaid: CAL000114985
TSD EPA ID: CAD099452708
CA Waste Code: 223 - Unspecified oil-containing waste
Disposal Method: R01 - Recycler
Tons: 0.2919

Map ID
Direction
Distance
Elevation

MAP FINDINGS

Site

Database(s)

EDR ID Number
EPA ID Number

GARLAND PRECISION MACHINING INC. (Continued)

S113065517

Additional Info:

Year: 2008
Gen EPA ID: CAL000114985

Shipment Date: 20080716
Creation Date: 9/25/2008 18:30:09
Receipt Date: 20080718
Manifest ID: 001738958FLE
Trans EPA ID: CAL000827878
Trans Name: AMERICAN VALLEY WASTE OIL
Trans 2 EPA ID: Not reported
Trans 2 Name: Not reported
TSDf EPA ID: CAL000190816
Trans Name: RIVERBANK OIL TRANSFER
TSDf Alt EPA ID: Not reported
TSDf Alt Name: Not reported
Waste Code Description: 221 - Waste oil and mixed oil
RCRA Code: Not reported
Meth Code: H141 - Storage, Bulking, And/Or Transfer Off Site--No Treatment/Reovery (H010-H129) Or (H131-H135)

Quantity Tons: 0.76
Waste Quantity: 200
Quantity Unit: G
Additional Code 1: Not reported
Additional Code 2: Not reported
Additional Code 3: Not reported
Additional Code 4: Not reported
Additional Code 5: Not reported

Additional Info:

Year: 2005
Gen EPA ID: CAL000114985

Shipment Date: 20051220
Creation Date: 6/22/2006 18:32:03
Receipt Date: 20051220
Manifest ID: 24716525
Trans EPA ID: CAL000827878
Trans Name: AMERICAN VALLEY WASTE OIL
Trans 2 EPA ID: Not reported
Trans 2 Name: Not reported
TSDf EPA ID: CAL000190816
Trans Name: RIVERBANK OIL TRANSFER
TSDf Alt EPA ID: CAL000190816
TSDf Alt Name: Not reported
Waste Code Description: 221 - Waste oil and mixed oil
RCRA Code: Not reported
Meth Code: R01 - Recycler
Quantity Tons: 0.798
Waste Quantity: 210
Quantity Unit: G
Additional Code 1: Not reported
Additional Code 2: Not reported
Additional Code 3: Not reported
Additional Code 4: Not reported
Additional Code 5: Not reported

Map ID
Direction
Distance
Elevation

MAP FINDINGS

Site

Database(s)

EDR ID Number
EPA ID Number

GARLAND PRECISION MACHINING INC. (Continued)

S113065517

Additional Info:

Year: 2003
Gen EPA ID: CAL000114985

Shipment Date: 20030430
Creation Date: 1/5/2007 18:30:44
Receipt Date: 20030506
Manifest ID: 22700803
Trans EPA ID: CAL000827878
Trans Name: Not reported
Trans 2 EPA ID: Not reported
Trans 2 Name: Not reported
TSDf EPA ID: CAL000190816
Trans Name: Not reported
TSDf Alt EPA ID: CAL000190816
TSDf Alt Name: Not reported
Waste Code Description: 221 - Waste oil and mixed oil
RCRA Code: Not reported
Meth Code: R01 - Recycler
Quantity Tons: 0.532
Waste Quantity: 140
Quantity Unit: G
Additional Code 1: Not reported
Additional Code 2: Not reported
Additional Code 3: Not reported
Additional Code 4: Not reported
Additional Code 5: Not reported

Additional Info:

Year: 2002
Gen EPA ID: CAL000114985

Shipment Date: 20020524
Creation Date: 7/19/2002 15:54:46
Receipt Date: 20020528
Manifest ID: 21652967
Trans EPA ID: CAL000827878
Trans Name: Not reported
Trans 2 EPA ID: Not reported
Trans 2 Name: Not reported
TSDf EPA ID: CAL000190816
Trans Name: Not reported
TSDf Alt EPA ID: Not reported
TSDf Alt Name: Not reported
Waste Code Description: 221 - Waste oil and mixed oil
RCRA Code: Not reported
Meth Code: H01 - Transfer Station
Quantity Tons: 0.57
Waste Quantity: 150
Quantity Unit: G
Additional Code 1: Not reported
Additional Code 2: Not reported
Additional Code 3: Not reported
Additional Code 4: Not reported
Additional Code 5: Not reported

Map ID
Direction
Distance
Elevation

MAP FINDINGS

Site

Database(s)

EDR ID Number
EPA ID Number

GARLAND PRECISION MACHINING INC. (Continued)

S113065517

Additional Info:

Year: 2001
Gen EPA ID: CAL000114985

Shipment Date: 20010405
Creation Date: 5/31/2001 0:00:00
Receipt Date: 20010409
Manifest ID: 20835478
Trans EPA ID: CAL000827878
Trans Name: Not reported
Trans 2 EPA ID: Not reported
Trans 2 Name: Not reported
TSDf EPA ID: CAD099452708
Trans Name: Not reported
TSDf Alt EPA ID: CAD099452708
TSDf Alt Name: Not reported
Waste Code Description: 221 - Waste oil and mixed oil
RCRA Code: Not reported
Meth Code: R01 - Recycler
Quantity Tons: 0.38
Waste Quantity: 100
Quantity Unit: G
Additional Code 1: Not reported
Additional Code 2: Not reported
Additional Code 3: Not reported
Additional Code 4: Not reported
Additional Code 5: Not reported

Additional Info:

Year: 2000
Gen EPA ID: CAL000114985

Shipment Date: 20000413
Creation Date: 6/13/2000 0:00:00
Receipt Date: 20000417
Manifest ID: 98374124
Trans EPA ID: CAL000827878
Trans Name: Not reported
Trans 2 EPA ID: Not reported
Trans 2 Name: Not reported
TSDf EPA ID: CAD099452708
Trans Name: Not reported
TSDf Alt EPA ID: CAD099452708
TSDf Alt Name: Not reported
Waste Code Description: 223 - Unspecified oil-containing waste
RCRA Code: Not reported
Meth Code: R01 - Recycler
Quantity Tons: 0.271
Waste Quantity: 65
Quantity Unit: G
Additional Code 1: Not reported
Additional Code 2: Not reported
Additional Code 3: Not reported
Additional Code 4: Not reported
Additional Code 5: Not reported

Map ID
 Direction
 Distance
 Elevation

MAP FINDINGS

Site

Database(s)

EDR ID Number
 EPA ID Number

GARLAND PRECISION MACHINING INC. (Continued)

S113065517

Additional Info:
 Year: 1998
 Gen EPA ID: CAL000114985

 Shipment Date: 19981001
 Creation Date: 11/19/1998 0:00:00
 Receipt Date: 19981002
 Manifest ID: 98500087
 Trans EPA ID: CAL000827878
 Trans Name: Not reported
 Trans 2 EPA ID: Not reported
 Trans 2 Name: Not reported
 TSDf EPA ID: CAD099452708
 Trans Name: Not reported
 TSDf Alt EPA ID: Not reported
 TSDf Alt Name: Not reported
 Waste Code Description: 223 - Unspecified oil-containing waste
 RCRA Code: Not reported
 Meth Code: R01 - Recycler
 Quantity Tons: 0.2919
 Waste Quantity: 70
 Quantity Unit: G
 Additional Code 1: Not reported
 Additional Code 2: Not reported
 Additional Code 3: Not reported
 Additional Code 4: Not reported
 Additional Code 5: Not reported

G43
West
< 1/8
0.101 mi.
532 ft.

PAMF SOQUEL MOB-RESEARCH PARK DR.
2950 RESEARCH PARK DR
SOQUEL, CA 95073

CERS HAZ WASTE **S128623721**
N/A

Site 1 of 3 in cluster G

Relative:
Higher
Actual:
129 ft.

CERS HAZ WASTE:
 Name: PAMF SOQUEL MOB-RESEARCH PARK DR.
 Address: 2950 RESEARCH PARK DR
 City,State,Zip: SOQUEL, CA 95073
 Site ID: 605656
 CERS ID: 10893859
 CERS Description: Hazardous Waste Generator

Violations:
 Site ID: 605656
 Site Name: PAMF Soquel MOB-Research Park Dr.
 Violation Date: 06-27-2023
 Citation: HSC 6.95 25508(a)(3) - California Health and Safety Code, Chapter 6.95, Section(s) 25508(a)(3)
 Violation Description: Failure to complete and electronically submit hazardous material inventory information for all reportable hazardous materials on site at or above reportable quantities.
 Violation Notes: Returned to compliance on 06/28/2023. Provide updated inventory list to include liquid Nitrogen (2 x 50L) instead of gas as well as increased Oxygen gas to 48 cu ft. PIC indicated Ehtylchloride is not on-site and could therefore be removed from the inventory.
 Violation Division: Santa Cruz County Environmental Health
 Violation Program: HMRRP
 Violation Source: CERS,

Map ID
Direction
Distance
Elevation

MAP FINDINGS

Site

Database(s)

EDR ID Number
EPA ID Number

PAMF SOQUEL MOB-RESEARCH PARK DR. (Continued)

S128623721

Site ID: 605656
Site Name: PAMF Soquel MOB-Research Park Dr.
Violation Date: 06-27-2023
Citation: HSC 6.5 25123.3(h)(2) - California Health and Safety Code, Chapter 6.5, Section(s) 25123.3(h)(2)
Violation Description: Failure to determine the status of any hazardous waste if a signed copy of the manifest isn t received within 35 days of the date the waste was accepted by the initial transporter and/or to submit an Exception Report to DTSC if a signed copy of the manifest isn t received within 60 days of the date the waste was accepted by the initial transporter.
Violation Notes: Returned to compliance on 06/27/2023. Observation: Found incomplete manifest dated 4/28/2022. Correction: Provide generator manifest with transfer storage disposal facility signed manifest copy. (COS by emailed manifests sent by Cassandra Ramirez)
Violation Division: Santa Cruz County Environmental Health
Violation Program: HW
Violation Source: CERS,

Evaluation:
Eval General Type: Compliance Evaluation Inspection
Eval Date: 06-27-2023
Violations Found: Yes
Eval Type: Routine done by local agency
Eval Notes: Not reported
Eval Division: Santa Cruz County Environmental Health
Eval Program: HW
Eval Source: CERS,

Eval General Type: Compliance Evaluation Inspection
Eval Date: 06-27-2023
Violations Found: Yes
Eval Type: Routine done by local agency
Eval Notes: Joint inspection with CUPA Specialist Rick Miller. Consent to inspect facility given by Aileen Estrellon and Melissa Morris. HMMP: HMBP copy available on-site Staff adequately trained in their facility s Business Plan Program
Eval Division: Santa Cruz County Environmental Health
Eval Program: HMRRP
Eval Source: CERS,

Affiliation:
Affiliation Type Desc: Document Preparer
Entity Name: Cassandra Ramirez
Entity Title: Not reported
Affiliation Address: Not reported
Affiliation City: Not reported
Affiliation State: Not reported
Affiliation Country: Not reported
Affiliation Zip: Not reported
Affiliation Phone: ,

Affiliation Type Desc: CUPA District
Entity Name: Santa Cruz County Environmental Health
Entity Title: Not reported
Affiliation Address: 701 Ocean Boulevard, Suite 312

Map ID
Direction
Distance
Elevation

MAP FINDINGS

Site

Database(s)

EDR ID Number
EPA ID Number

PAMF SOQUEL MOB-RESEARCH PARK DR. (Continued)

S128623721

Affiliation City: Santa Cruz
Affiliation State: CA
Affiliation Country: Not reported
Affiliation Zip: 95060
Affiliation Phone: (831) 454-2022,

Affiliation Type Desc: Facility Mailing Address
Entity Name: Mailing Address
Entity Title: Not reported
Affiliation Address: 333 Distel Cir.
Affiliation City: Los Altos
Affiliation State: CA
Affiliation Country: Not reported
Affiliation Zip: 94022
Affiliation Phone: ,

Affiliation Type Desc: Environmental Contact
Entity Name: Cassandra Ramirez
Entity Title: Not reported
Affiliation Address: 139 Kifer Court
Affiliation City: Sunnyvale
Affiliation State: CA
Affiliation Country: Not reported
Affiliation Zip: 94086
Affiliation Phone: ,

Affiliation Type Desc: Identification Signer
Entity Name: Cassandra Ramirez
Entity Title: Safety Specialist
Affiliation Address: Not reported
Affiliation City: Not reported
Affiliation State: Not reported
Affiliation Country: Not reported
Affiliation Zip: Not reported
Affiliation Phone: ,

Affiliation Type Desc: Legal Owner
Entity Name: Sutter Bay Medical Foundation DBA Palo Alto Medical Foundation
Entity Title: Not reported
Affiliation Address: 333 Distel Cir.
Affiliation City: Los Altos
Affiliation State: CA
Affiliation Country: United States
Affiliation Zip: 94022
Affiliation Phone: (650) 934-3577,

Affiliation Type Desc: Operator
Entity Name: Sutter Bay Medical Foundation DBA Palo Alto Medical Foundation
Entity Title: Not reported
Affiliation Address: Not reported
Affiliation City: Not reported
Affiliation State: Not reported
Affiliation Country: Not reported
Affiliation Zip: Not reported
Affiliation Phone: (650) 934-3577,

Affiliation Type Desc: Parent Corporation

Map ID
 Direction
 Distance
 Elevation

MAP FINDINGS

Site

Database(s)

EDR ID Number
 EPA ID Number

PAMF SOQUEL MOB-RESEARCH PARK DR. (Continued)

S128623721

Entity Name: Palo Alto Medical Foundation
 Entity Title: Not reported
 Affiliation Address: Not reported
 Affiliation City: Not reported
 Affiliation State: Not reported
 Affiliation Country: Not reported
 Affiliation Zip: Not reported
 Affiliation Phone: ,

G44
West
 < 1/8
 0.101 mi.
 532 ft.

SUTTER BAY MEDICAL FOUNDATION DBA PAMF
2950 RESEARCH PARK DR
SOQUEL, CA 95073
Site 2 of 3 in cluster G

RCRA NonGen / NLR

1025870926
CAL000444035

Relative:
Higher
Actual:
129 ft.

RCRA Listings:
 Date Form Received by Agency: 20190304
 Handler Name: Sutter Bay Medical Foundation DbA Pamf
 Handler Address: 2950 RESEARCH PARK DR
 Handler City,State,Zip: SOQUEL, CA 95073
 EPA ID: CAL000444035
 Contact Name: MARSHALL MOSSMAN
 Contact Address: 2350 W EL CAMINO REAL
 Contact City,State,Zip: MOUNTAIN VIEW, CA 94040
 Contact Telephone: 650-934-3577
 Contact Fax: 650-934-3588
 Contact Email: FACILITIES2@SUTTERHEALTH.ORG
 Contact Title: Not reported
 EPA Region: 09
 Land Type: Not reported
 Federal Waste Generator Description: Not a generator, verified
 Non-Notifier: Not reported
 Biennial Report Cycle: Not reported
 Accessibility: Not reported
 Active Site Indicator: Handler Activities
 State District Owner: Not reported
 State District: Not reported
 Mailing Address: 2350 W EL CAMINO REAL
 Mailing City,State,Zip: MOUNTAIN VIEW, CA 94040
 Owner Name: Sutter Bay Medical Foundation Pamf
 Owner Type: Other
 Operator Name: Marshall Mossman
 Operator Type: Other
 Short-Term Generator Activity: No
 Importer Activity: No
 Mixed Waste Generator: No
 Transporter Activity: No
 Transfer Facility Activity: No
 Recycler Activity with Storage: Yes
 Small Quantity On-Site Burner Exemption: No
 Smelting Melting and Refining Furnace Exemption: No
 Underground Injection Control: No
 Off-Site Waste Receipt: No
 Universal Waste Indicator: Yes
 Universal Waste Destination Facility: Yes
 Federal Universal Waste: No
 Active Site State-Reg Handler: ---

Map ID
Direction
Distance
Elevation

MAP FINDINGS

Site

Database(s)

EDR ID Number
EPA ID Number

SUTTER BAY MEDICAL FOUNDATION DBA PAMF (Continued)

1025870926

Federal Facility Indicator:	Not reported
Hazardous Secondary Material Indicator:	N
Sub-Part K Indicator:	Not reported
2018 GPRA Permit Baseline:	Not on the Baseline
2018 GPRA Renewals Baseline:	Not on the Baseline
202 GPRA Corrective Action Baseline:	No
Subject to Corrective Action Universe:	No
Non-TSDFs Where RCRA CA has Been Imposed Universe:	No
Corrective Action Priority Ranking:	No NCAPS ranking
Environmental Control Indicator:	No
Institutional Control Indicator:	No
Human Exposure Controls Indicator:	N/A
Groundwater Controls Indicator:	N/A
Significant Non-Complier Universe:	No
Unaddressed Significant Non-Complier Universe:	No
Addressed Significant Non-Complier Universe:	No
Significant Non-Complier With a Compliance Schedule Universe:	No
Financial Assurance Required:	Not reported
Handler Date of Last Change:	20190628
Recognized Trader-Importer:	No
Recognized Trader-Exporter:	No
Importer of Spent Lead Acid Batteries:	No
Exporter of Spent Lead Acid Batteries:	No
Recycler Activity Without Storage:	No
Manifest Broker:	No
Sub-Part P Indicator:	No

Handler - Owner Operator:

Owner/Operator Indicator:	Owner
Owner/Operator Name:	SUTTER BAY MEDICAL FOUNDATION PAMF
Legal Status:	Other
Date Became Current:	Not reported
Date Ended Current:	Not reported
Owner/Operator Address:	2350 W EL CAMINO REAL
Owner/Operator City,State,Zip:	MOUNTAIN VIEW, CA 94040
Owner/Operator Telephone:	650-934-3577
Owner/Operator Telephone Ext:	Not reported
Owner/Operator Fax:	Not reported
Owner/Operator Email:	Not reported

Owner/Operator Indicator:	Operator
Owner/Operator Name:	MARSHALL MOSSMAN
Legal Status:	Other
Date Became Current:	Not reported
Date Ended Current:	Not reported
Owner/Operator Address:	2350 W EL CAMINO REAL
Owner/Operator City,State,Zip:	MOUNTAIN VIEW, CA 94040
Owner/Operator Telephone:	650-934-3577
Owner/Operator Telephone Ext:	Not reported
Owner/Operator Fax:	Not reported
Owner/Operator Email:	Not reported

Historic Generators:

Receive Date:	20190304
Handler Name:	SUTTER BAY MEDICAL FOUNDATION DBA PAMF

Map ID
 Direction
 Distance
 Elevation

MAP FINDINGS

Site

Database(s)

EDR ID Number
 EPA ID Number

SUTTER BAY MEDICAL FOUNDATION DBA PAMF (Continued)

1025870926

Federal Waste Generator Description:	Not a generator, verified
State District Owner:	Not reported
Large Quantity Handler of Universal Waste:	No
Recognized Trader Importer:	No
Recognized Trader Exporter:	No
Spent Lead Acid Battery Importer:	No
Spent Lead Acid Battery Exporter:	No
Current Record:	Yes
Non Storage Recycler Activity:	Not reported
Electronic Manifest Broker:	Not reported

List of NAICS Codes and Descriptions:

NAICS Code:	622110
NAICS Description:	GENERAL MEDICAL AND SURGICAL HOSPITALS

Facility Has Received Notices of Violations:

Violations:	No Violations Found
-------------	---------------------

Evaluation Action Summary:

Evaluations:	No Evaluations Found
--------------	----------------------

G45
West
< 1/8
0.101 mi.
532 ft.

SUTTER BAY MEDICAL FOUNDATION
2950 RESEARCH PARK DRIVE
SOQUEL, CA 95073
Site 3 of 3 in cluster G

RCRA NonGen / NLR

1024767590
CAC002987467

Relative:
Higher
Actual:
129 ft.

RCRA Listings:	
Date Form Received by Agency:	20181101
Handler Name:	Sutter Bay Medical Foundation
Handler Address:	2950 RESEARCH PARK DRIVE
Handler City,State,Zip:	SOQUEL, CA 95073
EPA ID:	CAC002987467
Contact Name:	MARSHALL MOSSMAN
Contact Address:	2350 W EL CAMINO REAL #152
Contact City,State,Zip:	MOUNTAIN VIEW, CA 94040
Contact Telephone:	650-691-6434
Contact Fax:	Not reported
Contact Email:	MOSSMAM@PAMF.ORG
Contact Title:	Not reported
EPA Region:	09
Land Type:	Not reported
Federal Waste Generator Description:	Not a generator, verified
Non-Notifier:	Not reported
Biennial Report Cycle:	Not reported
Accessibility:	Not reported
Active Site Indicator:	Handler Activities
State District Owner:	Not reported
State District:	Not reported
Mailing Address:	2350 W EL CAMINO REAL #152
Mailing City,State,Zip:	MOUNTAIN VIEW, CA 94040
Owner Name:	Sutter Bay Medical Foundation
Owner Type:	Other
Operator Name:	Marshall Mossman
Operator Type:	Other

Map ID
 Direction
 Distance
 Elevation

MAP FINDINGS

Site

Database(s)

EDR ID Number
 EPA ID Number

SUTTER BAY MEDICAL FOUNDATION (Continued)

1024767590

Short-Term Generator Activity:	No
Importer Activity:	No
Mixed Waste Generator:	No
Transporter Activity:	No
Transfer Facility Activity:	No
Recycler Activity with Storage:	No
Small Quantity On-Site Burner Exemption:	No
Smelting Melting and Refining Furnace Exemption:	No
Underground Injection Control:	No
Off-Site Waste Receipt:	No
Universal Waste Indicator:	Yes
Universal Waste Destination Facility:	Yes
Federal Universal Waste:	No
Active Site State-Reg Handler:	---
Federal Facility Indicator:	Not reported
Hazardous Secondary Material Indicator:	N
Sub-Part K Indicator:	Not reported
2018 GPRA Permit Baseline:	Not on the Baseline
2018 GPRA Renewals Baseline:	Not on the Baseline
202 GPRA Corrective Action Baseline:	No
Subject to Corrective Action Universe:	No
Non-TSDFs Where RCRA CA has Been Imposed Universe:	No
Corrective Action Priority Ranking:	No NCAPS ranking
Environmental Control Indicator:	No
Institutional Control Indicator:	No
Human Exposure Controls Indicator:	N/A
Groundwater Controls Indicator:	N/A
Significant Non-Complier Universe:	No
Unaddressed Significant Non-Complier Universe:	No
Addressed Significant Non-Complier Universe:	No
Significant Non-Complier With a Compliance Schedule Universe:	No
Financial Assurance Required:	Not reported
Handler Date of Last Change:	20181120
Recognized Trader-Importer:	No
Recognized Trader-Exporter:	No
Importer of Spent Lead Acid Batteries:	No
Exporter of Spent Lead Acid Batteries:	No
Recycler Activity Without Storage:	No
Manifest Broker:	No
Sub-Part P Indicator:	No

Handler - Owner Operator:

Owner/Operator Indicator:	Owner
Owner/Operator Name:	SUTTER BAY MEDICAL FOUNDATION
Legal Status:	Other
Date Became Current:	Not reported
Date Ended Current:	Not reported
Owner/Operator Address:	2350 W EL CAMINO REAL #152
Owner/Operator City,State,Zip:	MOUNTAIN VIEW, CA 94040
Owner/Operator Telephone:	650-691-6434
Owner/Operator Telephone Ext:	Not reported
Owner/Operator Fax:	Not reported
Owner/Operator Email:	Not reported

Owner/Operator Indicator:	Operator
Owner/Operator Name:	MARSHALL MOSSMAN

Map ID
Direction
Distance
Elevation

MAP FINDINGS

Site

Database(s)

EDR ID Number
EPA ID Number

SUTTER BAY MEDICAL FOUNDATION (Continued)

1024767590

Legal Status: Other
Date Became Current: Not reported
Date Ended Current: Not reported
Owner/Operator Address: 2350 W EL CAMINO REAL #152
Owner/Operator City,State,Zip: MOUNTAIN VIEW, CA 94040
Owner/Operator Telephone: 650-691-6434
Owner/Operator Telephone Ext: Not reported
Owner/Operator Fax: Not reported
Owner/Operator Email: Not reported

Historic Generators:

Receive Date: 20181101
Handler Name: SUTTER BAY MEDICAL FOUNDATION
Federal Waste Generator Description: Not a generator, verified
State District Owner: Not reported
Large Quantity Handler of Universal Waste: No
Recognized Trader Importer: No
Recognized Trader Exporter: No
Spent Lead Acid Battery Importer: No
Spent Lead Acid Battery Exporter: No
Current Record: Yes
Non Storage Recycler Activity: Not reported
Electronic Manifest Broker: Not reported

List of NAICS Codes and Descriptions:

NAICS Code: 56299
NAICS Description: ALL OTHER WASTE MANAGEMENT SERVICES

Facility Has Received Notices of Violations:

Violations: No Violations Found

Evaluation Action Summary:

Evaluations: No Evaluations Found

F46
SSW
< 1/8
0.104 mi.
547 ft.

WASH-N-DRY EM
2724 41ST STREET
SANTA CRUZ, CA 93117

Notify 65 **S100179172**
N/A

Site 4 of 6 in cluster F

Relative:
Lower
Actual:
113 ft.

NOTIFY 65:
Name: WASH-N-DRY EM
Address: 2724 41ST STREET
City,State,Zip: SANTA CRUZ, CA 93117
Date Reported: Not reported
Staff Initials: Not reported
Board File Number: Not reported
Facility Type: Not reported
Discharge Date: Not reported
Issue Date: Not reported
Incident Description: Not reported
Global ID: Not reported
Status: Not reported

Map ID
 Direction
 Distance
 Elevation

MAP FINDINGS

Site

Database(s)

EDR ID Number
 EPA ID Number

H47
WNW
 < 1/8
 0.105 mi.
 553 ft.

SOQUEL AUTO REPAIR
3621 SOQUEL DR
SOQUEL, CA 95073

CUPA Listings **S110743160**
 N/A

Site 1 of 5 in cluster H

Relative:
Higher

CUPA SANTA CRUZ:

Actual:
131 ft.

Name: SOQUEL AUTO REPAIR
 Address: 3621 SOQUEL DR
 City,State,Zip: SOQUEL, CA 95073
 Facility Id: FA0002816
 Cross Street: Not reported
 Description: HMMP SHORT FORM 1 HAZ CLASS

Name: SOQUEL AUTO REPAIR
 Address: 3621 SOQUEL DR
 City,State,Zip: SOQUEL, CA 95073
 Facility Id: FA0002816
 Cross Street: Not reported
 Description: HMMP SHORT FORM BASE FEE

Name: SOQUEL AUTO REPAIR
 Address: 3621 SOQUEL DR
 City,State,Zip: SOQUEL, CA 95073
 Facility Id: FA0002816
 Cross Street: Not reported
 Description: HAZARDOUS WASTE GENERATOR (HMMP SHORT FORM)

H48
WNW
 < 1/8
 0.105 mi.
 553 ft.

SOQUEL AUTO REPAIR
3621 SOQUEL DR #6
SOQUEL, CA 95073

RCRA NonGen / NLR **1024802778**
CAL000249307

Site 2 of 5 in cluster H

Relative:
Higher

RCRA Listings:

Actual:
131 ft.

Date Form Received by Agency: 20020404
 Handler Name: Soquel Auto Repair
 Handler Address: 3621 SOQUEL DR #6
 Handler City,State,Zip: SOQUEL, CA 95073-0000
 EPA ID: CAL000249307
 Contact Name: FARDAD VAZIR
 Contact Address: 3621 SOQUEL DR #6
 Contact City,State,Zip: SOQUEL, CA 95073
 Contact Telephone: 408-476-1411
 Contact Fax: Not reported
 Contact Email: FARDADV@YAHOO.COM
 Contact Title: Not reported
 EPA Region: 09
 Land Type: Not reported
 Federal Waste Generator Description: Not a generator, verified
 Non-Notifier: Not reported
 Biennial Report Cycle: Not reported
 Accessibility: Not reported
 Active Site Indicator: Handler Activities
 State District Owner: Not reported
 State District: Not reported
 Mailing Address: 3621 SOQUEL DR #6
 Mailing City,State,Zip: SOQUEL, CA 95073-0000
 Owner Name: Soquel Auto Repair
 Owner Type: Other

Map ID
 Direction
 Distance
 Elevation

MAP FINDINGS

Site

Database(s)

EDR ID Number
 EPA ID Number

SOQUEL AUTO REPAIR (Continued)

1024802778

Operator Name:	Fardad Vazir
Operator Type:	Other
Short-Term Generator Activity:	No
Importer Activity:	No
Mixed Waste Generator:	No
Transporter Activity:	No
Transfer Facility Activity:	No
Recycler Activity with Storage:	No
Small Quantity On-Site Burner Exemption:	No
Smelting Melting and Refining Furnace Exemption:	No
Underground Injection Control:	No
Off-Site Waste Receipt:	No
Universal Waste Indicator:	Yes
Universal Waste Destination Facility:	Yes
Federal Universal Waste:	No
Active Site State-Reg Handler:	---
Federal Facility Indicator:	Not reported
Hazardous Secondary Material Indicator:	N
Sub-Part K Indicator:	Not reported
2018 GPRC Permit Baseline:	Not on the Baseline
2018 GPRC Renewals Baseline:	Not on the Baseline
202 GPRC Corrective Action Baseline:	No
Subject to Corrective Action Universe:	No
Non-TSDFs Where RCRA CA has Been Imposed Universe:	No
Corrective Action Priority Ranking:	No NCAPS ranking
Environmental Control Indicator:	No
Institutional Control Indicator:	No
Human Exposure Controls Indicator:	N/A
Groundwater Controls Indicator:	N/A
Significant Non-Complier Universe:	No
Unaddressed Significant Non-Complier Universe:	No
Addressed Significant Non-Complier Universe:	No
Significant Non-Complier With a Compliance Schedule Universe:	No
Financial Assurance Required:	Not reported
Handler Date of Last Change:	20180905
Recognized Trader-Importer:	No
Recognized Trader-Exporter:	No
Importer of Spent Lead Acid Batteries:	No
Exporter of Spent Lead Acid Batteries:	No
Recycler Activity Without Storage:	No
Manifest Broker:	No
Sub-Part P Indicator:	No

Handler - Owner Operator:

Owner/Operator Indicator:	Owner
Owner/Operator Name:	SOQUEL AUTO REPAIR
Legal Status:	Other
Date Became Current:	Not reported
Date Ended Current:	Not reported
Owner/Operator Address:	3621 SOQUEL DR #6
Owner/Operator City,State,Zip:	SOQUEL, CA 95073-0000
Owner/Operator Telephone:	831-476-1411
Owner/Operator Telephone Ext:	Not reported
Owner/Operator Fax:	Not reported
Owner/Operator Email:	Not reported

Map ID
Direction
Distance
Elevation

MAP FINDINGS

Site

Database(s)

EDR ID Number
EPA ID Number

SOQUEL AUTO REPAIR (Continued)

1024802778

Owner/Operator Indicator: Operator
Owner/Operator Name: FARDAD VAZIR
Legal Status: Other
Date Became Current: Not reported
Date Ended Current: Not reported
Owner/Operator Address: 3621 SOQUEL DR #6
Owner/Operator City,State,Zip: SOQUEL, CA 95073
Owner/Operator Telephone: 408-476-1411
Owner/Operator Telephone Ext: Not reported
Owner/Operator Fax: Not reported
Owner/Operator Email: Not reported

Historic Generators:

Receive Date: 20020404
Handler Name: SOQUEL AUTO REPAIR
Federal Waste Generator Description: Not a generator, verified
State District Owner: Not reported
Large Quantity Handler of Universal Waste: No
Recognized Trader Importer: No
Recognized Trader Exporter: No
Spent Lead Acid Battery Importer: No
Spent Lead Acid Battery Exporter: No
Current Record: Yes
Non Storage Recycler Activity: Not reported
Electronic Manifest Broker: Not reported

List of NAICS Codes and Descriptions:

NAICS Code: 811111
NAICS Description: GENERAL AUTOMOTIVE REPAIR

Facility Has Received Notices of Violations:

Violations: No Violations Found

Evaluation Action Summary:

Evaluations: No Evaluations Found

I49
SSE
< 1/8
0.115 mi.
609 ft.

MASTER CLEANERS
2660 41ST AVE
SOQUEL, CA 95073
Site 1 of 11 in cluster I

RCRA NonGen / NLR **1025874580**
CAL000447711

Relative:
Lower

RCRA Listings:

Actual:
104 ft.

Date Form Received by Agency: 20190724
Handler Name: Master Cleaners
Handler Address: 2660 41ST AVE
Handler City,State,Zip: SOQUEL, CA 95073-0000
EPA ID: CAL000447711
Contact Name: DAE KIM
Contact Address: 2660 41ST AVE
Contact City,State,Zip: SOQUEL, CA 95073-0000
Contact Telephone: 831-476-4589
Contact Fax: Not reported
Contact Email: Not reported
Contact Title: Not reported

Map ID
Direction
Distance
Elevation

MAP FINDINGS

Site

Database(s)

EDR ID Number
EPA ID Number

MASTER CLEANERS (Continued)

1025874580

EPA Region:	09
Land Type:	Not reported
Federal Waste Generator Description:	Not a generator, verified
Non-Notifier:	Not reported
Biennial Report Cycle:	Not reported
Accessibility:	Not reported
Active Site Indicator:	Handler Activities
State District Owner:	Not reported
State District:	Not reported
Mailing Address:	2660 41ST AVE
Mailing City,State,Zip:	SOQUEL, CA 95073-2109
Owner Name:	Dae Kim
Owner Type:	Other
Operator Name:	Dae Kim
Operator Type:	Other
Short-Term Generator Activity:	No
Importer Activity:	No
Mixed Waste Generator:	No
Transporter Activity:	No
Transfer Facility Activity:	No
Recycler Activity with Storage:	No
Small Quantity On-Site Burner Exemption:	No
Smelting Melting and Refining Furnace Exemption:	No
Underground Injection Control:	No
Off-Site Waste Receipt:	No
Universal Waste Indicator:	Yes
Universal Waste Destination Facility:	Yes
Federal Universal Waste:	No
Active Site State-Reg Handler:	---
Federal Facility Indicator:	Not reported
Hazardous Secondary Material Indicator:	N
Sub-Part K Indicator:	Not reported
2018 GPRC Permit Baseline:	Not on the Baseline
2018 GPRC Renewals Baseline:	Not on the Baseline
202 GPRC Corrective Action Baseline:	No
Subject to Corrective Action Universe:	No
Non-TSDFs Where RCRA CA has Been Imposed Universe:	No
Corrective Action Priority Ranking:	No NCAPS ranking
Environmental Control Indicator:	No
Institutional Control Indicator:	No
Human Exposure Controls Indicator:	N/A
Groundwater Controls Indicator:	N/A
Significant Non-Complier Universe:	No
Unaddressed Significant Non-Complier Universe:	No
Addressed Significant Non-Complier Universe:	No
Significant Non-Complier With a Compliance Schedule Universe:	No
Financial Assurance Required:	Not reported
Handler Date of Last Change:	20190729
Recognized Trader-Importer:	No
Recognized Trader-Exporter:	No
Importer of Spent Lead Acid Batteries:	No
Exporter of Spent Lead Acid Batteries:	No
Recycler Activity Without Storage:	No
Manifest Broker:	No
Sub-Part P Indicator:	No

Map ID
Direction
Distance
Elevation

MAP FINDINGS

Site

Database(s)

EDR ID Number
EPA ID Number

MASTER CLEANERS (Continued)

1025874580

Handler - Owner Operator:

Owner/Operator Indicator:	Owner
Owner/Operator Name:	DAE KIM
Legal Status:	Other
Date Became Current:	Not reported
Date Ended Current:	Not reported
Owner/Operator Address:	2660 41ST AVE
Owner/Operator City,State,Zip:	SOQUEL, CA 95073-2109
Owner/Operator Telephone:	831-476-4589
Owner/Operator Telephone Ext:	Not reported
Owner/Operator Fax:	Not reported
Owner/Operator Email:	Not reported

Owner/Operator Indicator:	Operator
Owner/Operator Name:	DAE KIM
Legal Status:	Other
Date Became Current:	Not reported
Date Ended Current:	Not reported
Owner/Operator Address:	2660 41ST AVE
Owner/Operator City,State,Zip:	SOQUEL, CA 95073-0000
Owner/Operator Telephone:	831-476-4589
Owner/Operator Telephone Ext:	Not reported
Owner/Operator Fax:	Not reported
Owner/Operator Email:	Not reported

Historic Generators:

Receive Date:	20190724
Handler Name:	MASTER CLEANERS
Federal Waste Generator Description:	Not a generator, verified
State District Owner:	Not reported
Large Quantity Handler of Universal Waste:	No
Recognized Trader Importer:	No
Recognized Trader Exporter:	No
Spent Lead Acid Battery Importer:	No
Spent Lead Acid Battery Exporter:	No
Current Record:	Yes
Non Storage Recycler Activity:	Not reported
Electronic Manifest Broker:	Not reported

List of NAICS Codes and Descriptions:

NAICS Code:	812320
NAICS Description:	DRYCLEANING AND LAUNDRY SERVICES (EXCEPT COIN-OPERATED)

Facility Has Received Notices of Violations:

Violations:	No Violations Found
-------------	---------------------

Evaluation Action Summary:

Evaluations:	No Evaluations Found
--------------	----------------------

Map ID
 Direction
 Distance
 Elevation

MAP FINDINGS

Site

Database(s)

EDR ID Number
 EPA ID Number

150
SSE
< 1/8
0.115 mi.
609 ft.

Relative:
Lower

Actual:
104 ft.

MASTER CLEANERS
2660 41ST AVE
SOQUEL, CA 95073

Site 2 of 11 in cluster I

RCRA-SQG **1000597458**
CERS HAZ WASTE **CAD983614710**
FINDS
ECHO
CUPA Listings
DRYCLEANERS
HWTS
HAZNET
LA Co. Site Mitigation
CERS

RCRA Listings:

Date Form Received by Agency:	19911211
Handler Name:	Master Cleaners
Handler Address:	41ST AVE
Handler City,State,Zip:	SOQUEL, CA 95073
EPA ID:	CAD983614710
Contact Name:	DAE KIM
Contact Address:	2660 41ST AVE
Contact City,State,Zip:	SOQUEL, CA 95073
Contact Telephone:	408-476-4589
Contact Fax:	Not reported
Contact Email:	Not reported
Contact Title:	Not reported
EPA Region:	09
Land Type:	Private
Federal Waste Generator Description:	Small Quantity Generator
Non-Notifier:	Not reported
Biennial Report Cycle:	Not reported
Accessibility:	Not reported
Active Site Indicator:	Handler Activities
State District Owner:	Not reported
State District:	Not reported
Mailing Address:	41ST AVE
Mailing City,State,Zip:	SOQUEL, CA 95073
Owner Name:	Dae Kim
Owner Type:	Private
Operator Name:	Not reported
Operator Type:	Not reported
Short-Term Generator Activity:	No
Importer Activity:	No
Mixed Waste Generator:	No
Transporter Activity:	No
Transfer Facility Activity:	No
Recycler Activity with Storage:	No
Small Quantity On-Site Burner Exemption:	No
Smelting Melting and Refining Furnace Exemption:	No
Underground Injection Control:	No
Off-Site Waste Receipt:	No
Universal Waste Indicator:	No
Universal Waste Destination Facility:	No
Federal Universal Waste:	No
Active Site State-Reg Handler:	---
Federal Facility Indicator:	Not reported
Hazardous Secondary Material Indicator:	NN
Sub-Part K Indicator:	Not reported
2018 GPRC Permit Baseline:	Not on the Baseline
2018 GPRC Renewals Baseline:	Not on the Baseline
202 GPRC Corrective Action Baseline:	No

Map ID
Direction
Distance
Elevation

MAP FINDINGS

Site

Database(s)

EDR ID Number
EPA ID Number

MASTER CLEANERS (Continued)

1000597458

Subject to Corrective Action Universe:	No
Non-TSDFs Where RCRA CA has Been Imposed Universe:	No
Corrective Action Priority Ranking:	No NCAPS ranking
Environmental Control Indicator:	No
Institutional Control Indicator:	No
Human Exposure Controls Indicator:	N/A
Groundwater Controls Indicator:	N/A
Significant Non-Complier Universe:	No
Unaddressed Significant Non-Complier Universe:	No
Addressed Significant Non-Complier Universe:	No
Significant Non-Complier With a Compliance Schedule Universe:	No
Financial Assurance Required:	Not reported
Handler Date of Last Change:	20000915
Recognized Trader-Importer:	No
Recognized Trader-Exporter:	No
Importer of Spent Lead Acid Batteries:	No
Exporter of Spent Lead Acid Batteries:	No
Recycler Activity Without Storage:	Not reported
Manifest Broker:	Not reported
Sub-Part P Indicator:	No

Handler - Owner Operator:

Owner/Operator Indicator:	Owner
Owner/Operator Name: DAE KIM	
Legal Status:	Private
Date Became Current:	Not reported
Date Ended Current:	Not reported
Owner/Operator Address:	2660 41ST AVE
Owner/Operator City,State,Zip:	SOQUEL, CA 95073
Owner/Operator Telephone:	408-476-4589
Owner/Operator Telephone Ext:	Not reported
Owner/Operator Fax:	Not reported
Owner/Operator Email:	Not reported

Historic Generators:

Receive Date:	19911211
Handler Name:	MASTER CLEANERS
Federal Waste Generator Description:	Small Quantity Generator
State District Owner:	Not reported
Large Quantity Handler of Universal Waste:	No
Recognized Trader Importer:	No
Recognized Trader Exporter:	No
Spent Lead Acid Battery Importer:	No
Spent Lead Acid Battery Exporter:	No
Current Record:	Yes
Non Storage Recycler Activity:	Not reported
Electronic Manifest Broker:	Not reported

List of NAICS Codes and Descriptions:

NAICS Codes:	No NAICS Codes Found
--------------	----------------------

Facility Has Received Notices of Violations:

Violations:	No Violations Found
-------------	---------------------

Map ID
Direction
Distance
Elevation

MAP FINDINGS

Site

Database(s)

EDR ID Number
EPA ID Number

MASTER CLEANERS (Continued)

1000597458

Evaluation Action Summary:

Evaluations:

No Evaluations Found

CERS HAZ WASTE:

Name: MASTER CLEANERS
Address: 2660 41ST AVE
City,State,Zip: SOQUEL, CA 95073
Site ID: 133346
CERS ID: 10192087
CERS Description: Hazardous Waste Generator

FINDS:

Registry ID: 110002865908

[Click Here for FRS Facility Detail Report:](#)

Environmental Interest/Information System:

THE EMISSION INVENTORY SYSTEM (EIS) MAINTAINS AN INVENTORY OF LARGE STATIONARY SOURCES AND VOLUNTARILY-REPORTED SMALLER SOURCES OF AIR POINT POLLUTANT EMITTERS. IT CONTAINS INFORMATION ABOUT FACILITY SITES AND THEIR PHYSICAL LOCATION, EMISSIONS UNITS, EMISSIONS PROCESSES, RELEASE POINTS, CONTROL APPROACHES, AND REGULATIONS. FACILITY INVENTORY DATA ARE KEPT SEPARATE FROM THE EMISSIONS DATA AND HAVE STABLE IDENTIFIERS TO IMPROVE CONTINUITY FROM YEAR TO YEAR AND TO HELP IDENTIFY DUPLICATE OR MISSING FACILITIES

The Resource Conservation and Recovery Act Information System (RCRAInfo) is EPA's comprehensive information system in support of the Resource Conservation and Recovery Act (RCRA) of 1976 and the Hazardous and Solid Waste Amendments (HSWA) of 1984. It tracks many types of information about generators, transporters, treaters, storers, and disposers of hazardous waste.

The California Environmental Protection Agency (CalEPA) has recently implemented a new data warehouse system (nSite). This data warehouse combines and merges facility and site information from five different systems managed within CalEPA. The five systems are: California Environmental Reporting System (CERS), EnviroStor, GeoTracker, California Integrated Water Quality System (CIWQS), and Toxic Release Inventory (TRI).

California's Hazardous Waste Tracking System Data Mart (HWTS-DATAMART) provides information on hazardous waste shipments for generators, transporters, and treatment, storage, and disposal facilities.

[Click this hyperlink](#) while viewing on your computer to access additional FINDS: detail in the EDR Site Report.

ECHO:

Envid: 1000597458
Registry ID: 110002865908
DFR URL: <http://echo.epa.gov/detailed-facility-report?fid=110002865908>
Name: MASTER CLEANERS
Address: 2660 41ST AVE
City,State,Zip: SOQUEL, CA 95073

CUPA SANTA CRUZ:

Name: MASTER CLEANERS

Map ID
Direction
Distance
Elevation

MAP FINDINGS

Site

Database(s)

EDR ID Number
EPA ID Number

MASTER CLEANERS (Continued)

1000597458

Address: 2660 41ST AVE
City,State,Zip: SOQUEL, CA 95073
Facility Id: FA0001575
Cross Street: SOQUEL AVE
Description: HMMP STANDARD FORM FILING FEE

Name: MASTER CLEANERS
Address: 2660 41ST AVE
City,State,Zip: SOQUEL, CA 95073
Facility Id: FA0001575
Cross Street: SOQUEL AVE
Description: HAZARDOUS WASTE GENERATOR (HMMP STD FORM)

Name: MASTER CLEANERS
Address: 2660 41ST AVE
City,State,Zip: SOQUEL, CA 95073
Facility Id: FA0001575
Cross Street: SOQUEL AVE
Description: HMMP STANDARD FORM QR 2

DRYCLEANERS:

Name: MASTER CLEANERS
Address: 2660 41ST AVE
City,State,Zip: SOQUEL, CA 950730000
EPA Id: CAD983614710
NAICS Code: 333312
NAICS Description: Commercial Laundry, Drycleaning, and Pressing Machine Manufacturing
SIC Code: 3582
SIC Description: Commercial Laundry, Drycleaning and Pressing Machines
Create Date: 12/11/1991
Facility Active: No
Inactive Date: 06/30/2006
Facility Addr2: Not reported
Owner Name: DAE KIM
Owner Address: 2660 41ST AVE
Owner Address 2: Not reported
Owner Telephone: 4084764589
Contact Name: DAE KIM
Contact Address: --
Contact Address 2: Not reported
Contact Telephone: --
Contact Fax: Not reported
Mailing Name: Not reported
Mailing Address 1: 2660 41ST AVE
Mailing Address 2: Not reported
Mailing City: SOQUEL
Mailing State: CA
Mailing Zip: 950732109
Owner Fax: Not reported
Region Code: 9
Latitude: 36.98585
Longitude: -121.964843

Name: MASTER CLEANERS
Address: 2660 41ST AVE
City,State,Zip: SOQUEL, CA 950730000
EPA Id: CAL000447711

Map ID
Direction
Distance
Elevation

MAP FINDINGS

Site

Database(s)

EDR ID Number
EPA ID Number

MASTER CLEANERS (Continued)

1000597458

NAICS Code: 812320
NAICS Description: Drycleaning and Laundry Services (except Coin-Operated)
SIC Code: 7211
SIC Description: Power Laundries, Family and Commercial
Create Date: 07/24/2019
Facility Active: Yes
Inactive Date: Not reported
Facility Addr2: Not reported
Owner Name: DAE KIM
Owner Address: 2660 41ST AVE
Owner Address 2: Not reported
Owner Telephone: 8314764589
Contact Name: DAE KIM
Contact Address: 2660 41ST AVENUE
Contact Address 2: Not reported
Contact Telephone: 8314764589
Contact Fax: Not reported
Mailing Name: Not reported
Mailing Address 1: 2660 41ST AVE
Mailing Address 2: Not reported
Mailing City: SOQUEL
Mailing State: CA
Mailing Zip: 950732109
Owner Fax: Not reported
Region Code: 2
Latitude: 36.98585
Longitude: -121.964843

DRYCLEAN MONTEREY BAY DIST:

Name: DAE KIM
Address: 2660 41ST AVE
City,State,Zip: SOQUEL, CA 95073
Permit Number: 13781
Facility Status: Active
License Type: DRY CLEANER
License Subtype: PETROLEUM SOLVENT
Contact: Applicant
Contact Address 1: 2660 41ST
Contact City: SOQUEL
UTM East: 592242
UTM North: 4093779

HWTS:

Name: MASTER CLEANERS
Address: 2660 41ST AVE
Address 2: Not reported
City,State,Zip: SOQUEL, CA 95073
EPA ID: CAD983614710
Inactive Date: 06/30/2006
Create Date: 12/11/1991
Last Act Date: Not reported
Mailing Name: Not reported
Mailing Address: 2660 41ST AVE
Mailing Address 2: Not reported
Mailing City,State,Zip: SOQUEL, CA 950732109
Owner Name: DAE KIM

Map ID
Direction
Distance
Elevation

MAP FINDINGS

Site

Database(s)

EDR ID Number
EPA ID Number

MASTER CLEANERS (Continued)

1000597458

Owner Address: 2660 41ST AVE
Owner Address 2: Not reported
Owner City,State,Zip: SOQUEL, CA 950732109
Owner Phone: Not reported
Owner Fax: Not reported
Contact Name: DAE KIM
Contact Address: Not reported
Contact Address 2: Not reported
City,State,Zip: 999990000
Contact Phone: Not reported
Contact Fax: Not reported
Facility Status: Inactive
Facility Type: PERMANENT
Category: FEDERAL
Latitude: 36.98585
Longitude: -121.964843

NAICS:

EPA ID: CAD983614710
Create Date: 2002-03-14 16:36:27.000
NAICS Code: 333312
NAICS Description: Commercial Laundry, Drycleaning, and Pressing Machine Manufacturing
Issued EPA ID Date: 1991-12-11 00:00:00
Inactive Date: 2006-06-30 10:14:52
Facility Name: MASTER CLEANERS
Facility Address: 2660 41ST AVE
Facility Address 2: Not reported
Facility City: SOQUEL
Facility County: Not reported
Facility State: CA
Facility Zip: 950730000

HAZNET:

Name: MASTER CLEANERS
Address: 2660 41ST AVE
Address 2: Not reported
City,State,Zip: SOQUEL, CA 950730000
Contact: DAE KIM
Telephone: --
Mailing Name: Not reported
Mailing Address: 2660 41ST AVE

Year: 2003
Gepaid: CAD983614710
TSD EPA ID: CAT080014079
CA Waste Code: 751 - Solids or sludges with halogenated organic compounds >= 1,000 Mg./L

Disposal Method: -
Tons: Not reported

Year: 2003
Gepaid: CAD983614710
TSD EPA ID: CAT080014079
CA Waste Code: 331 - Off-specification, aged or surplus organics
Disposal Method: -
Tons: Not reported

Map ID
Direction
Distance
Elevation

MAP FINDINGS

Site

Database(s)

EDR ID Number
EPA ID Number

MASTER CLEANERS (Continued)

1000597458

Year:	2003
Gepaid:	CAD983614710
TSD EPA ID:	CAT080014079
CA Waste Code:	741 - Liquids with halogenated organic compounds >= 1,000 Mg./L
Disposal Method:	H01 - Transfer Station
Tons:	0.3753
Year:	2002
Gepaid:	CAD983614710
TSD EPA ID:	CAT080014079
CA Waste Code:	751 - Solids or sludges with halogenated organic compounds >= 1,000 Mg./L
Disposal Method:	-
Tons:	Not reported
Year:	2002
Gepaid:	CAD983614710
TSD EPA ID:	CAT080014079
CA Waste Code:	331 - Off-specification, aged or surplus organics
Disposal Method:	-
Tons:	0
Year:	2002
Gepaid:	CAD983614710
TSD EPA ID:	CAT080014079
CA Waste Code:	741 - Liquids with halogenated organic compounds >= 1,000 Mg./L
Disposal Method:	-
Tons:	0
Year:	2002
Gepaid:	CAD983614710
TSD EPA ID:	CAT080014079
CA Waste Code:	741 - Liquids with halogenated organic compounds >= 1,000 Mg./L
Disposal Method:	H01 - Transfer Station
Tons:	0.8757
Year:	2002
Gepaid:	CAD983614710
TSD EPA ID:	CAT080014079
CA Waste Code:	211 - Halogenated solvents (chloroforms, methyl chloride, perchloroethylene, etc)
Disposal Method:	-
Tons:	Not reported
Year:	2002
Gepaid:	CAD983614710
TSD EPA ID:	CAT080014079
CA Waste Code:	211 - Halogenated solvents (chloroforms, methyl chloride, perchloroethylene, etc)
Disposal Method:	H01 - Transfer Station
Tons:	0.1251
Year:	2001
Gepaid:	CAD983614710
TSD EPA ID:	CAT080014079
CA Waste Code:	331 - Off-specification, aged or surplus organics
Disposal Method:	-

Map ID
Direction
Distance
Elevation

MAP FINDINGS

Site

Database(s)

EDR ID Number
EPA ID Number

MASTER CLEANERS (Continued)

1000597458

Tons: 0

[Click this hyperlink](#) while viewing on your computer to access 10 additional CA HAZNET: record(s) in the EDR Site Report.

Additional Info:

Year:	2003
Gen EPA ID:	CAD983614710
Shipment Date:	20030429
Creation Date:	7/13/2003 18:31:11
Receipt Date:	20030505
Manifest ID:	22007888
Trans EPA ID:	CAR000086777
Trans Name:	Not reported
Trans 2 EPA ID:	Not reported
Trans 2 Name:	Not reported
TSDF EPA ID:	CAT080014079
Trans Name:	Not reported
TSDF Alt EPA ID:	CAT080014079
TSDF Alt Name:	Not reported
Waste Code Description:	741 - Liquids with halogenated organic compounds > 1000 mg/l
RCRA Code:	F002
Meth Code:	H01 - Transfer Station
Quantity Tons:	0.1251
Waste Quantity:	30
Quantity Unit:	G
Additional Code 1:	Not reported
Additional Code 2:	Not reported
Additional Code 3:	Not reported
Additional Code 4:	Not reported
Additional Code 5:	Not reported
Shipment Date:	20030319
Creation Date:	6/25/2003 18:30:52
Receipt Date:	20030324
Manifest ID:	22007810
Trans EPA ID:	CAR000086777
Trans Name:	Not reported
Trans 2 EPA ID:	Not reported
Trans 2 Name:	Not reported
TSDF EPA ID:	CAT080014079
Trans Name:	Not reported
TSDF Alt EPA ID:	CAT080014079
TSDF Alt Name:	Not reported
Waste Code Description:	751 - Solids or sludge with halogenated organic comp. > 1000 mg/kg
RCRA Code:	F002
Meth Code:	- Not reported
Quantity Tons:	Not reported
Waste Quantity:	Not reported
Quantity Unit:	P
Additional Code 1:	Not reported
Additional Code 2:	Not reported
Additional Code 3:	Not reported
Additional Code 4:	Not reported
Additional Code 5:	Not reported

Map ID
Direction
Distance
Elevation

MAP FINDINGS

Site

Database(s)

EDR ID Number
EPA ID Number

MASTER CLEANERS (Continued)

1000597458

Shipment Date:	20030319
Creation Date:	6/25/2003 18:30:52
Receipt Date:	20030324
Manifest ID:	22007810
Trans EPA ID:	CAR000086777
Trans Name:	Not reported
Trans 2 EPA ID:	Not reported
Trans 2 Name:	Not reported
TSDf EPA ID:	CAT080014079
Trans Name:	Not reported
TSDf Alt EPA ID:	CAT080014079
TSDf Alt Name:	Not reported
Waste Code Description:	331 - Off-specification, aged, or surplus organics
RCRA Code:	D001
Meth Code:	- Not reported
Quantity Tons:	Not reported
Waste Quantity:	Not reported
Quantity Unit:	G
Additional Code 1:	Not reported
Additional Code 2:	Not reported
Additional Code 3:	Not reported
Additional Code 4:	Not reported
Additional Code 5:	Not reported
Shipment Date:	20030319
Creation Date:	6/25/2003 18:30:52
Receipt Date:	20030324
Manifest ID:	22007810
Trans EPA ID:	CAR000086777
Trans Name:	Not reported
Trans 2 EPA ID:	Not reported
Trans 2 Name:	Not reported
TSDf EPA ID:	CAT080014079
Trans Name:	Not reported
TSDf Alt EPA ID:	CAT080014079
TSDf Alt Name:	Not reported
Waste Code Description:	741 - Liquids with halogenated organic compounds > 1000 mg/l
RCRA Code:	F002
Meth Code:	H01 - Transfer Station
Quantity Tons:	0.1251
Waste Quantity:	30
Quantity Unit:	G
Additional Code 1:	Not reported
Additional Code 2:	Not reported
Additional Code 3:	Not reported
Additional Code 4:	Not reported
Additional Code 5:	Not reported
Shipment Date:	20030127
Creation Date:	5/21/2003 18:32:18
Receipt Date:	20030103
Manifest ID:	22007714
Trans EPA ID:	CAR000086777
Trans Name:	Not reported
Trans 2 EPA ID:	Not reported
Trans 2 Name:	Not reported
TSDf EPA ID:	CAT080014079

Map ID
Direction
Distance
Elevation

MAP FINDINGS

Site

Database(s)

EDR ID Number
EPA ID Number

MASTER CLEANERS (Continued)

1000597458

Trans Name: Not reported
TSDF Alt EPA ID: CAT080014079
TSDF Alt Name: Not reported
Waste Code Description: 751 - Solids or sludge with halogenated organic comp. > 1000 mg/kg
RCRA Code: F002
Meth Code: - Not reported
Quantity Tons: Not reported
Waste Quantity: Not reported
Quantity Unit: P
Additional Code 1: Not reported
Additional Code 2: Not reported
Additional Code 3: Not reported
Additional Code 4: Not reported
Additional Code 5: Not reported

Shipment Date: 20030127
Creation Date: 5/21/2003 18:32:18
Receipt Date: 20030103
Manifest ID: 22007714
Trans EPA ID: CAR000086777
Trans Name: Not reported
Trans 2 EPA ID: Not reported
Trans 2 Name: Not reported
TSDF EPA ID: CAT080014079
Trans Name: Not reported
TSDF Alt EPA ID: CAT080014079
TSDF Alt Name: Not reported
Waste Code Description: 331 - Off-specification, aged, or surplus organics
RCRA Code: D001
Meth Code: - Not reported
Quantity Tons: Not reported
Waste Quantity: Not reported
Quantity Unit: G
Additional Code 1: Not reported
Additional Code 2: Not reported
Additional Code 3: Not reported
Additional Code 4: Not reported
Additional Code 5: Not reported

Shipment Date: 20030127
Creation Date: 5/21/2003 18:32:18
Receipt Date: 20030103
Manifest ID: 22007714
Trans EPA ID: CAR000086777
Trans Name: Not reported
Trans 2 EPA ID: Not reported
Trans 2 Name: Not reported
TSDF EPA ID: CAT080014079
Trans Name: Not reported
TSDF Alt EPA ID: CAT080014079
TSDF Alt Name: Not reported
Waste Code Description: 741 - Liquids with halogenated organic compounds > 1000 mg/l
RCRA Code: F002
Meth Code: H01 - Transfer Station
Quantity Tons: 0.1251
Waste Quantity: 30
Quantity Unit: G

Map ID
Direction
Distance
Elevation

MAP FINDINGS

Site

Database(s)

EDR ID Number
EPA ID Number

MASTER CLEANERS (Continued)

1000597458

Additional Code 1: Not reported
Additional Code 2: Not reported
Additional Code 3: Not reported
Additional Code 4: Not reported
Additional Code 5: Not reported

Additional Info:

Year: 2002
Gen EPA ID: CAD983614710

Shipment Date: 20021202
Creation Date: 3/15/2003 18:31:28
Receipt Date: 20021209
Manifest ID: 22007617
Trans EPA ID: CAR000086777
Trans Name: Not reported
Trans 2 EPA ID: Not reported
Trans 2 Name: Not reported
TSDF EPA ID: CAT080014079
Trans Name: Not reported
TSDF Alt EPA ID: Not reported
TSDF Alt Name: Not reported
Waste Code Description: 331 - Off-specification, aged, or surplus organics
RCRA Code: D001
Meth Code: - Not reported
Quantity Tons: Not reported
Waste Quantity: Not reported
Quantity Unit: G
Additional Code 1: Not reported
Additional Code 2: Not reported
Additional Code 3: Not reported
Additional Code 4: Not reported
Additional Code 5: Not reported

Shipment Date: 20021202
Creation Date: 3/15/2003 18:31:28
Receipt Date: 20021209
Manifest ID: 22007617
Trans EPA ID: CAR000086777
Trans Name: Not reported
Trans 2 EPA ID: Not reported
Trans 2 Name: Not reported
TSDF EPA ID: CAT080014079
Trans Name: Not reported
TSDF Alt EPA ID: Not reported
TSDF Alt Name: Not reported
Waste Code Description: 741 - Liquids with halogenated organic compounds > 1000 mg/l
RCRA Code: F002
Meth Code: H01 - Transfer Station
Quantity Tons: 0.1251
Waste Quantity: 30
Quantity Unit: G
Additional Code 1: Not reported
Additional Code 2: Not reported
Additional Code 3: Not reported
Additional Code 4: Not reported
Additional Code 5: Not reported

Map ID
Direction
Distance
Elevation

MAP FINDINGS

Site

Database(s)

EDR ID Number
EPA ID Number

MASTER CLEANERS (Continued)

1000597458

Shipment Date: 20021202
Creation Date: 3/15/2003 18:31:28
Receipt Date: 20021209
Manifest ID: 22007617
Trans EPA ID: CAR000086777
Trans Name: Not reported
Trans 2 EPA ID: Not reported
Trans 2 Name: Not reported
TSDf EPA ID: CAT080014079
Trans Name: Not reported
TSDf Alt EPA ID: Not reported
TSDf Alt Name: Not reported
Waste Code Description: 751 - Solids or sludge with halogenated organic comp. > 1000 mg/kg
RCRA Code: F002
Meth Code: - Not reported
Quantity Tons: Not reported
Waste Quantity: Not reported
Quantity Unit: P
Additional Code 1: Not reported
Additional Code 2: Not reported
Additional Code 3: Not reported
Additional Code 4: Not reported
Additional Code 5: Not reported

Shipment Date: 20021010
Creation Date: 1/28/2003 18:33:13
Receipt Date: 20021015
Manifest ID: 21817500
Trans EPA ID: CAR000086777
Trans Name: Not reported
Trans 2 EPA ID: Not reported
Trans 2 Name: Not reported
TSDf EPA ID: CAT080014079
Trans Name: Not reported
TSDf Alt EPA ID: Not reported
TSDf Alt Name: Not reported
Waste Code Description: 211 - Halogenated solvents (chloroform, methyl chloride, perchloroethylene, etc.
RCRA Code: F002
Meth Code: H01 - Transfer Station
Quantity Tons: 0.1251
Waste Quantity: 30
Quantity Unit: G
Additional Code 1: Not reported
Additional Code 2: Not reported
Additional Code 3: Not reported
Additional Code 4: Not reported
Additional Code 5: Not reported

Shipment Date: 20021010
Creation Date: 1/28/2003 18:33:13
Receipt Date: 20021015
Manifest ID: 21817500
Trans EPA ID: CAR000086777
Trans Name: Not reported
Trans 2 EPA ID: Not reported
Trans 2 Name: Not reported

Map ID
Direction
Distance
Elevation

MAP FINDINGS

Site

Database(s)

EDR ID Number
EPA ID Number

MASTER CLEANERS (Continued)

1000597458

TSDF EPA ID: CAT080014079
Trans Name: Not reported
TSDF Alt EPA ID: Not reported
TSDF Alt Name: Not reported
Waste Code Description: 211 - Halogenated solvents (chloroform, methyl chloride, perchloroethylene, etc.
RCRA Code: F002
Meth Code: - Not reported
Quantity Tons: Not reported
Waste Quantity: Not reported
Quantity Unit: P
Additional Code 1: Not reported
Additional Code 2: Not reported
Additional Code 3: Not reported
Additional Code 4: Not reported
Additional Code 5: Not reported

Shipment Date: 20021010
Creation Date: 1/28/2003 18:33:13
Receipt Date: 20021015
Manifest ID: 21817500
Trans EPA ID: CAR000086777
Trans Name: Not reported
Trans 2 EPA ID: Not reported
Trans 2 Name: Not reported
TSDF EPA ID: CAT080014079
Trans Name: Not reported
TSDF Alt EPA ID: Not reported
TSDF Alt Name: Not reported
Waste Code Description: 331 - Off-specification, aged, or surplus organics
RCRA Code: Not reported
Meth Code: - Not reported
Quantity Tons: Not reported
Waste Quantity: Not reported
Quantity Unit: G
Additional Code 1: Not reported
Additional Code 2: Not reported
Additional Code 3: Not reported
Additional Code 4: Not reported
Additional Code 5: Not reported

Shipment Date: 20020801
Creation Date: 1/21/2003 18:31:48
Receipt Date: 20020805
Manifest ID: 21817351
Trans EPA ID: CAR000086777
Trans Name: Not reported
Trans 2 EPA ID: Not reported
Trans 2 Name: Not reported
TSDF EPA ID: CAT080014079
Trans Name: Not reported
TSDF Alt EPA ID: Not reported
TSDF Alt Name: Not reported
Waste Code Description: 331 - Off-specification, aged, or surplus organics
RCRA Code: Not reported
Meth Code: - Not reported
Quantity Tons: Not reported

Map ID
Direction
Distance
Elevation

MAP FINDINGS

Site

Database(s)

EDR ID Number
EPA ID Number

MASTER CLEANERS (Continued)

1000597458

Waste Quantity:	Not reported
Quantity Unit:	G
Additional Code 1:	Not reported
Additional Code 2:	Not reported
Additional Code 3:	Not reported
Additional Code 4:	Not reported
Additional Code 5:	Not reported
Shipment Date:	20020801
Creation Date:	1/21/2003 18:31:48
Receipt Date:	20020805
Manifest ID:	21817351
Trans EPA ID:	CAR000086777
Trans Name:	Not reported
Trans 2 EPA ID:	Not reported
Trans 2 Name:	Not reported
TSDF EPA ID:	CAT080014079
Trans Name:	Not reported
TSDF Alt EPA ID:	Not reported
TSDF Alt Name:	Not reported
Waste Code Description:	741 - Liquids with halogenated organic compounds > 1000 mg/l
RCRA Code:	F002
Meth Code:	- Not reported
Quantity Tons:	Not reported
Waste Quantity:	Not reported
Quantity Unit:	P
Additional Code 1:	Not reported
Additional Code 2:	Not reported
Additional Code 3:	Not reported
Additional Code 4:	Not reported
Additional Code 5:	Not reported
Shipment Date:	20020801
Creation Date:	1/21/2003 18:31:48
Receipt Date:	20020805
Manifest ID:	21817351
Trans EPA ID:	CAR000086777
Trans Name:	Not reported
Trans 2 EPA ID:	Not reported
Trans 2 Name:	Not reported
TSDF EPA ID:	CAT080014079
Trans Name:	Not reported
TSDF Alt EPA ID:	Not reported
TSDF Alt Name:	Not reported
Waste Code Description:	741 - Liquids with halogenated organic compounds > 1000 mg/l
RCRA Code:	F002
Meth Code:	H01 - Transfer Station
Quantity Tons:	0.1251
Waste Quantity:	30
Quantity Unit:	G
Additional Code 1:	Not reported
Additional Code 2:	Not reported
Additional Code 3:	Not reported
Additional Code 4:	Not reported
Additional Code 5:	Not reported
Shipment Date:	20020530

Map ID
Direction
Distance
Elevation

MAP FINDINGS

Site

Database(s)

EDR ID Number
EPA ID Number

MASTER CLEANERS (Continued)

1000597458

Creation Date: 1/24/2003 18:31:04
Receipt Date: 20020604
Manifest ID: 21817220
Trans EPA ID: CAR000086777
Trans Name: Not reported
Trans 2 EPA ID: Not reported
Trans 2 Name: Not reported
TSDf EPA ID: CAT080014079
Trans Name: Not reported
TSDf Alt EPA ID: Not reported
TSDf Alt Name: Not reported
Waste Code Description: 331 - Off-specification, aged, or surplus organics
RCRA Code: Not reported
Meth Code: - Not reported
Quantity Tons: Not reported
Waste Quantity: Not reported
Quantity Unit: G
Additional Code 1: Not reported
Additional Code 2: Not reported
Additional Code 3: Not reported
Additional Code 4: Not reported
Additional Code 5: Not reported

Additional Info:

Year: 2001
Gen EPA ID: CAD983614710

Shipment Date: 20011018
Creation Date: 12/17/2001 0:00:00
Receipt Date: 20011022
Manifest ID: 21184780
Trans EPA ID: CAR000086777
Trans Name: Not reported
Trans 2 EPA ID: Not reported
Trans 2 Name: Not reported
TSDf EPA ID: CAT080014079
Trans Name: Not reported
TSDf Alt EPA ID: CAT080014079
TSDf Alt Name: Not reported
Waste Code Description: 741 - Liquids with halogenated organic compounds > 1000 mg/l
RCRA Code: F002
Meth Code: - Not reported
Quantity Tons: 0
Waste Quantity: 0
Quantity Unit: P
Additional Code 1: Not reported
Additional Code 2: Not reported
Additional Code 3: Not reported
Additional Code 4: Not reported
Additional Code 5: Not reported

Shipment Date: 20011018
Creation Date: 12/17/2001 0:00:00
Receipt Date: 20011022
Manifest ID: 21184780
Trans EPA ID: CAR000086777
Trans Name: Not reported

Map ID
Direction
Distance
Elevation

MAP FINDINGS

Site

Database(s)

EDR ID Number
EPA ID Number

MASTER CLEANERS (Continued)

1000597458

Trans 2 EPA ID: Not reported
Trans 2 Name: Not reported
TSDf EPA ID: CAT080014079
Trans Name: Not reported
TSDf Alt EPA ID: CAT080014079
TSDf Alt Name: Not reported
Waste Code Description: 741 - Liquids with halogenated organic compounds > 1000 mg/l
RCRA Code: F002
Meth Code: H01 - Transfer Station
Quantity Tons: 0.1251
Waste Quantity: 30
Quantity Unit: G
Additional Code 1: Not reported
Additional Code 2: Not reported
Additional Code 3: Not reported
Additional Code 4: Not reported
Additional Code 5: Not reported

Shipment Date: 20011018
Creation Date: 12/17/2001 0:00:00
Receipt Date: 20011022
Manifest ID: 21184780
Trans EPA ID: CAR000086777
Trans Name: Not reported
Trans 2 EPA ID: Not reported
Trans 2 Name: Not reported
TSDf EPA ID: CAT080014079
Trans Name: Not reported
TSDf Alt EPA ID: CAT080014079
TSDf Alt Name: Not reported
Waste Code Description: 331 - Off-specification, aged, or surplus organics
RCRA Code: Not reported
Meth Code: - Not reported
Quantity Tons: 0
Waste Quantity: 0
Quantity Unit: G
Additional Code 1: Not reported
Additional Code 2: Not reported
Additional Code 3: Not reported
Additional Code 4: Not reported
Additional Code 5: Not reported

Shipment Date: 20010831
Creation Date: 10/23/2001 0:00:00
Receipt Date: 20010904
Manifest ID: 21184689
Trans EPA ID: CAR000086777
Trans Name: Not reported
Trans 2 EPA ID: Not reported
Trans 2 Name: Not reported
TSDf EPA ID: CAT080014079
Trans Name: Not reported
TSDf Alt EPA ID: Not reported
TSDf Alt Name: Not reported
Waste Code Description: 741 - Liquids with halogenated organic compounds > 1000 mg/l
RCRA Code: F002
Meth Code: - Not reported

Map ID
Direction
Distance
Elevation

MAP FINDINGS

Site

Database(s)

EDR ID Number
EPA ID Number

MASTER CLEANERS (Continued)

1000597458

Quantity Tons:	0
Waste Quantity:	0
Quantity Unit:	P
Additional Code 1:	Not reported
Additional Code 2:	Not reported
Additional Code 3:	Not reported
Additional Code 4:	Not reported
Additional Code 5:	Not reported
Shipment Date:	20010831
Creation Date:	10/23/2001 0:00:00
Receipt Date:	20010904
Manifest ID:	21184689
Trans EPA ID:	CAR000086777
Trans Name:	Not reported
Trans 2 EPA ID:	Not reported
Trans 2 Name:	Not reported
TSDf EPA ID:	CAT080014079
Trans Name:	Not reported
TSDf Alt EPA ID:	Not reported
TSDf Alt Name:	Not reported
Waste Code Description:	741 - Liquids with halogenated organic compounds > 1000 mg/l
RCRA Code:	F002
Meth Code:	H01 - Transfer Station
Quantity Tons:	0.1251
Waste Quantity:	30
Quantity Unit:	G
Additional Code 1:	Not reported
Additional Code 2:	Not reported
Additional Code 3:	Not reported
Additional Code 4:	Not reported
Additional Code 5:	Not reported
Shipment Date:	20010831
Creation Date:	10/23/2001 0:00:00
Receipt Date:	20010904
Manifest ID:	21184689
Trans EPA ID:	CAR000086777
Trans Name:	Not reported
Trans 2 EPA ID:	Not reported
Trans 2 Name:	Not reported
TSDf EPA ID:	CAT080014079
Trans Name:	Not reported
TSDf Alt EPA ID:	Not reported
TSDf Alt Name:	Not reported
Waste Code Description:	331 - Off-specification, aged, or surplus organics
RCRA Code:	Not reported
Meth Code:	- Not reported
Quantity Tons:	0
Waste Quantity:	0
Quantity Unit:	G
Additional Code 1:	Not reported
Additional Code 2:	Not reported
Additional Code 3:	Not reported
Additional Code 4:	Not reported
Additional Code 5:	Not reported

Map ID
Direction
Distance
Elevation

MAP FINDINGS

Site

Database(s)

EDR ID Number
EPA ID Number

MASTER CLEANERS (Continued)

1000597458

Shipment Date: 20010815
Creation Date: 10/3/2001 0:00:00
Receipt Date: 20010820
Manifest ID: 21184661
Trans EPA ID: CAR000086777
Trans Name: Not reported
Trans 2 EPA ID: Not reported
Trans 2 Name: Not reported
TSDf EPA ID: CAT080014079
Trans Name: Not reported
TSDf Alt EPA ID: Not reported
TSDf Alt Name: Not reported
Waste Code Description: 741 - Liquids with halogenated organic compounds > 1000 mg/l
RCRA Code: F002
Meth Code: - Not reported
Quantity Tons: 0
Waste Quantity: 0
Quantity Unit: P
Additional Code 1: Not reported
Additional Code 2: Not reported
Additional Code 3: Not reported
Additional Code 4: Not reported
Additional Code 5: Not reported

Shipment Date: 20010815
Creation Date: 10/3/2001 0:00:00
Receipt Date: 20010820
Manifest ID: 21184661
Trans EPA ID: CAR000086777
Trans Name: Not reported
Trans 2 EPA ID: Not reported
Trans 2 Name: Not reported
TSDf EPA ID: CAT080014079
Trans Name: Not reported
TSDf Alt EPA ID: Not reported
TSDf Alt Name: Not reported
Waste Code Description: 741 - Liquids with halogenated organic compounds > 1000 mg/l
RCRA Code: F002
Meth Code: H01 - Transfer Station
Quantity Tons: 0.1251
Waste Quantity: 30
Quantity Unit: G
Additional Code 1: Not reported
Additional Code 2: Not reported
Additional Code 3: Not reported
Additional Code 4: Not reported
Additional Code 5: Not reported

Shipment Date: 20010815
Creation Date: 10/3/2001 0:00:00
Receipt Date: 20010820
Manifest ID: 21184661
Trans EPA ID: CAR000086777
Trans Name: Not reported
Trans 2 EPA ID: Not reported
Trans 2 Name: Not reported
TSDf EPA ID: CAT080014079

Map ID
Direction
Distance
Elevation

MAP FINDINGS

Site

Database(s)

EDR ID Number
EPA ID Number

MASTER CLEANERS (Continued)

1000597458

Trans Name:	Not reported
TSDF Alt EPA ID:	Not reported
TSDF Alt Name:	Not reported
Waste Code Description:	331 - Off-specification, aged, or surplus organics
RCRA Code:	Not reported
Meth Code:	- Not reported
Quantity Tons:	0
Waste Quantity:	0
Quantity Unit:	G
Additional Code 1:	Not reported
Additional Code 2:	Not reported
Additional Code 3:	Not reported
Additional Code 4:	Not reported
Additional Code 5:	Not reported
Shipment Date:	20010524
Creation Date:	7/30/2001 0:00:00
Receipt Date:	20010529
Manifest ID:	21184402
Trans EPA ID:	CAR000086777
Trans Name:	Not reported
Trans 2 EPA ID:	Not reported
Trans 2 Name:	Not reported
TSDF EPA ID:	CAT080014079
Trans Name:	Not reported
TSDF Alt EPA ID:	CAT080014079
TSDF Alt Name:	Not reported
Waste Code Description:	741 - Liquids with halogenated organic compounds > 1000 mg/l
RCRA Code:	F002
Meth Code:	- Not reported
Quantity Tons:	0
Waste Quantity:	0
Quantity Unit:	Not reported
Additional Code 1:	Not reported
Additional Code 2:	Not reported
Additional Code 3:	Not reported
Additional Code 4:	Not reported
Additional Code 5:	Not reported
Additional Info:	
Year:	2000
Gen EPA ID:	CAD983614710
Shipment Date:	20000131
Creation Date:	8/9/2000 0:00:00
Receipt Date:	20000207
Manifest ID:	99705059
Trans EPA ID:	CAR000030841
Trans Name:	Not reported
Trans 2 EPA ID:	CAD076548635
Trans 2 Name:	Not reported
TSDF EPA ID:	CAD981397417
Trans Name:	Not reported
TSDF Alt EPA ID:	CAD981397417
TSDF Alt Name:	Not reported
Waste Code Description:	211 - Halogenated solvents (chloroform, methyl chloride, perchloroethylene, etc.

Map ID
Direction
Distance
Elevation

MAP FINDINGS

Site

Database(s)

EDR ID Number
EPA ID Number

MASTER CLEANERS (Continued)

1000597458

RCRA Code: F002
Meth Code: R01 - Recycler
Quantity Tons: 0.1251
Waste Quantity: 30
Quantity Unit: G
Additional Code 1: Not reported
Additional Code 2: Not reported
Additional Code 3: Not reported
Additional Code 4: Not reported
Additional Code 5: Not reported

Shipment Date: 20000131
Creation Date: 8/9/2000 0:00:00
Receipt Date: 20000207
Manifest ID: 99705059
Trans EPA ID: CAR000030841
Trans Name: Not reported
Trans 2 EPA ID: CAD076548635
Trans 2 Name: Not reported
TSDf EPA ID: CAD981397417
Trans Name: Not reported
TSDf Alt EPA ID: CAD981397417
TSDf Alt Name: Not reported
Waste Code Description: 211 - Halogenated solvents (chloroform, methyl chloride, perchloroethylene, etc.

RCRA Code: F002
Meth Code: R01 - Recycler
Quantity Tons: 0
Waste Quantity: 0
Quantity Unit: P
Additional Code 1: Not reported
Additional Code 2: Not reported
Additional Code 3: Not reported
Additional Code 4: Not reported
Additional Code 5: Not reported

Additional Info:
Year: 1999
Gen EPA ID: CAD983614710

Shipment Date: 19991228
Creation Date: 8/14/2000 0:00:00
Receipt Date: Not reported
Manifest ID: 99704836
Trans EPA ID: CAR000030841
Trans Name: Not reported
Trans 2 EPA ID: CAD063547996
Trans 2 Name: Not reported
TSDf EPA ID: CAD981397417
Trans Name: Not reported
TSDf Alt EPA ID: Not reported
TSDf Alt Name: Not reported
Waste Code Description: 211 - Halogenated solvents (chloroform, methyl chloride, perchloroethylene, etc.

RCRA Code: F002
Meth Code: - Not reported
Quantity Tons: 0.2502

Map ID
Direction
Distance
Elevation

MAP FINDINGS

Site

Database(s)

EDR ID Number
EPA ID Number

MASTER CLEANERS (Continued)

1000597458

Waste Quantity: 60
Quantity Unit: G
Additional Code 1: Not reported
Additional Code 2: Not reported
Additional Code 3: Not reported
Additional Code 4: Not reported
Additional Code 5: Not reported

Shipment Date: 19991012
Creation Date: 5/1/2000 0:00:00
Receipt Date: 19991028
Manifest ID: 99309724
Trans EPA ID: CAR000030841
Trans Name: Not reported
Trans 2 EPA ID: Not reported
Trans 2 Name: Not reported
TSDf EPA ID: CAD981397417
Trans Name: Not reported
TSDf Alt EPA ID: Not reported
TSDf Alt Name: Not reported
Waste Code Description: - Not reported
RCRA Code: Not reported
Meth Code: R01 - Recycler
Quantity Tons: 0
Waste Quantity: 0
Quantity Unit: Not reported
Additional Code 1: Not reported
Additional Code 2: Not reported
Additional Code 3: Not reported
Additional Code 4: Not reported
Additional Code 5: Not reported

Shipment Date: 19991012
Creation Date: 5/1/2000 0:00:00
Receipt Date: 19991028
Manifest ID: 99309724
Trans EPA ID: CAR000030841
Trans Name: Not reported
Trans 2 EPA ID: Not reported
Trans 2 Name: Not reported
TSDf EPA ID: CAD981397417
Trans Name: Not reported
TSDf Alt EPA ID: Not reported
TSDf Alt Name: Not reported
Waste Code Description: 211 - Halogenated solvents (chloroform, methyl chloride, perchloroethylene, etc.
RCRA Code: F002
Meth Code: R01 - Recycler
Quantity Tons: 0.2126
Waste Quantity: 51
Quantity Unit: G
Additional Code 1: Not reported
Additional Code 2: Not reported
Additional Code 3: Not reported
Additional Code 4: Not reported
Additional Code 5: Not reported

Map ID
Direction
Distance
Elevation

MAP FINDINGS

Site

Database(s)

EDR ID Number
EPA ID Number

MASTER CLEANERS (Continued)

1000597458

Shipment Date: 19990819
Creation Date: 3/22/2000 0:00:00
Receipt Date: 19990913
Manifest ID: 99483736
Trans EPA ID: CAR000030841
Trans Name: Not reported
Trans 2 EPA ID: Not reported
Trans 2 Name: Not reported
TSDf EPA ID: CAD981397417
Trans Name: Not reported
TSDf Alt EPA ID: Not reported
TSDf Alt Name: Not reported
Waste Code Description: - Not reported
RCRA Code: Not reported
Meth Code: R01 - Recycler
Quantity Tons: 0
Waste Quantity: 0
Quantity Unit: Not reported
Additional Code 1: Not reported
Additional Code 2: Not reported
Additional Code 3: Not reported
Additional Code 4: Not reported
Additional Code 5: Not reported

Shipment Date: 19990819
Creation Date: 3/22/2000 0:00:00
Receipt Date: 19990913
Manifest ID: 99483736
Trans EPA ID: CAR000030841
Trans Name: Not reported
Trans 2 EPA ID: Not reported
Trans 2 Name: Not reported
TSDf EPA ID: CAD981397417
Trans Name: Not reported
TSDf Alt EPA ID: Not reported
TSDf Alt Name: Not reported
Waste Code Description: 211 - Halogenated solvents (chloroform, methyl chloride, perchloroethylene, etc.)
RCRA Code: F002
Meth Code: R01 - Recycler
Quantity Tons: 0.2376
Waste Quantity: 57
Quantity Unit: G
Additional Code 1: Not reported
Additional Code 2: Not reported
Additional Code 3: Not reported
Additional Code 4: Not reported
Additional Code 5: Not reported

Shipment Date: 19990616
Creation Date: 11/22/1999 0:00:00
Receipt Date: 19990624
Manifest ID: 99093291
Trans EPA ID: CAR000030841
Trans Name: Not reported
Trans 2 EPA ID: Not reported
Trans 2 Name: Not reported

Map ID
Direction
Distance
Elevation

MAP FINDINGS

Site

Database(s)

EDR ID Number
EPA ID Number

MASTER CLEANERS (Continued)

1000597458

TSDF EPA ID: CAD981397417
Trans Name: Not reported
TSDF Alt EPA ID: CAD981397417
TSDF Alt Name: Not reported
Waste Code Description: - Not reported
RCRA Code: Not reported
Meth Code: R01 - Recycler
Quantity Tons: 0
Waste Quantity: 0
Quantity Unit: Not reported
Additional Code 1: Not reported
Additional Code 2: Not reported
Additional Code 3: Not reported
Additional Code 4: Not reported
Additional Code 5: Not reported

Shipment Date: 19990616
Creation Date: 11/22/1999 0:00:00
Receipt Date: 19990624
Manifest ID: 99093291
Trans EPA ID: CAR000030841
Trans Name: Not reported
Trans 2 EPA ID: Not reported
Trans 2 Name: Not reported
TSDF EPA ID: CAD981397417
Trans Name: Not reported
TSDF Alt EPA ID: CAD981397417
TSDF Alt Name: Not reported
Waste Code Description: 211 - Halogenated solvents (chloroform, methyl chloride, perchloroethylene, etc.
RCRA Code: F002
Meth Code: R01 - Recycler
Quantity Tons: 0.1417
Waste Quantity: 34
Quantity Unit: G
Additional Code 1: Not reported
Additional Code 2: Not reported
Additional Code 3: Not reported
Additional Code 4: Not reported
Additional Code 5: Not reported

Shipment Date: 19990428
Creation Date: 9/1/1999 0:00:00
Receipt Date: 19990510
Manifest ID: 99297411
Trans EPA ID: CAR000030841
Trans Name: Not reported
Trans 2 EPA ID: CAD076548635
Trans 2 Name: Not reported
TSDF EPA ID: CAD981397417
Trans Name: Not reported
TSDF Alt EPA ID: Not reported
TSDF Alt Name: Not reported
Waste Code Description: - Not reported
RCRA Code: Not reported
Meth Code: R01 - Recycler
Quantity Tons: 0

Map ID
Direction
Distance
Elevation

MAP FINDINGS

Site

Database(s)

EDR ID Number
EPA ID Number

MASTER CLEANERS (Continued)

1000597458

Waste Quantity: 0
Quantity Unit: Not reported
Additional Code 1: Not reported
Additional Code 2: Not reported
Additional Code 3: Not reported
Additional Code 4: Not reported
Additional Code 5: Not reported

Shipment Date: 19990428
Creation Date: 9/1/1999 0:00:00
Receipt Date: 19990510
Manifest ID: 99297411
Trans EPA ID: CAR000030841
Trans Name: Not reported
Trans 2 EPA ID: CAD076548635
Trans 2 Name: Not reported
TSDf EPA ID: CAD981397417
Trans Name: Not reported
TSDf Alt EPA ID: Not reported
TSDf Alt Name: Not reported
Waste Code Description: 211 - Halogenated solvents (chloroform, methyl chloride, perchloroethylene, etc.)

RCRA Code: F002
Meth Code: R01 - Recycler
Quantity Tons: 0.2418
Waste Quantity: 58
Quantity Unit: G
Additional Code 1: Not reported
Additional Code 2: Not reported
Additional Code 3: Not reported
Additional Code 4: Not reported
Additional Code 5: Not reported

Shipment Date: 19990303
Creation Date: 8/16/1999 0:00:00
Receipt Date: 19990311
Manifest ID: 98761876
Trans EPA ID: CAR000030841
Trans Name: Not reported
Trans 2 EPA ID: Not reported
Trans 2 Name: Not reported
TSDf EPA ID: CAD981397417
Trans Name: Not reported
TSDf Alt EPA ID: CAD981397417
TSDf Alt Name: Not reported
Waste Code Description: - Not reported
RCRA Code: Not reported
Meth Code: R01 - Recycler
Quantity Tons: 0
Waste Quantity: 0
Quantity Unit: Not reported
Additional Code 1: Not reported
Additional Code 2: Not reported
Additional Code 3: Not reported
Additional Code 4: Not reported
Additional Code 5: Not reported

Map ID
Direction
Distance
Elevation

MAP FINDINGS

Site

Database(s)

EDR ID Number
EPA ID Number

MASTER CLEANERS (Continued)

1000597458

Additional Info:

Year: 1998
Gen EPA ID: CAD983614710

Shipment Date: 19981202
Creation Date: 4/1/1999 0:00:00
Receipt Date: 19981210
Manifest ID: 98829252
Trans EPA ID: CAR000030841
Trans Name: Not reported
Trans 2 EPA ID: Not reported
Trans 2 Name: Not reported
TSDF EPA ID: CAD981397417
Trans Name: Not reported
TSDF Alt EPA ID: Not reported
TSDF Alt Name: Not reported
Waste Code Description: - Not reported
RCRA Code: Not reported
Meth Code: R01 - Recycler
Quantity Tons: 0
Waste Quantity: 0
Quantity Unit: Not reported
Additional Code 1: Not reported
Additional Code 2: Not reported
Additional Code 3: Not reported
Additional Code 4: Not reported
Additional Code 5: Not reported

Shipment Date: 19981202
Creation Date: 4/1/1999 0:00:00
Receipt Date: 19981210
Manifest ID: 98829252
Trans EPA ID: CAR000030841
Trans Name: Not reported
Trans 2 EPA ID: Not reported
Trans 2 Name: Not reported
TSDF EPA ID: CAD981397417
Trans Name: Not reported
TSDF Alt EPA ID: Not reported
TSDF Alt Name: Not reported
Waste Code Description: 211 - Halogenated solvents (chloroform, methyl chloride, perchloroethylene, etc.
RCRA Code: F002
Meth Code: R01 - Recycler
Quantity Tons: 0.1709
Waste Quantity: 41
Quantity Unit: G
Additional Code 1: Not reported
Additional Code 2: Not reported
Additional Code 3: Not reported
Additional Code 4: Not reported
Additional Code 5: Not reported

Shipment Date: 19981006
Creation Date: 1/21/1999 0:00:00
Receipt Date: 19981015
Manifest ID: 98442569

Map ID
Direction
Distance
Elevation

MAP FINDINGS

Site

Database(s)

EDR ID Number
EPA ID Number

MASTER CLEANERS (Continued)

1000597458

Trans EPA ID: CAR000030841
Trans Name: Not reported
Trans 2 EPA ID: Not reported
Trans 2 Name: Not reported
TSDf EPA ID: CAD981397417
Trans Name: Not reported
TSDf Alt EPA ID: Not reported
TSDf Alt Name: Not reported
Waste Code Description: - Not reported
RCRA Code: Not reported
Meth Code: R01 - Recycler
Quantity Tons: 0
Waste Quantity: 0
Quantity Unit: Not reported
Additional Code 1: Not reported
Additional Code 2: Not reported
Additional Code 3: Not reported
Additional Code 4: Not reported
Additional Code 5: Not reported

Shipment Date: 19981006
Creation Date: 1/21/1999 0:00:00
Receipt Date: 19981015
Manifest ID: 98442569
Trans EPA ID: CAR000030841
Trans Name: Not reported
Trans 2 EPA ID: Not reported
Trans 2 Name: Not reported
TSDf EPA ID: CAD981397417
Trans Name: Not reported
TSDf Alt EPA ID: Not reported
TSDf Alt Name: Not reported
Waste Code Description: 211 - Halogenated solvents (chloroform, methyl chloride, perchloroethylene, etc.
RCRA Code: F002
Meth Code: R01 - Recycler
Quantity Tons: 0.1251
Waste Quantity: 30
Quantity Unit: G
Additional Code 1: Not reported
Additional Code 2: Not reported
Additional Code 3: Not reported
Additional Code 4: Not reported
Additional Code 5: Not reported

Shipment Date: 19980522
Creation Date: 9/15/1998 0:00:00
Receipt Date: 19980611
Manifest ID: 96881706
Trans EPA ID: CAR000030841
Trans Name: Not reported
Trans 2 EPA ID: Not reported
Trans 2 Name: Not reported
TSDf EPA ID: CAD981397417
Trans Name: Not reported
TSDf Alt EPA ID: CAD981397417
TSDf Alt Name: Not reported

Map ID
Direction
Distance
Elevation

MAP FINDINGS

Site

Database(s)

EDR ID Number
EPA ID Number

MASTER CLEANERS (Continued)

1000597458

Waste Code Description:	- Not reported
RCRA Code:	Not reported
Meth Code:	R01 - Recycler
Quantity Tons:	0
Waste Quantity:	0
Quantity Unit:	Not reported
Additional Code 1:	Not reported
Additional Code 2:	Not reported
Additional Code 3:	Not reported
Additional Code 4:	Not reported
Additional Code 5:	Not reported
Shipment Date:	19980522
Creation Date:	9/15/1998 0:00:00
Receipt Date:	19980611
Manifest ID:	96881706
Trans EPA ID:	CAR000030841
Trans Name:	Not reported
Trans 2 EPA ID:	Not reported
Trans 2 Name:	Not reported
TSDf EPA ID:	CAD981397417
Trans Name:	Not reported
TSDf Alt EPA ID:	CAD981397417
TSDf Alt Name:	Not reported
Waste Code Description:	211 - Halogenated solvents (chloroform, methyl chloride, perchloroethylene, etc.
RCRA Code:	F002
Meth Code:	R01 - Recycler
Quantity Tons:	0.0875
Waste Quantity:	21
Quantity Unit:	G
Additional Code 1:	Not reported
Additional Code 2:	Not reported
Additional Code 3:	Not reported
Additional Code 4:	Not reported
Additional Code 5:	Not reported
Additional Info:	
Year:	1997
Gen EPA ID:	CAD983614710
Shipment Date:	19971218
Creation Date:	4/16/1998 0:00:00
Receipt Date:	19971231
Manifest ID:	97286330
Trans EPA ID:	CAR000030841
Trans Name:	Not reported
Trans 2 EPA ID:	Not reported
Trans 2 Name:	Not reported
TSDf EPA ID:	CAD981397417
Trans Name:	Not reported
TSDf Alt EPA ID:	CAD981397417
TSDf Alt Name:	Not reported
Waste Code Description:	211 - Halogenated solvents (chloroform, methyl chloride, perchloroethylene, etc.
RCRA Code:	F002
Meth Code:	R01 - Recycler

Map ID
Direction
Distance
Elevation

MAP FINDINGS

Site

Database(s)

EDR ID Number
EPA ID Number

MASTER CLEANERS (Continued)

1000597458

Quantity Tons: 0.1251
Waste Quantity: 30
Quantity Unit: G
Additional Code 1: Not reported
Additional Code 2: Not reported
Additional Code 3: Not reported
Additional Code 4: Not reported
Additional Code 5: Not reported

Shipment Date: 19971218
Creation Date: 4/16/1998 0:00:00
Receipt Date: 19971231
Manifest ID: 97286330
Trans EPA ID: CAR000030841
Trans Name: Not reported
Trans 2 EPA ID: Not reported
Trans 2 Name: Not reported
TSDf EPA ID: CAD981397417
Trans Name: Not reported
TSDf Alt EPA ID: CAD981397417
TSDf Alt Name: Not reported
Waste Code Description: - Not reported
RCRA Code: Not reported
Meth Code: R01 - Recycler
Quantity Tons: 0
Waste Quantity: 0
Quantity Unit: Not reported
Additional Code 1: Not reported
Additional Code 2: Not reported
Additional Code 3: Not reported
Additional Code 4: Not reported
Additional Code 5: Not reported

SANTA CRUZ CO SITE MITI:

APN Number: 030-192-03
Name: MASTER CLEANERS
Address: 2660 41ST AVE
City,State,Zip: CAPITOLA, CA
Case Status: CLOSED
Case Type: Not reported
Global ID: Not reported
RO Number: Not reported
Agency: EHS
Closure Letter Date: 9/29/2000
Notes: Not reported

CERS:

Name: MASTER CLEANERS
Address: 2660 41ST AVE
City,State,Zip: SOQUEL, CA 95073
Site ID: 133346
CERS ID: 110002865908
CERS Description: US EPA Air Emission Inventory System (EIS)

Violations:

Site ID: 133346
Site Name: MASTER CLEANERS

Map ID
Direction
Distance
Elevation

MAP FINDINGS

Site

Database(s)

EDR ID Number
EPA ID Number

MASTER CLEANERS (Continued)

1000597458

Violation Date: 08-19-2014
Citation: HSC 6.95 25508.2 - California Health and Safety Code, Chapter 6.95, Section(s) 25508.2
Violation Description: Failure to annually review and electronically certify that the business plan is complete, accurate, and up-to-date.
Violation Notes: Returned to compliance on 07/06/2016.
Violation Division: Santa Cruz County Environmental Health
Violation Program: HMRRP
Violation Source: CERS,

Site ID: 133346
Site Name: MASTER CLEANERS
Violation Date: 06-30-2016
Citation: HSC 6.95 25508(a)(1) - California Health and Safety Code, Chapter 6.95, Section(s) 25508(a)(1)
Violation Description: Failure to annually review and electronically certify that the business plan is complete and accurate on or before the annual due date.
Violation Notes: Returned to compliance on 07/06/2016. No CERS submittals have been made for this facility. Facility must certify HMMP every 12 months through CERS. Assistance provided at owner request.
Violation Division: Santa Cruz County Environmental Health
Violation Program: HMRRP
Violation Source: CERS,

Site ID: 133346
Site Name: MASTER CLEANERS
Violation Date: 10-19-2015
Citation: HSC 6.95 25508.2 - California Health and Safety Code, Chapter 6.95, Section(s) 25508.2
Violation Description: Failure to annually review and electronically certify that the business plan is complete, accurate, and up-to-date.
Violation Notes: Returned to compliance on 07/06/2016.
Violation Division: Santa Cruz County Environmental Health
Violation Program: HMRRP
Violation Source: CERS,

Evaluation:
Eval General Type: Compliance Evaluation Inspection
Eval Date: 09-29-2017
Violations Found: No
Eval Type: Routine done by local agency
Eval Notes: Not reported
Eval Division: Santa Cruz County Environmental Health
Eval Program: HW
Eval Source: CERS,

Eval General Type: Compliance Evaluation Inspection
Eval Date: 10-19-2015
Violations Found: Yes
Eval Type: Routine done by local agency
Eval Notes: Not reported
Eval Division: Santa Cruz County Environmental Health
Eval Program: HMRRP
Eval Source: CERS,

Eval General Type: Compliance Evaluation Inspection

Map ID
Direction
Distance
Elevation

MAP FINDINGS

Site

Database(s)

EDR ID Number
EPA ID Number

MASTER CLEANERS (Continued)

1000597458

Eval Date: 06-30-2016
Violations Found: No
Eval Type: Routine done by local agency
Eval Notes: Not reported
Eval Division: Santa Cruz County Environmental Health
Eval Program: HW
Eval Source: CERS,

Eval General Type: Compliance Evaluation Inspection
Eval Date: 06-30-2016
Violations Found: Yes
Eval Type: Routine done by local agency
Eval Notes: Annual site inspection.
Eval Division: Santa Cruz County Environmental Health
Eval Program: HMRRP
Eval Source: CERS,

Eval General Type: Compliance Evaluation Inspection
Eval Date: 08-19-2014
Violations Found: Yes
Eval Type: Routine done by local agency
Eval Notes: Not reported
Eval Division: Santa Cruz County Environmental Health
Eval Program: HMRRP
Eval Source: CERS,

Eval General Type: Compliance Evaluation Inspection
Eval Date: 10-22-2019
Violations Found: No
Eval Type: Routine done by local agency
Eval Notes: Not reported
Eval Division: Santa Cruz County Environmental Health
Eval Program: HW
Eval Source: CERS,

Eval General Type: Compliance Evaluation Inspection
Eval Date: 10-22-2019
Violations Found: No
Eval Type: Routine done by local agency
Eval Notes: Annual site inspection.
Eval Division: Santa Cruz County Environmental Health
Eval Program: HMRRP
Eval Source: CERS,

Eval General Type: Compliance Evaluation Inspection
Eval Date: 08-19-2014
Violations Found: No
Eval Type: Routine done by local agency
Eval Notes: Not reported
Eval Division: Santa Cruz County Environmental Health
Eval Program: HW
Eval Source: CERS,

Eval General Type: Compliance Evaluation Inspection
Eval Date: 10-19-2015
Violations Found: No
Eval Type: Routine done by local agency

Map ID
Direction
Distance
Elevation

MAP FINDINGS

Site

Database(s)

EDR ID Number
EPA ID Number

MASTER CLEANERS (Continued)

1000597458

Eval Notes: Not reported
Eval Division: Santa Cruz County Environmental Health
Eval Program: HW
Eval Source: CERS,

Eval General Type: Compliance Evaluation Inspection
Eval Date: 09-29-2017
Violations Found: No
Eval Type: Routine done by local agency
Eval Notes: Annual site inspection.
Eval Division: Santa Cruz County Environmental Health
Eval Program: HMRRP
Eval Source: CERS,

Eval General Type: Compliance Evaluation Inspection
Eval Date: 10-09-2018
Violations Found: No
Eval Type: Routine done by local agency
Eval Notes: Not reported
Eval Division: Santa Cruz County Environmental Health
Eval Program: HW
Eval Source: CERS,

Eval General Type: Compliance Evaluation Inspection
Eval Date: 10-09-2018
Violations Found: No
Eval Type: Routine done by local agency
Eval Notes: Annual site inspection.
Eval Division: Santa Cruz County Environmental Health
Eval Program: HMRRP
Eval Source: CERS,

Enforcement Action:
Site ID: 133346
Site Name: MASTER CLEANERS
Site Address: 2660 41ST AVE
Site City: SOQUEL
Site Zip: 95073
Enf Action Date: 10-19-2015
Enf Action Type: Notice of Violation (Unified Program)
Enf Action Description: Notice of Violation Issued by the Inspector at the Time of Inspection
Enf Action Notes: Not reported
Enf Action Division: Santa Cruz County Environmental Health
Enf Action Program: HMRRP
Enf Action Source: CERS,

Site ID: 133346
Site Name: MASTER CLEANERS
Site Address: 2660 41ST AVE
Site City: SOQUEL
Site Zip: 95073
Enf Action Date: 08-19-2014
Enf Action Type: Notice of Violation (Unified Program)
Enf Action Description: Notice of Violation Issued by the Inspector at the Time of Inspection
Enf Action Notes: Not reported
Enf Action Division: Santa Cruz County Environmental Health
Enf Action Program: HMRRP

Map ID
Direction
Distance
Elevation

MAP FINDINGS

Site

Database(s)

EDR ID Number
EPA ID Number

MASTER CLEANERS (Continued)

1000597458

Enf Action Source: CERS,

Site ID: 133346
Site Name: MASTER CLEANERS
Site Address: 2660 41ST AVE
Site City: SOQUEL
Site Zip: 95073
Enf Action Date: 06-30-2016
Enf Action Type: Notice of Violation (Unified Program)
Enf Action Description: Notice of Violation Issued by the Inspector at the Time of Inspection
Enf Action Notes: Not reported
Enf Action Division: Santa Cruz County Environmental Health
Enf Action Program: HMRRP
Enf Action Source: CERS,

Coordinates:
Site ID: 133346
Facility Name: MASTER CLEANERS
Env Int Type Code: FRS-AIR
Program ID: 110002865908
Coord Name: Not reported
Ref Point Type Desc: Unknown,
Latitude: 36.984930
Longitude: -121.964920

Affiliation:
Affiliation Type Desc: Parent Corporation
Entity Name: MASTER CLEANERS
Entity Title: Not reported
Affiliation Address: Not reported
Affiliation City: Not reported
Affiliation State: Not reported
Affiliation Country: Not reported
Affiliation Zip: Not reported
Affiliation Phone: ,

Affiliation Type Desc: Environmental Contact
Entity Name: DAE KIM
Entity Title: Not reported
Affiliation Address: 2660 41ST AVENUE
Affiliation City: SOQUEL
Affiliation State: CA
Affiliation Country: Not reported
Affiliation Zip: 95073
Affiliation Phone: ,

Affiliation Type Desc: Identification Signer
Entity Name: DAE KIM
Entity Title: OWNER
Affiliation Address: Not reported
Affiliation City: Not reported
Affiliation State: Not reported
Affiliation Country: Not reported
Affiliation Zip: Not reported
Affiliation Phone: ,

Map ID
Direction
Distance
Elevation

MAP FINDINGS

Site

Database(s)

EDR ID Number
EPA ID Number

MASTER CLEANERS (Continued)

1000597458

Affiliation Type Desc:	Legal Owner
Entity Name:	DAE KIM
Entity Title:	Not reported
Affiliation Address:	2660 41ST AVE
Affiliation City:	SOQUEL
Affiliation State:	CA
Affiliation Country:	United States
Affiliation Zip:	95073
Affiliation Phone:	(831) 476-4589,
Affiliation Type Desc:	CUPA District
Entity Name:	Santa Cruz County Environmental Health
Entity Title:	Not reported
Affiliation Address:	701 Ocean Boulevard, Suite 312
Affiliation City:	Santa Cruz
Affiliation State:	CA
Affiliation Country:	Not reported
Affiliation Zip:	95060
Affiliation Phone:	(831) 454-2022,
Affiliation Type Desc:	Facility Mailing Address
Entity Name:	Mailing Address
Entity Title:	Not reported
Affiliation Address:	2660 41ST AVE
Affiliation City:	SOQUEL
Affiliation State:	CA
Affiliation Country:	Not reported
Affiliation Zip:	95073
Affiliation Phone:	,
Affiliation Type Desc:	Operator
Entity Name:	DAE KIM
Entity Title:	Not reported
Affiliation Address:	Not reported
Affiliation City:	Not reported
Affiliation State:	Not reported
Affiliation Country:	Not reported
Affiliation Zip:	Not reported
Affiliation Phone:	(831) 419-3213,
Affiliation Type Desc:	Document Preparer
Entity Name:	DAE KIM
Entity Title:	Not reported
Affiliation Address:	Not reported
Affiliation City:	Not reported
Affiliation State:	Not reported
Affiliation Country:	Not reported
Affiliation Zip:	Not reported
Affiliation Phone:	,
Affiliation Type Desc:	Environmental Contact
Entity Name:	DAE KIM
Entity Title:	Not reported
Affiliation Address:	2660 41ST AVENUE
Affiliation City:	SOQUEL
Affiliation State:	Not reported
Affiliation Country:	Not reported

Map ID
Direction
Distance
Elevation

MAP FINDINGS

Site

Database(s)

EDR ID Number
EPA ID Number

MASTER CLEANERS (Continued)

1000597458

Affiliation Zip: Not reported
Affiliation Phone: ,

Name: MASTER CLEANERS
Address: 2660 41ST AVE
City,State,Zip: SOQUEL, CA 95073
Site ID: 133346
CERS ID: 10192087
CERS Description: Chemical Storage Facilities

Violations:

Site ID: 133346
Site Name: MASTER CLEANERS
Violation Date: 08-19-2014
Citation: HSC 6.95 25508.2 - California Health and Safety Code, Chapter 6.95, Section(s) 25508.2

Violation Description: Failure to annually review and electronically certify that the business plan is complete, accurate, and up-to-date.

Violation Notes: Returned to compliance on 07/06/2016.
Violation Division: Santa Cruz County Environmental Health
Violation Program: HMRRP
Violation Source: CERS,

Site ID: 133346
Site Name: MASTER CLEANERS
Violation Date: 06-30-2016
Citation: HSC 6.95 25508(a)(1) - California Health and Safety Code, Chapter 6.95, Section(s) 25508(a)(1)

Violation Description: Failure to annually review and electronically certify that the business plan is complete and accurate on or before the annual due date.

Violation Notes: Returned to compliance on 07/06/2016. No CERS submittals have been made for this facility. Facility must certify HMMP every 12 months through CERS. Assistance provided at owner request.

Violation Division: Santa Cruz County Environmental Health
Violation Program: HMRRP
Violation Source: CERS,

Site ID: 133346
Site Name: MASTER CLEANERS
Violation Date: 10-19-2015
Citation: HSC 6.95 25508.2 - California Health and Safety Code, Chapter 6.95, Section(s) 25508.2

Violation Description: Failure to annually review and electronically certify that the business plan is complete, accurate, and up-to-date.

Violation Notes: Returned to compliance on 07/06/2016.
Violation Division: Santa Cruz County Environmental Health
Violation Program: HMRRP
Violation Source: CERS,

Evaluation:

Eval General Type: Compliance Evaluation Inspection
Eval Date: 09-29-2017
Violations Found: No
Eval Type: Routine done by local agency
Eval Notes: Not reported

Map ID
Direction
Distance
Elevation

MAP FINDINGS

Site

Database(s)

EDR ID Number
EPA ID Number

MASTER CLEANERS (Continued)

1000597458

Eval Division: Santa Cruz County Environmental Health
Eval Program: HW
Eval Source: CERS,

Eval General Type: Compliance Evaluation Inspection
Eval Date: 10-19-2015
Violations Found: Yes
Eval Type: Routine done by local agency

Eval Notes: Not reported
Eval Division: Santa Cruz County Environmental Health
Eval Program: HMRRP
Eval Source: CERS,

Eval General Type: Compliance Evaluation Inspection
Eval Date: 06-30-2016
Violations Found: No
Eval Type: Routine done by local agency
Eval Notes: Not reported
Eval Division: Santa Cruz County Environmental Health
Eval Program: HW
Eval Source: CERS,

Eval General Type: Compliance Evaluation Inspection
Eval Date: 06-30-2016
Violations Found: Yes
Eval Type: Routine done by local agency
Eval Notes: Annual site inspection.
Eval Division: Santa Cruz County Environmental Health
Eval Program: HMRRP
Eval Source: CERS,

Eval General Type: Compliance Evaluation Inspection
Eval Date: 08-19-2014
Violations Found: Yes
Eval Type: Routine done by local agency
Eval Notes: Not reported
Eval Division: Santa Cruz County Environmental Health
Eval Program: HMRRP
Eval Source: CERS,

Eval General Type: Compliance Evaluation Inspection
Eval Date: 10-22-2019
Violations Found: No
Eval Type: Routine done by local agency
Eval Notes: Not reported
Eval Division: Santa Cruz County Environmental Health
Eval Program: HW
Eval Source: CERS,

Eval General Type: Compliance Evaluation Inspection
Eval Date: 10-22-2019
Violations Found: No
Eval Type: Routine done by local agency
Eval Notes: Annual site inspection.
Eval Division: Santa Cruz County Environmental Health
Eval Program: HMRRP
Eval Source: CERS,

Map ID
Direction
Distance
Elevation

MAP FINDINGS

Site

Database(s)

EDR ID Number
EPA ID Number

MASTER CLEANERS (Continued)

1000597458

Eval General Type: Compliance Evaluation Inspection
Eval Date: 08-19-2014
Violations Found: No
Eval Type: Routine done by local agency
Eval Notes: Not reported
Eval Division: Santa Cruz County Environmental Health
Eval Program: HW
Eval Source: CERS,

Eval General Type: Compliance Evaluation Inspection
Eval Date: 10-19-2015
Violations Found: No
Eval Type: Routine done by local agency
Eval Notes: Not reported
Eval Division: Santa Cruz County Environmental Health
Eval Program: HW
Eval Source: CERS,

Eval General Type: Compliance Evaluation Inspection
Eval Date: 09-29-2017
Violations Found: No
Eval Type: Routine done by local agency
Eval Notes: Annual site inspection.
Eval Division: Santa Cruz County Environmental Health
Eval Program: HMRRP
Eval Source: CERS,

Eval General Type: Compliance Evaluation Inspection
Eval Date: 10-09-2018
Violations Found: No
Eval Type: Routine done by local agency
Eval Notes: Not reported
Eval Division: Santa Cruz County Environmental Health
Eval Program: HW
Eval Source: CERS,

Eval General Type: Compliance Evaluation Inspection
Eval Date: 10-09-2018
Violations Found: No
Eval Type: Routine done by local agency
Eval Notes: Annual site inspection.
Eval Division: Santa Cruz County Environmental Health
Eval Program: HMRRP
Eval Source: CERS,

Enforcement Action:
Site ID: 133346
Site Name: MASTER CLEANERS
Site Address: 2660 41ST AVE
Site City: SOQUEL
Site Zip: 95073
Enf Action Date: 10-19-2015
Enf Action Type: Notice of Violation (Unified Program)
Enf Action Description: Notice of Violation Issued by the Inspector at the Time of Inspection
Enf Action Notes: Not reported
Enf Action Division: Santa Cruz County Environmental Health
Enf Action Program: HMRRP

Map ID
Direction
Distance
Elevation

MAP FINDINGS

Site

Database(s)

EDR ID Number
EPA ID Number

MASTER CLEANERS (Continued)

1000597458

Enf Action Source: CERS,

Site ID: 133346
Site Name: MASTER CLEANERS
Site Address: 2660 41ST AVE
Site City: SOQUEL
Site Zip: 95073
Enf Action Date: 08-19-2014
Enf Action Type: Notice of Violation (Unified Program)
Enf Action Description: Notice of Violation Issued by the Inspector at the Time of Inspection
Enf Action Notes: Not reported
Enf Action Division: Santa Cruz County Environmental Health
Enf Action Program: HMRRP
Enf Action Source: CERS,

Site ID: 133346
Site Name: MASTER CLEANERS
Site Address: 2660 41ST AVE
Site City: SOQUEL
Site Zip: 95073
Enf Action Date: 06-30-2016
Enf Action Type: Notice of Violation (Unified Program)
Enf Action Description: Notice of Violation Issued by the Inspector at the Time of Inspection
Enf Action Notes: Not reported
Enf Action Division: Santa Cruz County Environmental Health
Enf Action Program: HMRRP
Enf Action Source: CERS,

Coordinates:
Site ID: 133346
Facility Name: MASTER CLEANERS
Env Int Type Code: FRS-AIR
Program ID: 110002865908
Coord Name: Not reported
Ref Point Type Desc: Unknown,
Latitude: 36.984930
Longitude: -121.964920

Affiliation:
Affiliation Type Desc: Parent Corporation
Entity Name: MASTER CLEANERS
Entity Title: Not reported
Affiliation Address: Not reported
Affiliation City: Not reported
Affiliation State: Not reported
Affiliation Country: Not reported
Affiliation Zip: Not reported
Affiliation Phone: ,

Affiliation Type Desc: Environmental Contact
Entity Name: DAE KIM
Entity Title: Not reported
Affiliation Address: 2660 41ST AVENUE
Affiliation City: SOQUEL
Affiliation State: CA
Affiliation Country: Not reported

Map ID
Direction
Distance
Elevation

MAP FINDINGS

Site

Database(s)

EDR ID Number
EPA ID Number

MASTER CLEANERS (Continued)

1000597458

Affiliation Zip: 95073
Affiliation Phone: ,

Affiliation Type Desc: Identification Signer
Entity Name: DAE KIM
Entity Title: OWNER
Affiliation Address: Not reported
Affiliation City: Not reported
Affiliation State: Not reported
Affiliation Country: Not reported
Affiliation Zip: Not reported
Affiliation Phone: ,

Affiliation Type Desc: Legal Owner
Entity Name: DAE KIM
Entity Title: Not reported
Affiliation Address: 2660 41ST AVE
Affiliation City: SOQUEL
Affiliation State: CA
Affiliation Country: United States
Affiliation Zip: 95073
Affiliation Phone: (831) 476-4589,

Affiliation Type Desc: CUPA District
Entity Name: Santa Cruz County Environmental Health
Entity Title: Not reported
Affiliation Address: 701 Ocean Boulevard, Suite 312
Affiliation City: Santa Cruz
Affiliation State: CA
Affiliation Country: Not reported
Affiliation Zip: 95060
Affiliation Phone: (831) 454-2022,

Affiliation Type Desc: Facility Mailing Address
Entity Name: Mailing Address
Entity Title: Not reported
Affiliation Address: 2660 41ST AVE
Affiliation City: SOQUEL
Affiliation State: CA
Affiliation Country: Not reported
Affiliation Zip: 95073
Affiliation Phone: ,

Affiliation Type Desc: Operator
Entity Name: DAE KIM
Entity Title: Not reported
Affiliation Address: Not reported
Affiliation City: Not reported
Affiliation State: Not reported
Affiliation Country: Not reported
Affiliation Zip: Not reported
Affiliation Phone: (831) 419-3213,

Affiliation Type Desc: Document Preparer
Entity Name: DAE KIM
Entity Title: Not reported
Affiliation Address: Not reported

Map ID
 Direction
 Distance
 Elevation

MAP FINDINGS

Site

Database(s)

EDR ID Number
 EPA ID Number

MASTER CLEANERS (Continued)

1000597458

Affiliation City:	Not reported
Affiliation State:	Not reported
Affiliation Country:	Not reported
Affiliation Zip:	Not reported
Affiliation Phone:	,
Affiliation Type Desc:	Environmental Contact
Entity Name:	DAE KIM
Entity Title:	Not reported
Affiliation Address:	2660 41ST AVENUE
Affiliation City:	SOQUEL
Affiliation State:	Not reported
Affiliation Country:	Not reported
Affiliation Zip:	Not reported
Affiliation Phone:	,

I51
SSE
 < 1/8
 0.115 mi.
 609 ft.

KIM JUNG
2660 41ST AVE
SOQUEL, CA 95073
Site 3 of 11 in cluster I

EDR Hist Cleaner 1020019489
N/A

Relative:
Lower

EDR Hist Cleaner

Actual:
 104 ft.

Year:	Name:	Type:
1995	KIM JUNG	Drycleaning Plants, Except Rugs
1996	KIM JUNG	Drycleaning Plants, Except Rugs
1997	KIM JUNG	Drycleaning Plants, Except Rugs
1998	KIM JUNG	Drycleaning Plants, Except Rugs
1999	KIM JUNG	Drycleaning Plants, Except Rugs
2000	KIM JUNG	Drycleaning Plants, Except Rugs
2001	KIM JUNG	Drycleaning Plants, Except Rugs
2002	KIM JUNG	Drycleaning Plants, Except Rugs
2003	KIM JUNG	Drycleaning Plants, Except Rugs
2004	KIM JUNG	Drycleaning Plants, Except Rugs
2005	KIM JUNG	Drycleaning Plants, Except Rugs
2006	KIM JUNG	Drycleaning Plants, Except Rugs
2007	KIM JUNG	Drycleaning Plants, Except Rugs
2008	KIM JUNG	Drycleaning Plants, Except Rugs
2009	KIM JUNG	Drycleaning Plants, Except Rugs
2010	KIM JUNG	Drycleaning Plants, Except Rugs
2011	KIM JUNG	Drycleaning Plants, Except Rugs
2012	KIM JUNG	Drycleaning Plants, Except Rugs
2013	KIM JUNG	Drycleaning Plants, Except Rugs
2014	KIM JUNG	Drycleaning Plants, Except Rugs

MAP FINDINGS

Map ID
Direction
Distance
Elevation

Site

Database(s)

EDR ID Number
EPA ID Number

I52
SSE
< 1/8
0.116 mi.
612 ft.

BEST BUY #0797
2650 41ST AVE
SOQUEL, CA 95073
Site 4 of 11 in cluster I

CERS HAZ WASTE **S121780710**
CERS **N/A**

Relative:
Lower
Actual:
104 ft.

CERS HAZ WASTE:
Name: BEST BUY #0797
Address: 2650 41ST AVE
City,State,Zip: SOQUEL, CA 95073
Site ID: 420793
CERS ID: 10731805
CERS Description: Hazardous Waste Generator

CERS:
Name: BEST BUY #0797
Address: 2650 41ST AVE
City,State,Zip: SOQUEL, CA 95073
Site ID: 420793
CERS ID: 10731805
CERS Description: Chemical Storage Facilities

Violations:
Site ID: 420793
Site Name: Best Buy #0797
Violation Date: 04-26-2022
Citation: HSC 6.95 25508.2 - California Health and Safety Code, Chapter 6.95, Section(s) 25508.2
Violation Description: Failure to annually review and electronically certify that the business plan is complete and accurate on or before the annual due date.
Violation Notes: Returned to compliance on 05/12/2022. The facility's and environmental and emergency contacts telephone numbers are no longer usable. Update the hazardous materials business plan so that usable telephone numbers are listed for the facility and emergency and environmental contacts.
Violation Division: Santa Cruz County Environmental Health
Violation Program: HMRRP
Violation Source: CERS,

Evaluation:
Eval General Type: Compliance Evaluation Inspection
Eval Date: 12-11-2017
Violations Found: No
Eval Type: Routine done by local agency
Eval Notes: Not reported
Eval Division: Santa Cruz County Environmental Health
Eval Program: HW
Eval Source: CERS,

Eval General Type: Compliance Evaluation Inspection
Eval Date: 12-11-2017
Violations Found: No
Eval Type: Routine done by local agency
Eval Notes: Annual site inspection.
Eval Division: Santa Cruz County Environmental Health
Eval Program: HMRRP
Eval Source: CERS,

Eval General Type: Compliance Evaluation Inspection

Map ID
Direction
Distance
Elevation

MAP FINDINGS

Site

Database(s)

EDR ID Number
EPA ID Number

BEST BUY #0797 (Continued)

S121780710

Eval Date: 04-26-2022
Violations Found: Yes
Eval Type: Routine done by local agency
Eval Notes: Inspection authorized by Mr. Joshua Delgado, Manager. The operator's signature was not obtained on the inspection report due to COVID-19 constraints.

Eval Division: Santa Cruz County Environmental Health
Eval Program: HMRRP
Eval Source: CERS,

Eval General Type: Compliance Evaluation Inspection

Eval Date: 04-26-2022
Violations Found: No
Eval Type: Routine done by local agency
Eval Notes: Not reported
Eval Division: Santa Cruz County Environmental Health
Eval Program: HW
Eval Source: CERS,

Coordinates:

Site ID: 420793
Facility Name: Best Buy #0797
Env Int Type Code: HMBP
Program ID: 10731805
Coord Name: Not reported
Ref Point Type Desc: Center of a facility or station.,
Latitude: 36.984850
Longitude: -121.964870

Affiliation:

Affiliation Type Desc: Operator
Entity Name: Best Buy #0797
Entity Title: Not reported
Affiliation Address: Not reported
Affiliation City: Not reported
Affiliation State: Not reported
Affiliation Country: Not reported
Affiliation Zip: Not reported
Affiliation Phone: (831) 465-0956,

Affiliation Type Desc: Parent Corporation
Entity Name: Best Buy Co., Inc.
Entity Title: Not reported
Affiliation Address: Not reported
Affiliation City: Not reported
Affiliation State: Not reported
Affiliation Country: Not reported
Affiliation Zip: Not reported
Affiliation Phone: ,

Affiliation Type Desc: Property Owner
Entity Name: Redwood Square, LLC
Entity Title: Not reported
Affiliation Address: c/o McNellis Partners, 7423 Winding Way
Affiliation City: Fair Oaks
Affiliation State: CA

Map ID
Direction
Distance
Elevation

MAP FINDINGS

Site

Database(s)

EDR ID Number
EPA ID Number

BEST BUY #0797 (Continued)

S121780710

Affiliation Country: United States
Affiliation Zip: Not reported
Affiliation Phone: (650) 853-3900,

Affiliation Type Desc: Document Preparer
Entity Name: Mily Melendez
Entity Title: Not reported
Affiliation Address: Not reported
Affiliation City: Not reported
Affiliation State: Not reported
Affiliation Country: Not reported
Affiliation Zip: Not reported
Affiliation Phone: ,

Affiliation Type Desc: Facility Mailing Address
Entity Name: Mailing Address
Entity Title: Not reported
Affiliation Address: 7601 Penn Avenue South B5
Affiliation City: Richfield
Affiliation State: MN
Affiliation Country: Not reported
Affiliation Zip: 55423
Affiliation Phone: ,

Affiliation Type Desc: Environmental Contact
Entity Name: Tim Dunn
Entity Title: Not reported
Affiliation Address: 7601 Penn Avenue South B5
Affiliation City: Richfield
Affiliation State: MN
Affiliation Country: Not reported
Affiliation Zip: 55423
Affiliation Phone: ,

Affiliation Type Desc: Identification Signer
Entity Name: Tim Dunn
Entity Title: Compliance Sr. Director
Affiliation Address: Not reported
Affiliation City: Not reported
Affiliation State: Not reported
Affiliation Country: Not reported
Affiliation Zip: Not reported
Affiliation Phone: ,

Affiliation Type Desc: CUPA District
Entity Name: Santa Cruz County Environmental Health
Entity Title: Not reported
Affiliation Address: 701 Ocean Boulevard, Suite 312
Affiliation City: Santa Cruz
Affiliation State: CA
Affiliation Country: Not reported
Affiliation Zip: 95060
Affiliation Phone: (831) 454-2022,

Affiliation Type Desc: Legal Owner
Entity Name: Best Buy Co, Inc.
Entity Title: Not reported

Map ID
 Direction
 Distance
 Elevation

MAP FINDINGS

Site

Database(s)

EDR ID Number
 EPA ID Number

BEST BUY #0797 (Continued)

S121780710

Affiliation Address: 7601 Penn Avenue South B5
 Affiliation City: Richfield
 Affiliation State: MN
 Affiliation Country: United States
 Affiliation Zip: 55423-3645
 Affiliation Phone: (612) 291-3406,

I53
SSE
 < 1/8
 0.116 mi.
 612 ft.

BEST BUY STORE #797
2650 41ST AVE
SOQUEL, CA 95073
Site 5 of 11 in cluster I

RCRA NonGen / NLR

1024859054
CAL000425948

Relative:
Lower
Actual:
104 ft.

RCRA Listings:	
Date Form Received by Agency:	20170322
Handler Name:	Best Buy Store #797
Handler Address:	2650 41ST AVE
Handler City,State,Zip:	SOQUEL, CA 95073
EPA ID:	CAL000425948
Contact Name:	TIM DUNN
Contact Address:	7601 PENN AVENUE SOUTH
Contact City,State,Zip:	RICHFIELD, MN 55423
Contact Telephone:	612-291-3406
Contact Fax:	952-430-6708
Contact Email:	TIMOTHY.DUNN@BESTBUY.COM
Contact Title:	Not reported
EPA Region:	09
Land Type:	Not reported
Federal Waste Generator Description:	Not a generator, verified
Non-Notifier:	Not reported
Biennial Report Cycle:	Not reported
Accessibility:	Not reported
Active Site Indicator:	Handler Activities
State District Owner:	Not reported
State District:	Not reported
Mailing Address:	7601 PENN AVE S BLDG B5
Mailing City,State,Zip:	RICHFIELD, MN 55423
Owner Name:	Best Buy Co Inc
Owner Type:	Other
Operator Name:	Tim Dunn
Operator Type:	Other
Short-Term Generator Activity:	No
Importer Activity:	No
Mixed Waste Generator:	No
Transporter Activity:	No
Transfer Facility Activity:	No
Recycler Activity with Storage:	No
Small Quantity On-Site Burner Exemption:	No
Smelting Melting and Refining Furnace Exemption:	No
Underground Injection Control:	No
Off-Site Waste Receipt:	No
Universal Waste Indicator:	Yes
Universal Waste Destination Facility:	Yes
Federal Universal Waste:	No
Active Site State-Reg Handler:	---
Federal Facility Indicator:	Not reported
Hazardous Secondary Material Indicator:	N

Map ID
Direction
Distance
Elevation

MAP FINDINGS

Site

Database(s)

EDR ID Number
EPA ID Number

BEST BUY STORE #797 (Continued)

1024859054

Sub-Part K Indicator: Not reported
2018 GPRC Permit Baseline: Not on the Baseline
2018 GPRC Renewals Baseline: Not on the Baseline
202 GPRC Corrective Action Baseline: No
Subject to Corrective Action Universe: No
Non-TSDFs Where RCRA CA has Been Imposed Universe: No
Corrective Action Priority Ranking: No NCAPS ranking
Environmental Control Indicator: No
Institutional Control Indicator: No
Human Exposure Controls Indicator: N/A
Groundwater Controls Indicator: N/A
Significant Non-Complier Universe: No
Unaddressed Significant Non-Complier Universe: No
Addressed Significant Non-Complier Universe: No
Significant Non-Complier With a Compliance Schedule Universe: No
Financial Assurance Required: Not reported
Handler Date of Last Change: 20180907
Recognized Trader-Importer: No
Recognized Trader-Exporter: No
Importer of Spent Lead Acid Batteries: No
Exporter of Spent Lead Acid Batteries: No
Recycler Activity Without Storage: No
Manifest Broker: No
Sub-Part P Indicator: No

Handler - Owner Operator:

Owner/Operator Indicator: Owner
Owner/Operator Name: BEST BUY CO INC
Legal Status: Other
Date Became Current: Not reported
Date Ended Current: Not reported
Owner/Operator Address: 7601 PENN AVE S
Owner/Operator City,State,Zip: RICHFIELD, MN 55423
Owner/Operator Telephone: 612-291-6251
Owner/Operator Telephone Ext: Not reported
Owner/Operator Fax: Not reported
Owner/Operator Email: Not reported

Owner/Operator Indicator: Operator
Owner/Operator Name: TIM DUNN
Legal Status: Other
Date Became Current: Not reported
Date Ended Current: Not reported
Owner/Operator Address: 7601 PENN AVENUE SOUTH
Owner/Operator City,State,Zip: RICHFIELD, MN 55423
Owner/Operator Telephone: 612-291-3406
Owner/Operator Telephone Ext: Not reported
Owner/Operator Fax: Not reported
Owner/Operator Email: Not reported

Historic Generators:

Receive Date: 20170322
Handler Name: BEST BUY STORE #797
Federal Waste Generator Description: Not a generator, verified
State District Owner: Not reported

Map ID
 Direction
 Distance
 Elevation

MAP FINDINGS

Site

Database(s)

EDR ID Number
 EPA ID Number

BEST BUY STORE #797 (Continued)

1024859054

Large Quantity Handler of Universal Waste:	No
Recognized Trader Importer:	No
Recognized Trader Exporter:	No
Spent Lead Acid Battery Importer:	No
Spent Lead Acid Battery Exporter:	No
Current Record:	Yes
Non Storage Recycler Activity:	Not reported
Electronic Manifest Broker:	Not reported

List of NAICS Codes and Descriptions:

NAICS Code:	56299
NAICS Description:	ALL OTHER WASTE MANAGEMENT SERVICES

Facility Has Received Notices of Violations:

Violations:	No Violations Found
-------------	---------------------

Evaluation Action Summary:

Evaluations:	No Evaluations Found
--------------	----------------------

F54
SSW
< 1/8
0.120 mi.
635 ft.
Relative:
Lower
Actual:
111 ft.

STUART AUTOMOTIVE
4003 CORDELIA LN
SOQUEL, CA 95073
Site 5 of 6 in cluster F

RCRA-SQG **1000596294**
CERS HAZ WASTE **CAD983602590**
FINDS
ECHO
CUPA Listings
HWTS
HAZNET
CERS

RCRA Listings:

Date Form Received by Agency:	19910820
Handler Name:	Stuart Automotive
Handler Address:	4003 CORDELIA LN
Handler City,State,Zip:	SOQUEL, CA 95073
EPA ID:	CAD983602590
Contact Name:	LARRY STUART
Contact Address:	4003 CORDELIA LN
Contact City,State,Zip:	SOQUEL, CA 95073
Contact Telephone:	408-476-8476
Contact Fax:	Not reported
Contact Email:	Not reported
Contact Title:	Not reported
EPA Region:	09
Land Type:	Private
Federal Waste Generator Description:	Small Quantity Generator
Non-Notifier:	Not reported
Biennial Report Cycle:	Not reported
Accessibility:	Not reported
Active Site Indicator:	Handler Activities
State District Owner:	Not reported
State District:	Not reported
Mailing Address:	4003 CORDELIA LN
Mailing City,State,Zip:	SOQUEL, CA 95073
Owner Name:	Larry A Stuart
Owner Type:	Private
Operator Name:	Not reported

Map ID
 Direction
 Distance
 Elevation

MAP FINDINGS

Site

Database(s)

EDR ID Number
 EPA ID Number

STUART AUTOMOTIVE (Continued)

1000596294

Operator Type:	Not reported
Short-Term Generator Activity:	No
Importer Activity:	No
Mixed Waste Generator:	No
Transporter Activity:	No
Transfer Facility Activity:	No
Recycler Activity with Storage:	No
Small Quantity On-Site Burner Exemption:	No
Smelting Melting and Refining Furnace Exemption:	No
Underground Injection Control:	No
Off-Site Waste Receipt:	No
Universal Waste Indicator:	No
Universal Waste Destination Facility:	No
Federal Universal Waste:	No
Active Site State-Reg Handler:	---
Federal Facility Indicator:	Not reported
Hazardous Secondary Material Indicator:	NN
Sub-Part K Indicator:	Not reported
2018 GPRC Permit Baseline:	Not on the Baseline
2018 GPRC Renewals Baseline:	Not on the Baseline
202 GPRC Corrective Action Baseline:	No
Subject to Corrective Action Universe:	No
Non-TSDFs Where RCRA CA has Been Imposed Universe:	No
Corrective Action Priority Ranking:	No NCAPS ranking
Environmental Control Indicator:	No
Institutional Control Indicator:	No
Human Exposure Controls Indicator:	N/A
Groundwater Controls Indicator:	N/A
Significant Non-Complier Universe:	No
Unaddressed Significant Non-Complier Universe:	No
Addressed Significant Non-Complier Universe:	No
Significant Non-Complier With a Compliance Schedule Universe:	No
Financial Assurance Required:	Not reported
Handler Date of Last Change:	20020627
Recognized Trader-Importer:	No
Recognized Trader-Exporter:	No
Importer of Spent Lead Acid Batteries:	No
Exporter of Spent Lead Acid Batteries:	No
Recycler Activity Without Storage:	Not reported
Manifest Broker:	Not reported
Sub-Part P Indicator:	No

Handler - Owner Operator:

Owner/Operator Indicator:	Owner
Owner/Operator Name: LARRY A STUART	
Legal Status:	Private
Date Became Current:	Not reported
Date Ended Current:	Not reported
Owner/Operator Address:	4003 CORDELIA LN
Owner/Operator City,State,Zip:	SOQUEL, CA 95073
Owner/Operator Telephone:	408-476-8476
Owner/Operator Telephone Ext:	Not reported
Owner/Operator Fax:	Not reported
Owner/Operator Email:	Not reported

Map ID
Direction
Distance
Elevation

MAP FINDINGS

Site

Database(s)

EDR ID Number
EPA ID Number

STUART AUTOMOTIVE (Continued)

1000596294

Historic Generators:

Receive Date:	19910820
Handler Name:	STUART AUTOMOTIVE
Federal Waste Generator Description:	Small Quantity Generator
State District Owner:	Not reported
Large Quantity Handler of Universal Waste:	No
Recognized Trader Importer:	No
Recognized Trader Exporter:	No
Spent Lead Acid Battery Importer:	No
Spent Lead Acid Battery Exporter:	No
Current Record:	Yes
Non Storage Recycler Activity:	Not reported
Electronic Manifest Broker:	Not reported

List of NAICS Codes and Descriptions:

NAICS Code:	811111
NAICS Description:	GENERAL AUTOMOTIVE REPAIR

Facility Has Received Notices of Violations:

Violations:	No Violations Found
-------------	---------------------

Evaluation Action Summary:

Evaluations:	No Evaluations Found
--------------	----------------------

CERS HAZ WASTE:

Name:	STUART AUTOMOTIVE
Address:	4003 CORDELIA LN
City,State,Zip:	SOQUEL, CA 95073
Site ID:	157631
CERS ID:	10192198
CERS Description:	Hazardous Waste Generator

FINDS:

Registry ID:	110002858694
--------------	--------------

[Click Here for FRS Facility Detail Report:](#)

Environmental Interest/Information System:

The California Environmental Protection Agency (CalEPA) has recently implemented a new data warehouse system (nSite). This data warehouse combines and merges facility and site information from five different systems managed within CalEPA. The five systems are: California Environmental Reporting System (CERS), EnviroStor, GeoTracker, California Integrated Water Quality System (CIWQS), and Toxic Release Inventory (TRI).

The Resource Conservation and Recovery Act Information System (RCRAInfo) is EPA's comprehensive information system in support of the Resource Conservation and Recovery Act (RCRA) of 1976 and the Hazardous and Solid Waste Amendments (HSWA) of 1984. It tracks many types of information about generators, transporters, treaters, storers, and disposers of hazardous waste.

California's Hazardous Waste Tracking System Data Mart (HWTS-DATAMART) provides information on hazardous waste shipments for generators, transporters, and treatment, storage, and disposal facilities.

Map ID
Direction
Distance
Elevation

MAP FINDINGS

Site

Database(s)

EDR ID Number
EPA ID Number

STUART AUTOMOTIVE (Continued)

1000596294

[Click this hyperlink](#) while viewing on your computer to access additional FINDS: detail in the EDR Site Report.

ECHO:

Envid: 1000596294
Registry ID: 110002858694
DFR URL: <http://echo.epa.gov/detailed-facility-report?fid=110002858694>
Name: STUART AUTOMOTIVE INC.
Address: 4003 CORDELIA LN
City,State,Zip: SOQUEL, CA 95073

CUPA SANTA CRUZ:

Name: STUART AUTOMOTIVE
Address: 4003 CORDELIA LN
City,State,Zip: SOQUEL, CA 95073
Facility Id: FA0001851
Cross Street: 41ST AVE
Description: HMMP STANDARD FORM FILING FEE

Name: STUART AUTOMOTIVE
Address: 4003 CORDELIA LN
City,State,Zip: SOQUEL, CA 95073
Facility Id: FA0001851
Cross Street: 41ST AVE
Description: HAZARDOUS WASTE GENERATOR (HMMP STD FORM)

HWTS:

Name: STUART AUTOMOTIVE
Address: 4003 CORDELIA LN
Address 2: Not reported
City,State,Zip: SOQUEL, CA 95073
EPA ID: CAD983602590
Inactive Date: 06/30/2006
Create Date: 08/20/1991
Last Act Date: Not reported
Mailing Name: Not reported
Mailing Address: 4003 CORDELIA LN
Mailing Address 2: Not reported
Mailing City,State,Zip: SOQUEL, CA 950730000
Owner Name: LARRY STUART
Owner Address: 4003 CORDELIA LN
Owner Address 2: Not reported
Owner City,State,Zip: SOQUEL, CA 950730000
Owner Phone: Not reported
Owner Fax: Not reported
Contact Name: LARY STUART/OWNER
Contact Address: 4003 CORDELLA LANE
Contact Address 2: Not reported
City,State,Zip: SOQUEL, CA 950730000
Contact Phone: Not reported
Contact Fax: Not reported
Facility Status: Inactive
Facility Type: PERMANENT
Category: FEDERAL
Latitude: 36.985376
Longitude: -121.965596

Map ID
Direction
Distance
Elevation

MAP FINDINGS

Site

Database(s)

EDR ID Number
EPA ID Number

STUART AUTOMOTIVE (Continued)

1000596294

NAICS:

EPA ID: CAD983602590
Create Date: 2004-10-20 10:23:57.043
NAICS Code: 811111
NAICS Description: General Automotive Repair
Issued EPA ID Date: 1991-08-20 00:00:00
Inactive Date: 2006-06-30 10:14:52
Facility Name: STUART AUTOMOTIVE
Facility Address: 4003 CORDELIA LN
Facility Address 2: Not reported
Facility City: SOQUEL
Facility County: Not reported
Facility State: CA
Facility Zip: 950730000

HAZNET:

Name: STUART AUTOMOTIVE
Address: 4003 CORDELIA LN
Address 2: Not reported
City,State,Zip: SOQUEL, CA 950730000
Contact: LARY STUART/OWNER
Telephone: 8314768476
Mailing Name: Not reported
Mailing Address: 4003 CORDELIA LN

Year: 1994
Gepaid: CAD983602590
TSD EPA ID: CAD088838222
CA Waste Code: 135 - Unspecified aqueous solution
Disposal Method: R01 - Recycler
Tons: 0.882

Year: 1993
Gepaid: CAD983602590
TSD EPA ID: CAD088838222
CA Waste Code: 135 - Unspecified aqueous solution
Disposal Method: R01 - Recycler
Tons: 1.113

Year: 1992
Gepaid: CAD983602590
TSD EPA ID: CAD088838222
CA Waste Code: 135 - Unspecified aqueous solution
Disposal Method: 01 -
Tons: 1.6053

Year: 1991
Gepaid: CAD983602590
TSD EPA ID: CAD088838222
CA Waste Code: 135 - Unspecified aqueous solution
Disposal Method: 01 -
Tons: 0.2919

Map ID
Direction
Distance
Elevation

MAP FINDINGS

Site

Database(s)

EDR ID Number
EPA ID Number

STUART AUTOMOTIVE (Continued)

1000596294

Additional Info:

Year:	1994
Gen EPA ID:	CAD983602590
Shipment Date:	19940614
Creation Date:	3/26/1996 0:00:00
Receipt Date:	19940614
Manifest ID:	93614958
Trans EPA ID:	CAD088838222
Trans Name:	Not reported
Trans 2 EPA ID:	Not reported
Trans 2 Name:	Not reported
TSDF EPA ID:	CAD088838222
Trans Name:	Not reported
TSDF Alt EPA ID:	CAD088838222
TSDF Alt Name:	Not reported
Waste Code Description:	135 - Unspecified aqueous solution
RCRA Code:	Not reported
Meth Code:	R01 - Recycler
Quantity Tons:	0.231
Waste Quantity:	55
Quantity Unit:	G
Additional Code 1:	Not reported
Additional Code 2:	Not reported
Additional Code 3:	Not reported
Additional Code 4:	Not reported
Additional Code 5:	Not reported
Shipment Date:	19940428
Creation Date:	3/25/1996 0:00:00
Receipt Date:	19940428
Manifest ID:	93614844
Trans EPA ID:	CAD088838222
Trans Name:	Not reported
Trans 2 EPA ID:	Not reported
Trans 2 Name:	Not reported
TSDF EPA ID:	CAD088838222
Trans Name:	Not reported
TSDF Alt EPA ID:	CAD088838222
TSDF Alt Name:	Not reported
Waste Code Description:	135 - Unspecified aqueous solution
RCRA Code:	Not reported
Meth Code:	R01 - Recycler
Quantity Tons:	0.189
Waste Quantity:	45
Quantity Unit:	G
Additional Code 1:	Not reported
Additional Code 2:	Not reported
Additional Code 3:	Not reported
Additional Code 4:	Not reported
Additional Code 5:	Not reported
Shipment Date:	19940314
Creation Date:	3/25/1996 0:00:00
Receipt Date:	19940314
Manifest ID:	93131520
Trans EPA ID:	CAD088838222

Map ID
Direction
Distance
Elevation

MAP FINDINGS

Site

Database(s)

EDR ID Number
EPA ID Number

STUART AUTOMOTIVE (Continued)

1000596294

Trans Name: Not reported
Trans 2 EPA ID: Not reported
Trans 2 Name: Not reported
TSDf EPA ID: CAD088838222
Trans Name: Not reported
TSDf Alt EPA ID: CAD088838222
TSDf Alt Name: Not reported
Waste Code Description: 135 - Unspecified aqueous solution
RCRA Code: Not reported
Meth Code: R01 - Recycler
Quantity Tons: 0.231
Waste Quantity: 55
Quantity Unit: G
Additional Code 1: Not reported
Additional Code 2: Not reported
Additional Code 3: Not reported
Additional Code 4: Not reported
Additional Code 5: Not reported

Shipment Date: 19940127
Creation Date: 9/15/1995 0:00:00
Receipt Date: 19940127
Manifest ID: 93131424
Trans EPA ID: CAD088838222
Trans Name: Not reported
Trans 2 EPA ID: Not reported
Trans 2 Name: Not reported
TSDf EPA ID: CAD088838222
Trans Name: Not reported
TSDf Alt EPA ID: CAD088838222
TSDf Alt Name: Not reported
Waste Code Description: 135 - Unspecified aqueous solution
RCRA Code: Not reported
Meth Code: R01 - Recycler
Quantity Tons: 0.231
Waste Quantity: 55
Quantity Unit: G
Additional Code 1: Not reported
Additional Code 2: Not reported
Additional Code 3: Not reported
Additional Code 4: Not reported
Additional Code 5: Not reported

Additional Info:

Year: 1993
Gen EPA ID: CAD983602590

Shipment Date: 19931026
Creation Date: 9/13/1995 0:00:00
Receipt Date: 19931026
Manifest ID: 93131206
Trans EPA ID: CAD088838222
Trans Name: Not reported
Trans 2 EPA ID: Not reported
Trans 2 Name: Not reported
TSDf EPA ID: CAD088838222
Trans Name: Not reported

Map ID
Direction
Distance
Elevation

MAP FINDINGS

Site

Database(s)

EDR ID Number
EPA ID Number

STUART AUTOMOTIVE (Continued)

1000596294

TSDf Alt EPA ID:	CAD088838222
TSDf Alt Name:	Not reported
Waste Code Description:	135 - Unspecified aqueous solution
RCRA Code:	Not reported
Meth Code:	R01 - Recycler
Quantity Tons:	0.231
Waste Quantity:	55
Quantity Unit:	G
Additional Code 1:	Not reported
Additional Code 2:	Not reported
Additional Code 3:	Not reported
Additional Code 4:	Not reported
Additional Code 5:	Not reported
Shipment Date:	19930817
Creation Date:	9/12/1995 0:00:00
Receipt Date:	19930817
Manifest ID:	92185170
Trans EPA ID:	CAD088838222
Trans Name:	Not reported
Trans 2 EPA ID:	Not reported
Trans 2 Name:	Not reported
TSDf EPA ID:	CAD088838222
Trans Name:	Not reported
TSDf Alt EPA ID:	CAD088838222
TSDf Alt Name:	Not reported
Waste Code Description:	135 - Unspecified aqueous solution
RCRA Code:	Not reported
Meth Code:	R01 - Recycler
Quantity Tons:	0.21
Waste Quantity:	50
Quantity Unit:	G
Additional Code 1:	Not reported
Additional Code 2:	Not reported
Additional Code 3:	Not reported
Additional Code 4:	Not reported
Additional Code 5:	Not reported
Shipment Date:	19930706
Creation Date:	9/9/1995 0:00:00
Receipt Date:	19930706
Manifest ID:	92185066
Trans EPA ID:	CAD088838222
Trans Name:	Not reported
Trans 2 EPA ID:	Not reported
Trans 2 Name:	Not reported
TSDf EPA ID:	CAD088838222
Trans Name:	Not reported
TSDf Alt EPA ID:	Not reported
TSDf Alt Name:	Not reported
Waste Code Description:	135 - Unspecified aqueous solution
RCRA Code:	Not reported
Meth Code:	R01 - Recycler
Quantity Tons:	0.231
Waste Quantity:	55
Quantity Unit:	G
Additional Code 1:	Not reported

Map ID
Direction
Distance
Elevation

MAP FINDINGS

Site

Database(s)

EDR ID Number
EPA ID Number

STUART AUTOMOTIVE (Continued)

1000596294

Additional Code 2:	Not reported
Additional Code 3:	Not reported
Additional Code 4:	Not reported
Additional Code 5:	Not reported
Shipment Date:	19930419
Creation Date:	9/6/1995 0:00:00
Receipt Date:	19930419
Manifest ID:	92184900
Trans EPA ID:	CAD088838222
Trans Name:	Not reported
Trans 2 EPA ID:	Not reported
Trans 2 Name:	Not reported
TSDf EPA ID:	CAD088838222
Trans Name:	Not reported
TSDf Alt EPA ID:	Not reported
TSDf Alt Name:	Not reported
Waste Code Description:	135 - Unspecified aqueous solution
RCRA Code:	Not reported
Meth Code:	R01 - Recycler
Quantity Tons:	0.21
Waste Quantity:	50
Quantity Unit:	G
Additional Code 1:	Not reported
Additional Code 2:	Not reported
Additional Code 3:	Not reported
Additional Code 4:	Not reported
Additional Code 5:	Not reported
Shipment Date:	19930211
Creation Date:	9/15/1995 0:00:00
Receipt Date:	19930211
Manifest ID:	92185584
Trans EPA ID:	CAD088838222
Trans Name:	Not reported
Trans 2 EPA ID:	Not reported
Trans 2 Name:	Not reported
TSDf EPA ID:	CAD088838222
Trans Name:	Not reported
TSDf Alt EPA ID:	CAD088838222
TSDf Alt Name:	Not reported
Waste Code Description:	135 - Unspecified aqueous solution
RCRA Code:	Not reported
Meth Code:	R01 - Recycler
Quantity Tons:	0.231
Waste Quantity:	55
Quantity Unit:	G
Additional Code 1:	Not reported
Additional Code 2:	Not reported
Additional Code 3:	Not reported
Additional Code 4:	Not reported
Additional Code 5:	Not reported

CERS:

Name:	STUART AUTOMOTIVE
Address:	4003 CORDELIA LN
City,State,Zip:	SOQUEL, CA 95073

Map ID
Direction
Distance
Elevation

MAP FINDINGS

Site

Database(s)

EDR ID Number
EPA ID Number

STUART AUTOMOTIVE (Continued)

1000596294

Site ID: 157631
CERS ID: 10192198
CERS Description: Chemical Storage Facilities

Violations:

Site ID: 157631
Site Name: STUART AUTOMOTIVE
Violation Date: 12-02-2021
Citation: 22 CCR 12 66262.40(a) - California Code of Regulations, Title 22, Chapter 12, Section(s) 66262.40(a)

Violation Description: Failure to keep a copy of each properly signed manifest for at least three years from the date the waste was accepted by the initial transporter. The manifest signed at the time the waste was accepted for transport shall be kept until receiving a signed copy from the designated facility which received the waste.

Violation Notes: Returned to compliance on 12/30/2021. Observation: Signed copies of the Uniform Hazardous Waste Manifest from the Designated Facility were not available for inspection. Correction: Contact the transporter and/or the Designated Facility for copies of the manifest that is signed by the Designated Facility proving that the Designated Facility has received the waste.

Violation Division: Santa Cruz County Environmental Health
Violation Program: HW
Violation Source: CERS,

Site ID: 157631
Site Name: STUART AUTOMOTIVE
Violation Date: 03-26-2014
Citation: HSC 6.95 25504(c) - California Health and Safety Code, Chapter 6.95, Section(s) 25504(c)

Violation Description: Failure to include provisions in the business plan to ensure that appropriate personnel receive initial and annual training.

Violation Notes: Returned to compliance on 10/16/2015.
Violation Division: Santa Cruz County Environmental Health
Violation Program: HMRRP
Violation Source: CERS,

Site ID: 157631
Site Name: STUART AUTOMOTIVE
Violation Date: 12-02-2021
Citation: HSC 6.95 25508.2 - California Health and Safety Code, Chapter 6.95, Section(s) 25508.2

Violation Description: Failure to annually review and electronically certify that the business plan is complete and accurate on or before the annual due date.

Violation Notes: Returned to compliance on 12/06/2021. Observation: Business plan last submitted into CERS on 4/24/2020. Past the annual due date. Correction: Review/update and submit a business plan into CERS for this year. Submit/certify a business plan into CERS annually before the annual due date.

Violation Division: Santa Cruz County Environmental Health
Violation Program: HMRRP
Violation Source: CERS,

Site ID: 157631
Site Name: STUART AUTOMOTIVE
Violation Date: 12-02-2021
Citation: HSC 6.95 25505(a)(4) - California Health and Safety Code, Chapter

Map ID
Direction
Distance
Elevation

MAP FINDINGS

Site

Database(s)

EDR ID Number
EPA ID Number

STUART AUTOMOTIVE (Continued)

1000596294

Violation Description: 6.95, Section(s) 25505(a)(4)
Failure to provide initial and annual training to all employees in safety procedures in the event of a release or threatened release of a hazardous material or failure to document and maintain training records for a minimum of three years.

Violation Notes: Returned to compliance on 12/30/2021. Observation: Initial and annual training records for all employees for up to three years were not available for inspection. Correction: Provide a training log of training for employees for this year and annually thereafter. Keep records of the training for a minimum of three years.

Violation Division: Santa Cruz County Environmental Health
Violation Program: HMRRP
Violation Source: CERS,

Site ID: 157631
Site Name: STUART AUTOMOTIVE
Violation Date: 03-26-2014
Citation: 19 CCR 4 2729.5 - California Code of Regulations, Title 19, Chapter 4, Section(s) 2729.5

Violation Description: Failure to submit inventory reports (Activities, Owner/Operator, Hazardous Materials Descriptions and Map pages, if required. Documentation must be resubmitted (for facilities which exceed EPCRA thresholds) or re-certified (for facilities which do not exceed EPCRA thresholds) by March 1.

Violation Notes: Returned to compliance on 10/16/2015.

Violation Division: Santa Cruz County Environmental Health
Violation Program: HMRRP
Violation Source: CERS,

Evaluation:
Eval General Type: Other/Unknown
Eval Date: 01-28-2022
Violations Found: No
Eval Type: Other, not routine, done by local agency
Eval Notes: Inspection authorized by Mr. Douglas Clark, Owner. The owner's signature was not obtained on the inspection report due to COVID-19 constraints. All violations noted on the inspection report of 12-02-21 have been abated.

Eval Division: Santa Cruz County Environmental Health
Eval Program: HMRRP
Eval Source: CERS,

Eval General Type: Compliance Evaluation Inspection
Eval Date: 03-26-2014
Violations Found: No
Eval Type: Routine done by local agency
Eval Notes: Not reported

Eval Division: Santa Cruz County Environmental Health
Eval Program: HW
Eval Source: CERS,

Eval General Type: Compliance Evaluation Inspection
Eval Date: 03-27-2019
Violations Found: No
Eval Type: Routine done by local agency
Eval Notes: Not reported

Eval Division: Santa Cruz County Environmental Health

Map ID
Direction
Distance
Elevation

MAP FINDINGS

Site

Database(s)

EDR ID Number
EPA ID Number

STUART AUTOMOTIVE (Continued)

1000596294

Eval Program: HW
Eval Source: CERS,

Eval General Type: Compliance Evaluation Inspection
Eval Date: 10-12-2016
Violations Found: No
Eval Type: Routine done by local agency
Eval Notes: Good work!
Eval Division: Santa Cruz County Environmental Health
Eval Program: HMRRP
Eval Source: CERS,

Eval General Type: Compliance Evaluation Inspection
Eval Date: 12-02-2021
Violations Found: Yes
Eval Type: Routine done by local agency
Eval Notes: Onsite inspection with the permission of the owner, Douglas Clark. Due to COVID-19 constraints, the signature of the owner was not obtained.
Eval Division: Santa Cruz County Environmental Health
Eval Program: HMRRP
Eval Source: CERS,

Eval General Type: Compliance Evaluation Inspection
Eval Date: 03-26-2014
Violations Found: Yes
Eval Type: Routine done by local agency
Eval Notes: Not reported
Eval Division: Santa Cruz County Environmental Health
Eval Program: HMRRP
Eval Source: CERS,

Eval General Type: Compliance Evaluation Inspection
Eval Date: 10-05-2016
Violations Found: No
Eval Type: Routine done by local agency
Eval Notes: Not reported
Eval Division: Santa Cruz County Environmental Health
Eval Program: HW
Eval Source: CERS,

Eval General Type: Compliance Evaluation Inspection
Eval Date: 03-27-2019
Violations Found: No
Eval Type: Routine done by local agency
Eval Notes: On site today to observe the management of hazardous materials, training and record keeping. Owner keeps a very clean shop and stores all chemicals properly with secondary containment for all liquids. All hazardous waste containers have the proper haz waste labels. Owner keeps up on reviewing the business information in CERS and submitting the information yearly. Owner keeps all haz waste manifests in order. Owner trains the employees yearly. No violations were observed here today.
Eval Division: Santa Cruz County Environmental Health
Eval Program: HMRRP
Eval Source: CERS,

Eval General Type: Compliance Evaluation Inspection

Map ID
Direction
Distance
Elevation

MAP FINDINGS

Site

Database(s)

EDR ID Number
EPA ID Number

STUART AUTOMOTIVE (Continued)

1000596294

Eval Date: 10-12-2016
Violations Found: No
Eval Type: Routine done by local agency
Eval Notes: Not reported
Eval Division: Santa Cruz County Environmental Health
Eval Program: HW
Eval Source: CERS,

Eval General Type: Compliance Evaluation Inspection
Eval Date: 10-16-2015
Violations Found: No
Eval Type: Routine done by local agency
Eval Notes: CERS Assistance
Eval Division: Santa Cruz County Environmental Health
Eval Program: HMRRP
Eval Source: CERS,

Eval General Type: Compliance Evaluation Inspection
Eval Date: 12-02-2021
Violations Found: Yes
Eval Type: Routine done by local agency
Eval Notes: Not reported
Eval Division: Santa Cruz County Environmental Health
Eval Program: HW
Eval Source: CERS,

Eval General Type: Compliance Evaluation Inspection
Eval Date: 10-16-2015
Violations Found: No
Eval Type: Routine done by local agency
Eval Notes: Not reported
Eval Division: Santa Cruz County Environmental Health
Eval Program: HW
Eval Source: CERS,

Enforcement Action:
Site ID: 157631
Site Name: STUART AUTOMOTIVE
Site Address: 4003 CORDELIA LN
Site City: SOQUEL
Site Zip: 95073
Enf Action Date: 03-26-2014
Enf Action Type: Notice of Violation (Unified Program)
Enf Action Description: Notice of Violation Issued by the Inspector at the Time of Inspection
Enf Action Notes: Not reported
Enf Action Division: Santa Cruz County Environmental Health
Enf Action Program: HMRRP
Enf Action Source: CERS,

Coordinates:
Site ID: 157631
Facility Name: STUART AUTOMOTIVE
Env Int Type Code: HWG
Program ID: 10192198
Coord Name: Not reported
Ref Point Type Desc: Unknown,

Map ID
Direction
Distance
Elevation

MAP FINDINGS

Site

Database(s)

EDR ID Number
EPA ID Number

STUART AUTOMOTIVE (Continued)

1000596294

Latitude: 36.984512
Longitude: -121.966232

Affiliation:

Affiliation Type Desc: Document Preparer
Entity Name: DOUGLAS CLARK
Entity Title: Not reported
Affiliation Address: Not reported
Affiliation City: Not reported
Affiliation State: Not reported
Affiliation Country: Not reported
Affiliation Zip: Not reported
Affiliation Phone: ,

Affiliation Type Desc: Environmental Contact
Entity Name: DOUGLAS CLARK
Entity Title: Not reported
Affiliation Address: 4003 CORDELIA LANE
Affiliation City: SOQUEL
Affiliation State: CA
Affiliation Country: Not reported
Affiliation Zip: 95073
Affiliation Phone: ,

Affiliation Type Desc: Legal Owner
Entity Name: DOUGLAS CLARK
Entity Title: Not reported
Affiliation Address: PO BOX 125
Affiliation City: AROMAS
Affiliation State: CA
Affiliation Country: United States
Affiliation Zip: 95004
Affiliation Phone: (831) 476-8476,

Affiliation Type Desc: Operator
Entity Name: DOUGLAS CLARK
Entity Title: Not reported
Affiliation Address: Not reported
Affiliation City: Not reported
Affiliation State: Not reported
Affiliation Country: Not reported
Affiliation Zip: Not reported
Affiliation Phone: (831) 588-2230,

Affiliation Type Desc: Facility Mailing Address
Entity Name: Mailing Address
Entity Title: Not reported
Affiliation Address: PO BOX 125
Affiliation City: AROMAS
Affiliation State: CA
Affiliation Country: Not reported
Affiliation Zip: 95004
Affiliation Phone: ,

Affiliation Type Desc: Parent Corporation
Entity Name: STUART AUTOMOTIVE
Entity Title: Not reported

Map ID
 Direction
 Distance
 Elevation

MAP FINDINGS

Site

Database(s)

EDR ID Number
 EPA ID Number

STUART AUTOMOTIVE (Continued)

1000596294

Affiliation Address: Not reported
 Affiliation City: Not reported
 Affiliation State: Not reported
 Affiliation Country: Not reported
 Affiliation Zip: Not reported
 Affiliation Phone: ,

Affiliation Type Desc: CUPA District
 Entity Name: Santa Cruz County Environmental Health
 Entity Title: Not reported
 Affiliation Address: 701 Ocean Boulevard, Suite 312
 Affiliation City: Santa Cruz
 Affiliation State: CA
 Affiliation Country: Not reported
 Affiliation Zip: 95060
 Affiliation Phone: (831) 454-2022,

Affiliation Type Desc: Identification Signer
 Entity Name: DOUGLAS CLARK
 Entity Title: OWNER
 Affiliation Address: Not reported
 Affiliation City: Not reported
 Affiliation State: Not reported
 Affiliation Country: Not reported
 Affiliation Zip: Not reported
 Affiliation Phone: ,

F55
SSW
 < 1/8
 0.120 mi.
 635 ft.

STUART AUTOMOTIVE INC.
4003 CORDELIA LN
SOQUEL, CA 95073
 Site 6 of 6 in cluster F

RCRA NonGen / NLR **1024815400**
CAL000313307

Relative:
Lower
Actual:
111 ft.

RCRA Listings:
 Date Form Received by Agency: 20061106
 Handler Name: Stuart Automotive Inc.
 Handler Address: 4003 CORDELIA LN
 Handler City,State,Zip: SOQUEL, CA 95073-2089
 EPA ID: CAL000313307
 Contact Name: DOUGLAS CLARK
 Contact Address: PO BOX 125
 Contact City,State,Zip: AROMAS, CA 95004
 Contact Telephone: 831-476-8476
 Contact Fax: 831-476-1210
 Contact Email: CLARK8031@SBCGLOBAL.NET
 Contact Title: Not reported
 EPA Region: 09
 Land Type: Not reported
 Federal Waste Generator Description: Not a generator, verified
 Non-Notifier: Not reported
 Biennial Report Cycle: Not reported
 Accessibility: Not reported
 Active Site Indicator: Handler Activities
 State District Owner: Not reported
 State District: Not reported
 Mailing Address: 4003 CORDELIA LN
 Mailing City,State,Zip: SOQUEL, CA 95073-2089

Map ID
 Direction
 Distance
 Elevation

MAP FINDINGS

Site

Database(s)

EDR ID Number
 EPA ID Number

STUART AUTOMOTIVE INC. (Continued)

1024815400

Owner Name:	Douglas Clark
Owner Type:	Other
Operator Name:	Douglas Clark
Operator Type:	Other
Short-Term Generator Activity:	No
Importer Activity:	No
Mixed Waste Generator:	No
Transporter Activity:	No
Transfer Facility Activity:	No
Recycler Activity with Storage:	No
Small Quantity On-Site Burner Exemption:	No
Smelting Melting and Refining Furnace Exemption:	No
Underground Injection Control:	No
Off-Site Waste Receipt:	No
Universal Waste Indicator:	Yes
Universal Waste Destination Facility:	Yes
Federal Universal Waste:	No
Active Site State-Reg Handler:	---
Federal Facility Indicator:	Not reported
Hazardous Secondary Material Indicator:	N
Sub-Part K Indicator:	Not reported
2018 GPRA Permit Baseline:	Not on the Baseline
2018 GPRA Renewals Baseline:	Not on the Baseline
202 GPRA Corrective Action Baseline:	No
Subject to Corrective Action Universe:	No
Non-TSDFs Where RCRA CA has Been Imposed Universe:	No
Corrective Action Priority Ranking:	No NCAPS ranking
Environmental Control Indicator:	No
Institutional Control Indicator:	No
Human Exposure Controls Indicator:	N/A
Groundwater Controls Indicator:	N/A
Significant Non-Complier Universe:	No
Unaddressed Significant Non-Complier Universe:	No
Addressed Significant Non-Complier Universe:	No
Significant Non-Complier With a Compliance Schedule Universe:	No
Financial Assurance Required:	Not reported
Handler Date of Last Change:	20180905
Recognized Trader-Importer:	No
Recognized Trader-Exporter:	No
Importer of Spent Lead Acid Batteries:	No
Exporter of Spent Lead Acid Batteries:	No
Recycler Activity Without Storage:	No
Manifest Broker:	No
Sub-Part P Indicator:	No

Handler - Owner Operator:

Owner/Operator Indicator:	Operator
Owner/Operator Name:	DOUGLAS CLARK
Legal Status:	Other
Date Became Current:	Not reported
Date Ended Current:	Not reported
Owner/Operator Address:	PO BOX 125
Owner/Operator City,State,Zip:	AROMAS, CA 95004
Owner/Operator Telephone:	831-476-8476
Owner/Operator Telephone Ext:	Not reported
Owner/Operator Fax:	Not reported

Map ID
 Direction
 Distance
 Elevation

MAP FINDINGS

Site

Database(s)

EDR ID Number
 EPA ID Number

STUART AUTOMOTIVE INC. (Continued)

1024815400

Owner/Operator Email:	Not reported
Owner/Operator Indicator:	Owner
Owner/Operator Name:	DOUGLAS CLARK
Legal Status:	Other
Date Became Current:	Not reported
Date Ended Current:	Not reported
Owner/Operator Address:	PO BOX 125
Owner/Operator City,State,Zip:	AROMAS, CA 95004-0000
Owner/Operator Telephone:	831-588-2230
Owner/Operator Telephone Ext:	Not reported
Owner/Operator Fax:	Not reported
Owner/Operator Email:	Not reported
Historic Generators:	
Receive Date:	20061106
Handler Name:	STUART AUTOMOTIVE INC.
Federal Waste Generator Description:	Not a generator, verified
State District Owner:	Not reported
Large Quantity Handler of Universal Waste:	No
Recognized Trader Importer:	No
Recognized Trader Exporter:	No
Spent Lead Acid Battery Importer:	No
Spent Lead Acid Battery Exporter:	No
Current Record:	Yes
Non Storage Recycler Activity:	Not reported
Electronic Manifest Broker:	Not reported
List of NAICS Codes and Descriptions:	
NAICS Code:	811111
NAICS Description:	GENERAL AUTOMOTIVE REPAIR
Facility Has Received Notices of Violations:	
Violations:	No Violations Found
Evaluation Action Summary:	
Evaluations:	No Evaluations Found

J56
 SW
 < 1/8
 0.121 mi.
 640 ft.

JUNO PACIFIC INC
2840 RESEARCH PARK DR
SOQUEL, CA 95073
Site 1 of 2 in cluster J

RCRA NonGen / NLR

1024848033
CAL000403328

Relative:
Lower
Actual:
121 ft.

RCRA Listings:	
Date Form Received by Agency:	20141226
Handler Name:	Juno Pacific Inc
Handler Address:	2840 RESEARCH PARK DR
Handler City,State,Zip:	SOQUEL, CA 95073
EPA ID:	CAL000403328
Contact Name:	AL BARTELS
Contact Address:	2840 RESEARCH PARK DR
Contact City,State,Zip:	SOQUEL, CA 95073
Contact Telephone:	612-419-1449
Contact Fax:	Not reported

Map ID
Direction
Distance
Elevation

MAP FINDINGS

Site

Database(s)

EDR ID Number
EPA ID Number

JUNO PACIFIC INC (Continued)

1024848033

Contact Email:	ABARTELS@JUNOPACIFIC.COM
Contact Title:	Not reported
EPA Region:	09
Land Type:	Not reported
Federal Waste Generator Description:	Not a generator, verified
Non-Notifier:	Not reported
Biennial Report Cycle:	Not reported
Accessibility:	Not reported
Active Site Indicator:	Handler Activities
State District Owner:	Not reported
State District:	Not reported
Mailing Address:	2840 RESEARCH PARK DR
Mailing City,State,Zip:	SOQUEL, CA 95073
Owner Name:	Juno Pacific Inc
Owner Type:	Other
Operator Name:	Al Bartels
Operator Type:	Other
Short-Term Generator Activity:	No
Importer Activity:	No
Mixed Waste Generator:	No
Transporter Activity:	No
Transfer Facility Activity:	No
Recycler Activity with Storage:	No
Small Quantity On-Site Burner Exemption:	No
Smelting Melting and Refining Furnace Exemption:	No
Underground Injection Control:	No
Off-Site Waste Receipt:	No
Universal Waste Indicator:	Yes
Universal Waste Destination Facility:	Yes
Federal Universal Waste:	No
Active Site State-Reg Handler:	---
Federal Facility Indicator:	Not reported
Hazardous Secondary Material Indicator:	N
Sub-Part K Indicator:	Not reported
2018 GPRC Permit Baseline:	Not on the Baseline
2018 GPRC Renewals Baseline:	Not on the Baseline
202 GPRC Corrective Action Baseline:	No
Subject to Corrective Action Universe:	No
Non-TSDFs Where RCRA CA has Been Imposed Universe:	No
Corrective Action Priority Ranking:	No NCAPS ranking
Environmental Control Indicator:	No
Institutional Control Indicator:	No
Human Exposure Controls Indicator:	N/A
Groundwater Controls Indicator:	N/A
Significant Non-Complier Universe:	No
Unaddressed Significant Non-Complier Universe:	No
Addressed Significant Non-Complier Universe:	No
Significant Non-Complier With a Compliance Schedule Universe:	No
Financial Assurance Required:	Not reported
Handler Date of Last Change:	20180906
Recognized Trader-Importer:	No
Recognized Trader-Exporter:	No
Importer of Spent Lead Acid Batteries:	No
Exporter of Spent Lead Acid Batteries:	No
Recycler Activity Without Storage:	No
Manifest Broker:	No
Sub-Part P Indicator:	No

Map ID
Direction
Distance
Elevation

MAP FINDINGS

Site

Database(s)

EDR ID Number
EPA ID Number

JUNO PACIFIC INC (Continued)

1024848033

Handler - Owner Operator:

Owner/Operator Indicator:	Operator
Owner/Operator Name:	AL BARTELS
Legal Status:	Other
Date Became Current:	Not reported
Date Ended Current:	Not reported
Owner/Operator Address:	2840 RESEARCH PARK DR
Owner/Operator City,State,Zip:	SOQUEL, CA 95073
Owner/Operator Telephone:	612-419-1449
Owner/Operator Telephone Ext:	Not reported
Owner/Operator Fax:	Not reported
Owner/Operator Email:	Not reported

Owner/Operator Indicator:	Owner
Owner/Operator Name:	JUNO PACIFIC INC
Legal Status:	Other
Date Became Current:	Not reported
Date Ended Current:	Not reported
Owner/Operator Address:	2840 RESEARCH PARK DR
Owner/Operator City,State,Zip:	SOQUEL, CA 95073
Owner/Operator Telephone:	831-462-1141
Owner/Operator Telephone Ext:	Not reported
Owner/Operator Fax:	Not reported
Owner/Operator Email:	Not reported

Historic Generators:

Receive Date:	20141226
Handler Name:	JUNO PACIFIC INC
Federal Waste Generator Description:	Not a generator, verified
State District Owner:	Not reported
Large Quantity Handler of Universal Waste:	No
Recognized Trader Importer:	No
Recognized Trader Exporter:	No
Spent Lead Acid Battery Importer:	No
Spent Lead Acid Battery Exporter:	No
Current Record:	Yes
Non Storage Recycler Activity:	Not reported
Electronic Manifest Broker:	Not reported

List of NAICS Codes and Descriptions:

NAICS Code:	56299
NAICS Description:	ALL OTHER WASTE MANAGEMENT SERVICES

Facility Has Received Notices of Violations:

Violations:	No Violations Found
-------------	---------------------

Evaluation Action Summary:

Evaluations:	No Evaluations Found
--------------	----------------------

Map ID
Direction
Distance
Elevation

MAP FINDINGS

Site

Database(s)

EDR ID Number
EPA ID Number

J57
SW
< 1/8
0.121 mi.
640 ft.

JUNOPACIFIC
2840 RESEARCH PARK DR
SOQUEL, CA 95073

CERS HAZ WASTE
CUPA Listings
CERS

S110743139
N/A

Site 2 of 2 in cluster J

Relative:
Lower

CERS HAZ WASTE:

Actual:
121 ft.

Name: JUNOPACIFIC
Address: 2840 RESEARCH PARK DR
City,State,Zip: SOQUEL, CA 95073
Site ID: 395636
CERS ID: 10192510
CERS Description: Hazardous Waste Generator

CUPA SANTA CRUZ:

Name: JUNOPACIFIC
Address: 2840 RESEARCH PARK DR
City,State,Zip: SOQUEL, CA 95073
Facility Id: FA0002687
Cross Street: SOQUEL AVE
Description: HMMP STANDARD FORM QR 2

Name: JUNOPACIFIC
Address: 2840 RESEARCH PARK DR
City,State,Zip: SOQUEL, CA 95073
Facility Id: FA0002687
Cross Street: SOQUEL AVE
Description: HAZARDOUS WASTE GENERATOR (HMMP STD FORM)

Name: JUNOPACIFIC
Address: 2840 RESEARCH PARK DR
City,State,Zip: SOQUEL, CA 95073
Facility Id: FA0002687
Cross Street: SOQUEL AVE
Description: HMMP STANDARD FORM FILING FEE

Name: JUNOPACIFIC
Address: 2840 RESEARCH PARK DR
City,State,Zip: SOQUEL, CA 95073
Facility Id: FA0002687
Cross Street: SOQUEL AVE
Description: HMMP STANDARD FORM QR 3

CERS:

Name: JUNOPACIFIC
Address: 2840 RESEARCH PARK DR
City,State,Zip: SOQUEL, CA 95073
Site ID: 395636
CERS ID: 10192510
CERS Description: Chemical Storage Facilities

Violations:

Site ID: 395636
Site Name: JUNOPACIFIC
Violation Date: 10-13-2022
Citation: HSC 6.95 25505(a)(4) - California Health and Safety Code, Chapter 6.95, Section(s) 25505(a)(4)
Violation Description: Failure to provide initial and annual training to all employees in safety procedures in the event of a release or threatened release of a

Map ID
Direction
Distance
Elevation

MAP FINDINGS

Site

Database(s)

EDR ID Number
EPA ID Number

JUNOPACIFIC (Continued)

S110743139

Violation Notes: hazardous material or failure to document and maintain training records for a minimum of three years.
Training records for hazardous materials emergency response were not available for review. Make hazardous materials emergency response training available for review. Send in a copy of training records via email.

Violation Division: Santa Cruz County Environmental Health
Violation Program: HMRRP
Violation Source: CERS,

Site ID: 395636
Site Name: JUNOPACIFIC
Violation Date: 07-17-2013
Citation: 19 CCR 4 2729.5 - California Code of Regulations, Title 19, Chapter 4, Section(s) 2729.5

Violation Description: Failure to submit inventory reports (Activities, Owner/Operator, Hazardous Materials Descriptions and Map pages, if required). Documentation must be resubmitted (for facilities which exceed EPCRA thresholds) or re-certified (for facilities which do not exceed EPCRA thresholds) by March 1.

Violation Notes: Returned to compliance on 09/20/2013.

Violation Division: Santa Cruz County Environmental Health
Violation Program: HMRRP
Violation Source: CERS,

Site ID: 395636
Site Name: JUNOPACIFIC
Violation Date: 08-28-2014
Citation: HSC 6.95 25508.1(a)-(e) - California Health and Safety Code, Chapter 6.95, Section(s) 25508.1(a)-(e)

Violation Description: Failure to electronically update business plan within 30 days of any one of the following events: A 100 percent or more increase in the quantity of a previously disclosed material. Any handling of a previously undisclosed hazardous materials at or above reportable quantities. A change of business address, business ownership, or business name.

Violation Notes: Returned to compliance on 09/12/2014.

Violation Division: Santa Cruz County Environmental Health
Violation Program: HMRRP
Violation Source: CERS,

Site ID: 395636
Site Name: JUNOPACIFIC
Violation Date: 10-20-2016
Citation: HSC 6.95 25505(a)(4) - California Health and Safety Code, Chapter 6.95, Section(s) 25505(a)(4)

Violation Description: Failure to provide initial and annual training to all employees in safety procedures in the event of a release or threatened release of a hazardous material or failure to document and maintain training records for a minimum of three years.

Violation Notes: Returned to compliance on 11/17/2016. Conduct and document the annual hazardous materials refresher training.

Violation Division: Santa Cruz County Environmental Health
Violation Program: HMRRP
Violation Source: CERS,

Site ID: 395636

Map ID
Direction
Distance
Elevation

MAP FINDINGS

Site

Database(s)

EDR ID Number
EPA ID Number

JUNOPACIFIC (Continued)

S110743139

Site Name: JUNOPACIFIC
Violation Date: 08-16-2019
Citation: HSC 6.95 25508(a)(1) - California Health and Safety Code, Chapter 6.95, Section(s) 25508(a)(1)
Violation Description: Failure to complete and electronically submit hazardous material inventory information for all reportable hazardous materials on site at or above reportable quantities.
Violation Notes: Returned to compliance on 09/18/2019. Observed several chemicals for cleaning that were not listed on the hazardous materials inventory list in CERS. Add these chemicals to the hazardous materials list in CERS within 30 days.
Violation Division: Santa Cruz County Environmental Health
Violation Program: HMRRP
Violation Source: CERS,

Site ID: 395636
Site Name: JUNOPACIFIC
Violation Date: 09-22-2015
Citation: HSC 6.95 25505(a)(4) - California Health and Safety Code, Chapter 6.95, Section(s) 25505(a)(4)
Violation Description: Failure to provide initial and annual training to all employees in safety procedures in the event of a release or threatened release of a hazardous material or failure to document and maintain training records for a minimum of three years.
Violation Notes: Returned to compliance on 04/18/2016.
Violation Division: Santa Cruz County Environmental Health
Violation Program: HMRRP
Violation Source: CERS,

Site ID: 395636
Site Name: JUNOPACIFIC
Violation Date: 10-13-2022
Citation: HSC 6.95 25508.2 - California Health and Safety Code, Chapter 6.95, Section(s) 25508.2
Violation Description: Failure to annually review and electronically certify that the business plan is complete and accurate on or before the annual due date.
Violation Notes: The last hazardous materials business plan submittal was on 9/17/2019. The plan must be submitted annually on or before the anniversary of the previous submission. Prior to submission it is important that all information in the hazardous materials business plan is verified to ensure it is current and accurate. EPA ID Number was determined to be inactive. Submit your complete and accurate hazardous materials business plan within 30 days in CERS in accordance with EPCRA requirements. Ensure EPA ID number is reactivated prior to business plan submission.
Violation Division: Santa Cruz County Environmental Health
Violation Program: HMRRP
Violation Source: CERS,

Site ID: 395636
Site Name: JUNOPACIFIC
Violation Date: 08-28-2014
Citation: HSC 6.95 25508.2 - California Health and Safety Code, Chapter 6.95, Section(s) 25508.2
Violation Description: Failure to annually review and electronically certify that the business plan is complete, accurate, and up-to-date.

Map ID
Direction
Distance
Elevation

MAP FINDINGS

Site

Database(s)

EDR ID Number
EPA ID Number

JUNOPACIFIC (Continued)

S110743139

Violation Notes: Returned to compliance on 09/12/2014.
Violation Division: Santa Cruz County Environmental Health
Violation Program: HMRRP
Violation Source: CERS,

Site ID: 395636
Site Name: JUNOPACIFIC
Violation Date: 10-13-2022
Citation: HSC 6.95 25508(a)(3) - California Health and Safety Code, Chapter 6.95, Section(s) 25508(a)(3)
Violation Description: Failure to complete and electronically submit a site map with all required content.
Violation Notes: The previous site map submitted on 7/19/2019 was missing some of the required elements. Submit a revised site map which includes north orientation, hazardous materials loading areas, internal roads, adjacent streets, storm & sewer drains, access & exit points, emergency shutoffs, evacuation staging areas, hazardous materials handling and storage areas, and emergency response equipment (fire extinguishers & eye wash stations) within 30 days.
Violation Division: Santa Cruz County Environmental Health
Violation Program: HMRRP
Violation Source: CERS,

Site ID: 395636
Site Name: JUNOPACIFIC
Violation Date: 12-14-2022
Citation: HSC 6.95 25505(a)(4) - California Health and Safety Code, Chapter 6.95, Section(s) 25505(a)(4)
Violation Description: Failure to provide initial and annual training to all employees in safety procedures in the event of a release or threatened release of a hazardous material or failure to document and maintain training records for a minimum of three years.
Violation Notes: Get training record from corporate within 30 days and send me a copy of the training log for 2022 or 2023.
Violation Division: Santa Cruz County Environmental Health
Violation Program: HMRRP
Violation Source: CERS,

Site ID: 395636
Site Name: JUNOPACIFIC
Violation Date: 12-14-2022
Citation: HSC 6.95 25508.2 - California Health and Safety Code, Chapter 6.95, Section(s) 25508.2
Violation Description: Failure to annually review and electronically certify that the business plan is complete and accurate on or before the annual due date.
Violation Notes: Resubmit HMMP within 30 days since it hasn't been submitted since 9/17/2019
Violation Division: Santa Cruz County Environmental Health
Violation Program: HMRRP
Violation Source: CERS,

Site ID: 395636
Site Name: JUNOPACIFIC
Violation Date: 12-14-2022
Citation: HSC 6.95 25508(a)(3) - California Health and Safety Code, Chapter 6.95, Section(s) 25508(a)(3)

Map ID
Direction
Distance
Elevation

MAP FINDINGS

Site

Database(s)

EDR ID Number
EPA ID Number

JUNOPACIFIC (Continued)

S110743139

Violation Description: Failure to complete and electronically submit a site map with all required content.
Violation Notes: When you resubmit your business plan update your site map with all the required information.
Violation Division: Santa Cruz County Environmental Health
Violation Program: HMRRP
Violation Source: CERS,

Site ID: 395636
Site Name: JUNOPACIFIC
Violation Date: 10-20-2016
Citation: HSC 6.95 25508(a)(1) - California Health and Safety Code, Chapter 6.95, Section(s) 25508(a)(1)
Violation Description: Failure to annually review and electronically certify that the business plan is complete and accurate on or before the annual due date.
Violation Notes: Returned to compliance on 11/18/2016. The HMMP has not been Certified since 2014. Re-certify the HMMP online through CERS.
Violation Division: Santa Cruz County Environmental Health
Violation Program: HMRRP
Violation Source: CERS,

Evaluation:
Eval General Type: Other/Unknown
Eval Date: 04-18-2016
Violations Found: No
Eval Type: Other, not routine, done by local agency
Eval Notes: This is a follow-up of the inspection report dated 9/22/15. The employee training has been conducted and documented. Close Violation.
Eval Division: Santa Cruz County Environmental Health
Eval Program: HMRRP
Eval Source: CERS,

Eval General Type: Compliance Evaluation Inspection
Eval Date: 09-22-2015
Violations Found: Yes
Eval Type: Routine done by local agency
Eval Notes: Not reported
Eval Division: Santa Cruz County Environmental Health
Eval Program: HMRRP
Eval Source: CERS,

Eval General Type: Compliance Evaluation Inspection
Eval Date: 10-13-2022
Violations Found: Yes
Eval Type: Routine done by local agency
Eval Notes: Inspection authorized by AI Bartels, Maintenance Manager Signature not obtained due to COVID-19 constraints.
Eval Division: Santa Cruz County Environmental Health
Eval Program: HMRRP
Eval Source: CERS,

Eval General Type: Compliance Evaluation Inspection
Eval Date: 08-28-2014
Violations Found: No
Eval Type: Routine done by local agency
Eval Notes: Not reported

Map ID
Direction
Distance
Elevation

MAP FINDINGS

Site

Database(s)

EDR ID Number
EPA ID Number

JUNOPACIFIC (Continued)

S110743139

Eval Division: Santa Cruz County Environmental Health
Eval Program: HW
Eval Source: CERS,

Eval General Type: Other/Unknown
Eval Date: 09-12-2014
Violations Found: No
Eval Type: Other, not routine, done by local agency
Eval Notes: CERS Assistance.
Eval Division: Santa Cruz County Environmental Health
Eval Program: HMRRP
Eval Source: CERS,

Eval General Type: Compliance Evaluation Inspection
Eval Date: 09-22-2015
Violations Found: No
Eval Type: Routine done by local agency
Eval Notes: Not reported
Eval Division: Santa Cruz County Environmental Health
Eval Program: HW
Eval Source: CERS,

Eval General Type: Compliance Evaluation Inspection
Eval Date: 10-20-2016
Violations Found: Yes
Eval Type: Routine done by local agency
Eval Notes: Not reported
Eval Division: Santa Cruz County Environmental Health
Eval Program: HMRRP
Eval Source: CERS,

Eval General Type: Other/Unknown
Eval Date: 11-17-2016
Violations Found: No
Eval Type: Other, not routine, done by local agency
Eval Notes: The Hazardous Materials Management Plan has been recertified On CERS.
The employee training has been conducted. Good work!
Eval Division: Santa Cruz County Environmental Health
Eval Program: HMRRP
Eval Source: CERS,

Eval General Type: Other/Unknown
Eval Date: 12-14-2022
Violations Found: No
Eval Type: Other, not routine, done by local agency
Eval Notes: Not reported
Eval Division: Santa Cruz County Environmental Health
Eval Program: HW
Eval Source: CERS,

Eval General Type: Compliance Evaluation Inspection
Eval Date: 07-17-2013
Violations Found: No
Eval Type: Routine done by local agency
Eval Notes: Not reported
Eval Division: Santa Cruz County Environmental Health
Eval Program: HW

Map ID
Direction
Distance
Elevation

MAP FINDINGS

Site

Database(s)

EDR ID Number
EPA ID Number

JUNOPACIFIC (Continued)

S110743139

Eval Source: CERS,

Eval General Type: Compliance Evaluation Inspection
Eval Date: 07-17-2013
Violations Found: Yes
Eval Type: Routine done by local agency
Eval Notes: Not reported
Eval Division: Santa Cruz County Environmental Health
Eval Program: HMRRP
Eval Source: CERS,

Eval General Type: Compliance Evaluation Inspection
Eval Date: 08-16-2019
Violations Found: No
Eval Type: Routine done by local agency
Eval Notes: Not reported
Eval Division: Santa Cruz County Environmental Health
Eval Program: HW
Eval Source: CERS,

Eval General Type: Compliance Evaluation Inspection
Eval Date: 08-16-2019
Violations Found: Yes
Eval Type: Routine done by local agency
Eval Notes: On site today to observe the management of hazardous materials/waste, training and record keeping. All chemicals are stored properly with secondary containment. All hazardous wastes have the proper labeling. Operator keeps all hazardous waste manifests. Training is done for employees yearly. Observed several chemicals for cleaning that were not listed on the hazardous materials inventory list in CERS. Add these chemicals to the hazardous materials list in CERS within 30 days. No other violations were observed here today.
Eval Division: Santa Cruz County Environmental Health
Eval Program: HMRRP
Eval Source: CERS,

Eval General Type: Compliance Evaluation Inspection
Eval Date: 08-28-2014
Violations Found: Yes
Eval Type: Routine done by local agency
Eval Notes: Not reported
Eval Division: Santa Cruz County Environmental Health
Eval Program: HMRRP
Eval Source: CERS,

Eval General Type: Compliance Evaluation Inspection
Eval Date: 10-20-2016
Violations Found: No
Eval Type: Routine done by local agency
Eval Notes: Not reported
Eval Division: Santa Cruz County Environmental Health
Eval Program: HW
Eval Source: CERS,

Eval General Type: Other/Unknown
Eval Date: 12-14-2022
Violations Found: Yes

Map ID
Direction
Distance
Elevation

MAP FINDINGS

Site

Database(s)

EDR ID Number
EPA ID Number

JUNOPACIFIC (Continued)

S110743139

Eval Type: Other, not routine, done by local agency
Eval Notes: Inspection authorized by Al Bartels, Maintenance Supervisor
Eval Division: Santa Cruz County Environmental Health
Eval Program: HMRRP
Eval Source: CERS,

Enforcement Action:
Site ID: 395636
Site Name: JUNOPACIFIC
Site Address: 2840 RESEARCH PARK DR
Site City: SOQUEL
Site Zip: 95073
Enf Action Date: 09-22-2015
Enf Action Type: Notice of Violation (Unified Program)
Enf Action Description: Notice of Violation Issued by the Inspector at the Time of Inspection
Enf Action Notes: Not reported
Enf Action Division: Santa Cruz County Environmental Health
Enf Action Program: HMRRP
Enf Action Source: CERS,

Site ID: 395636
Site Name: JUNOPACIFIC
Site Address: 2840 RESEARCH PARK DR
Site City: SOQUEL
Site Zip: 95073
Enf Action Date: 07-17-2013
Enf Action Type: Notice of Violation (Unified Program)
Enf Action Description: Notice of Violation Issued by the Inspector at the Time of Inspection
Enf Action Notes: Not reported
Enf Action Division: Santa Cruz County Environmental Health
Enf Action Program: HMRRP
Enf Action Source: CERS,

Site ID: 395636
Site Name: JUNOPACIFIC
Site Address: 2840 RESEARCH PARK DR
Site City: SOQUEL
Site Zip: 95073
Enf Action Date: 08-28-2014
Enf Action Type: Notice of Violation (Unified Program)
Enf Action Description: Notice of Violation Issued by the Inspector at the Time of Inspection
Enf Action Notes: Not reported
Enf Action Division: Santa Cruz County Environmental Health
Enf Action Program: HMRRP
Enf Action Source: CERS,

Site ID: 395636
Site Name: JUNOPACIFIC
Site Address: 2840 RESEARCH PARK DR
Site City: SOQUEL
Site Zip: 95073
Enf Action Date: 10-20-2016
Enf Action Type: Notice of Violation (Unified Program)
Enf Action Description: Notice of Violation Issued by the Inspector at the Time of Inspection
Enf Action Notes: Not reported
Enf Action Division: Santa Cruz County Environmental Health
Enf Action Program: HMRRP

Map ID
Direction
Distance
Elevation

MAP FINDINGS

Site

Database(s)

EDR ID Number
EPA ID Number

JUNOPACIFIC (Continued)

S110743139

Enf Action Source: CERS,

Coordinates:
Site ID: 395636
Facility Name: JUNOPACIFIC
Env Int Type Code: HMBP
Program ID: 10192510
Coord Name: Not reported
Ref Point Type Desc: Unknown,
Latitude: 36.985390
Longitude: -121.967545

Affiliation:
Affiliation Type Desc: Parent Corporation
Entity Name: PACIFIC PLASTICS & ENGINEERING
Entity Title: Not reported
Affiliation Address: Not reported
Affiliation City: Not reported
Affiliation State: Not reported
Affiliation Country: Not reported
Affiliation Zip: Not reported
Affiliation Phone: ,

Affiliation Type Desc: Facility Mailing Address
Entity Name: Mailing Address
Entity Title: Not reported
Affiliation Address: 2840 RESEARCH PARK DR
Affiliation City: SOQUEL
Affiliation State: CA
Affiliation Country: Not reported
Affiliation Zip: 95076
Affiliation Phone: ,

Affiliation Type Desc: Identification Signer
Entity Name: Al Bartels
Entity Title: Maintenance Manager
Affiliation Address: Not reported
Affiliation City: Not reported
Affiliation State: Not reported
Affiliation Country: Not reported
Affiliation Zip: Not reported
Affiliation Phone: ,

Affiliation Type Desc: Legal Owner
Entity Name: CRETEX COMPANIES, INC
Entity Title: Not reported
Affiliation Address: 311 LOWELL AVE
Affiliation City: ELK RIVER
Affiliation State: MN
Affiliation Country: United States
Affiliation Zip: 55330
Affiliation Phone: (763) 553-1312,

Affiliation Type Desc: CUPA District
Entity Name: Santa Cruz County Environmental Health
Entity Title: Not reported

Map ID
 Direction
 Distance
 Elevation

MAP FINDINGS

Site

Database(s)

EDR ID Number
 EPA ID Number

JUNOPACIFIC (Continued)

S110743139

Affiliation Address: 701 Ocean Boulevard, Suite 312
 Affiliation City: Santa Cruz
 Affiliation State: CA
 Affiliation Country: Not reported
 Affiliation Zip: 95060
 Affiliation Phone: (831) 454-2022,

Affiliation Type Desc: Environmental Contact
 Entity Name: Al Bartels
 Entity Title: Not reported
 Affiliation Address: 2840 RESEARCH PARK DR
 Affiliation City: SOQUEL
 Affiliation State: CA
 Affiliation Country: Not reported
 Affiliation Zip: 95073
 Affiliation Phone: ,

Affiliation Type Desc: Operator
 Entity Name: Al Bartels
 Entity Title: Not reported
 Affiliation Address: Not reported
 Affiliation City: Not reported
 Affiliation State: Not reported
 Affiliation Country: Not reported
 Affiliation Zip: Not reported
 Affiliation Phone: (612) 419-1449,

H58
WNW
1/8-1/4
0.126 mi.
664 ft.

ALAN RICE AUTOMOTIVE INC
3545 SOQUEL DRIVE
SOQUEL, CA 95073
Site 3 of 5 in cluster H

RCRA NonGen / NLR

1024800227
CAL000218884

Relative:
Higher
Actual:
129 ft.

RCRA Listings:
 Date Form Received by Agency: 20001128
 Handler Name: Alan Rice Automotive Inc
 Handler Address: 3545 SOQUEL DRIVE
 Handler City,State,Zip: SOQUEL, CA 95073-0000
 EPA ID: CAL000218884
 Contact Name: ALAN RICE/PRESIDENT
 Contact Address: 3545 SOQUEL DRIVE
 Contact City,State,Zip: SOQUEL, CA 95073-0000
 Contact Telephone: 831-475-4774
 Contact Fax: 000-000-0000
 Contact Email: ARA4165@YAHOO.COM
 Contact Title: Not reported
 EPA Region: 09
 Land Type: Not reported
 Federal Waste Generator Description: Not a generator, verified
 Non-Notifier: Not reported
 Biennial Report Cycle: Not reported
 Accessibility: Not reported
 Active Site Indicator: Handler Activities
 State District Owner: Not reported
 State District: Not reported
 Mailing Address: 3545 SOQUEL DRIVE
 Mailing City,State,Zip: SOQUEL, CA 95073-0000

Map ID
 Direction
 Distance
 Elevation

MAP FINDINGS

Site

Database(s)

EDR ID Number
 EPA ID Number

ALAN RICE AUTOMOTIVE INC (Continued)

1024800227

Owner Name:	Allan Rice Automotive Inc
Owner Type:	Other
Operator Name:	Alan Rice/President
Operator Type:	Other
Short-Term Generator Activity:	No
Importer Activity:	No
Mixed Waste Generator:	No
Transporter Activity:	No
Transfer Facility Activity:	No
Recycler Activity with Storage:	No
Small Quantity On-Site Burner Exemption:	No
Smelting Melting and Refining Furnace Exemption:	No
Underground Injection Control:	No
Off-Site Waste Receipt:	No
Universal Waste Indicator:	Yes
Universal Waste Destination Facility:	Yes
Federal Universal Waste:	No
Active Site State-Reg Handler:	---
Federal Facility Indicator:	Not reported
Hazardous Secondary Material Indicator:	N
Sub-Part K Indicator:	Not reported
2018 GPRA Permit Baseline:	Not on the Baseline
2018 GPRA Renewals Baseline:	Not on the Baseline
202 GPRA Corrective Action Baseline:	No
Subject to Corrective Action Universe:	No
Non-TSDFs Where RCRA CA has Been Imposed Universe:	No
Corrective Action Priority Ranking:	No NCAPS ranking
Environmental Control Indicator:	No
Institutional Control Indicator:	No
Human Exposure Controls Indicator:	N/A
Groundwater Controls Indicator:	N/A
Significant Non-Complier Universe:	No
Unaddressed Significant Non-Complier Universe:	No
Addressed Significant Non-Complier Universe:	No
Significant Non-Complier With a Compliance Schedule Universe:	No
Financial Assurance Required:	Not reported
Handler Date of Last Change:	20180905
Recognized Trader-Importer:	No
Recognized Trader-Exporter:	No
Importer of Spent Lead Acid Batteries:	No
Exporter of Spent Lead Acid Batteries:	No
Recycler Activity Without Storage:	No
Manifest Broker:	No
Sub-Part P Indicator:	No

Handler - Owner Operator:

Owner/Operator Indicator:	Operator
Owner/Operator Name:	ALAN RICE/PRESIDENT
Legal Status:	Other
Date Became Current:	Not reported
Date Ended Current:	Not reported
Owner/Operator Address:	3545 SOQUEL DRIVE
Owner/Operator City,State,Zip:	SOQUEL, CA 95073-0000
Owner/Operator Telephone:	831-475-4774
Owner/Operator Telephone Ext:	Not reported
Owner/Operator Fax:	Not reported

Map ID
Direction
Distance
Elevation

MAP FINDINGS

Site

Database(s)

EDR ID Number
EPA ID Number

ALAN RICE AUTOMOTIVE INC (Continued)

1024800227

Owner/Operator Email: Not reported
Owner/Operator Indicator: Owner
Owner/Operator Name: ALLAN RICE AUTOMOTIVE INC
Legal Status: Other
Date Became Current: Not reported
Date Ended Current: Not reported
Owner/Operator Address: 3545 SOQUEL DRIVE
Owner/Operator City,State,Zip: SOQUEL, CA 95073-0000
Owner/Operator Telephone: 831-475-4774
Owner/Operator Telephone Ext: Not reported
Owner/Operator Fax: Not reported
Owner/Operator Email: Not reported

Historic Generators:

Receive Date: 20001128
Handler Name: ALAN RICE AUTOMOTIVE INC
Federal Waste Generator Description: Not a generator, verified
State District Owner: Not reported
Large Quantity Handler of Universal Waste: No
Recognized Trader Importer: No
Recognized Trader Exporter: No
Spent Lead Acid Battery Importer: No
Spent Lead Acid Battery Exporter: No
Current Record: Yes
Non Storage Recycler Activity: Not reported
Electronic Manifest Broker: Not reported

List of NAICS Codes and Descriptions:

NAICS Code: 56299
NAICS Description: ALL OTHER WASTE MANAGEMENT SERVICES

Facility Has Received Notices of Violations:

Violations: No Violations Found

Evaluation Action Summary:

Evaluations: No Evaluations Found

H59
WNW
1/8-1/4
0.126 mi.
664 ft.

WINCHESTER AUTO PARTS
3545 SOQUEL DR
SOQUEL, CA 95073
Site 4 of 5 in cluster H

RCRA NonGen / NLR

1024857500
CAL000422927

Relative:
Higher
Actual:
129 ft.

RCRA Listings:
Date Form Received by Agency: 20161208
Handler Name: Winchester Auto Parts
Handler Address: 3545 SOQUEL DR
Handler City,State,Zip: SOQUEL, CA 95073
EPA ID: CAL000422927
Contact Name: OSHAY BARNER
Contact Address: 7150 S FULTON STREET #300
Contact City,State,Zip: CENTENNIAL, CO 80112
Contact Telephone: 303-623-7373
Contact Fax: 303-623-5143

Map ID
Direction
Distance
Elevation

MAP FINDINGS

Site

Database(s)

EDR ID Number
EPA ID Number

WINCHESTER AUTO PARTS (Continued)

1024857500

Contact Email:	OSHAY_BARNER@GENPT.COM
Contact Title:	Not reported
EPA Region:	09
Land Type:	Not reported
Federal Waste Generator Description:	Not a generator, verified
Non-Notifier:	Not reported
Biennial Report Cycle:	Not reported
Accessibility:	Not reported
Active Site Indicator:	Handler Activities
State District Owner:	Not reported
State District:	Not reported
Mailing Address:	7150 S FULTON STREET #300
Mailing City,State,Zip:	CENTENNIAL, CO 80110-0000
Owner Name:	Genuine Parts Company
Owner Type:	Other
Operator Name:	Oshay Barner
Operator Type:	Other
Short-Term Generator Activity:	No
Importer Activity:	No
Mixed Waste Generator:	No
Transporter Activity:	No
Transfer Facility Activity:	No
Recycler Activity with Storage:	No
Small Quantity On-Site Burner Exemption:	No
Smelting Melting and Refining Furnace Exemption:	No
Underground Injection Control:	No
Off-Site Waste Receipt:	No
Universal Waste Indicator:	Yes
Universal Waste Destination Facility:	Yes
Federal Universal Waste:	No
Active Site State-Reg Handler:	---
Federal Facility Indicator:	Not reported
Hazardous Secondary Material Indicator:	N
Sub-Part K Indicator:	Not reported
2018 GPRA Permit Baseline:	Not on the Baseline
2018 GPRA Renewals Baseline:	Not on the Baseline
202 GPRA Corrective Action Baseline:	No
Subject to Corrective Action Universe:	No
Non-TSDFs Where RCRA CA has Been Imposed Universe:	No
Corrective Action Priority Ranking:	No NCAPS ranking
Environmental Control Indicator:	No
Institutional Control Indicator:	No
Human Exposure Controls Indicator:	N/A
Groundwater Controls Indicator:	N/A
Significant Non-Complier Universe:	No
Unaddressed Significant Non-Complier Universe:	No
Addressed Significant Non-Complier Universe:	No
Significant Non-Complier With a Compliance Schedule Universe:	No
Financial Assurance Required:	Not reported
Handler Date of Last Change:	20180907
Recognized Trader-Importer:	No
Recognized Trader-Exporter:	No
Importer of Spent Lead Acid Batteries:	No
Exporter of Spent Lead Acid Batteries:	No
Recycler Activity Without Storage:	No
Manifest Broker:	No
Sub-Part P Indicator:	No

Map ID
Direction
Distance
Elevation

MAP FINDINGS

Site

Database(s)

EDR ID Number
EPA ID Number

WINCHESTER AUTO PARTS (Continued)

1024857500

Handler - Owner Operator:

Owner/Operator Indicator:	Operator
Owner/Operator Name:	OSHAY BARNER
Legal Status:	Other
Date Became Current:	Not reported
Date Ended Current:	Not reported
Owner/Operator Address:	7150 S FULTON STREET #300
Owner/Operator City,State,Zip:	CENTENNIAL, CO 80112
Owner/Operator Telephone:	303-623-7373
Owner/Operator Telephone Ext:	Not reported
Owner/Operator Fax:	Not reported
Owner/Operator Email:	Not reported

Owner/Operator Indicator:	Owner
Owner/Operator Name:	GENUINE PARTS COMPANY
Legal Status:	Other
Date Became Current:	Not reported
Date Ended Current:	Not reported
Owner/Operator Address:	2999 WILDWOOD PARKWAY
Owner/Operator City,State,Zip:	ATLANTA, GA 30339-0000
Owner/Operator Telephone:	770-953-1700
Owner/Operator Telephone Ext:	Not reported
Owner/Operator Fax:	Not reported
Owner/Operator Email:	Not reported

Historic Generators:

Receive Date:	20161208
Handler Name:	WINCHESTER AUTO PARTS
Federal Waste Generator Description:	Not a generator, verified
State District Owner:	Not reported
Large Quantity Handler of Universal Waste:	No
Recognized Trader Importer:	No
Recognized Trader Exporter:	No
Spent Lead Acid Battery Importer:	No
Spent Lead Acid Battery Exporter:	No
Current Record:	Yes
Non Storage Recycler Activity:	Not reported
Electronic Manifest Broker:	Not reported

List of NAICS Codes and Descriptions:

NAICS Code:	56299
NAICS Description:	ALL OTHER WASTE MANAGEMENT SERVICES

Facility Has Received Notices of Violations:

Violations:	No Violations Found
-------------	---------------------

Evaluation Action Summary:

Evaluations:	No Evaluations Found
--------------	----------------------

Map ID
Direction
Distance
Elevation

MAP FINDINGS

Site

Database(s)

EDR ID Number
EPA ID Number

H60
WNW
1/8-1/4
0.126 mi.
664 ft.

ALAN RICE AUTOMOTIVE
3545 SOQUEL DR
SOQUEL, CA 95073

CERS HAZ WASTE **S110743281**
CUPA Listings **N/A**

Site 5 of 5 in cluster H

Relative:
Higher

CERS HAZ WASTE:

Actual:
129 ft.

Name: GENUINE PARTS COMPANY DBA WINCHESTER AUTO PARTS #031
Address: 3545 SOQUEL DR
City,State,Zip: SOQUEL, CA 95073
Site ID: 3915
CERS ID: 10604257
CERS Description: Hazardous Waste Generator

Violations:

Site ID: 3915
Site Name: Genuine Parts Company DBA Winchester Auto Parts #031
Violation Date: 10-07-2021
Citation: HSC 6.95 25508(a)(1) - California Health and Safety Code, Chapter 6.95, Section(s) 25508(a)(1)
Violation Description: Failure to complete and electronically submit a business plan when storing/handling a hazardous material at or above reportable quantities.
Violation Notes: Returned to compliance on 02/17/2023. Observation: Business plan was last submitted 3/25/2020 which is past the annual due date of CERS submittals. Correction: Review and submit business plan into CERS for this year and annually thereafter before due date.
Violation Division: Santa Cruz County Environmental Health
Violation Program: HMRRP
Violation Source: CERS,

Site ID: 3915
Site Name: Genuine Parts Company DBA Winchester Auto Parts #031
Violation Date: 10-07-2021
Citation: 22 CCR 12 66262.34(f) - California Code of Regulations, Title 22, Chapter 12, Section(s) 66262.34(f)
Violation Description: Failure to properly label hazardous waste accumulation containers and portable tanks with the following requirements: "Hazardous Waste", name and address of the generator, physical and chemical characteristics of the Hazardous Waste, and starting accumulation date.
Violation Notes: Returned to compliance on 06/27/2023. Observation: Hazardous Waste labels on Used Oil and Used Antifreeze containers missing accumulation start dates. Correction: Place a date on each container when hazardous wastes are first placed in the containers after disposal pickup. The wastes must be disposed of within 180 days of the accumulation start date.
Violation Division: Santa Cruz County Environmental Health
Violation Program: HW
Violation Source: CERS,

Site ID: 3915
Site Name: Genuine Parts Company DBA Winchester Auto Parts #031
Violation Date: 05-21-2019
Citation: HSC 6.95 25508(a)(1) - California Health and Safety Code, Chapter 6.95, Section(s) 25508(a)(1)
Violation Description: Failure to establish and electronically submit an adequate emergency response plan and procedures for a release or threatened release of a hazardous material.
Violation Notes: Returned to compliance on 04/19/2022.

Map ID
Direction
Distance
Elevation

MAP FINDINGS

Site

Database(s)

EDR ID Number
EPA ID Number

ALAN RICE AUTOMOTIVE (Continued)

S110743281

Violation Division: Santa Cruz County Environmental Health
Violation Program: HMRRP
Violation Source: CERS,

Site ID: 3915
Site Name: Genuine Parts Company DBA Winchester Auto Parts #031
Violation Date: 10-20-2014
Citation: HSC 6.95 25508.1(a)-(e) - California Health and Safety Code, Chapter 6.95, Section(s) 25508.1(a)-(e)
Violation Description: Failure to electronically update business plan within 30 days of any one of the following events: A 100 percent or more increase in the quantity of a previously disclosed material. Any handling of a previously undisclosed hazardous materials at or above reportable quantities. A change of business address, business ownership, or business name.

Violation Notes: Returned to compliance on 12/04/2014.
Violation Division: Santa Cruz County Environmental Health
Violation Program: HMRRP
Violation Source: CERS,

Site ID: 3915
Site Name: Genuine Parts Company DBA Winchester Auto Parts #031
Violation Date: 06-27-2023
Citation: HSC 6.95 25508(a)(3) - California Health and Safety Code, Chapter 6.95, Section(s) 25508(a)(3)
Violation Description: Failure to report program data electronically.
Violation Notes: Provide accurate information for businesses and ownership.
Violation Division: Santa Cruz County Environmental Health
Violation Program: HMRRP
Violation Source: CERS,

Site ID: 3915
Site Name: Genuine Parts Company DBA Winchester Auto Parts #031
Violation Date: 12-07-2016
Citation: HSC 6.95 25508(a)(1) - California Health and Safety Code, Chapter 6.95, Section(s) 25508(a)(1)
Violation Description: Failure to annually review and electronically certify that the business plan is complete and accurate on or before the annual due date.
Violation Notes: Returned to compliance on 02/10/2017. Access the CERS website and review and re-certify the Hazardous Materials Business Plan online.
Violation Division: Santa Cruz County Environmental Health
Violation Program: HMRRP
Violation Source: CERS,

Site ID: 3915
Site Name: Genuine Parts Company DBA Winchester Auto Parts #031
Violation Date: 10-07-2021
Citation: HSC 6.95 25505(a)(4) - California Health and Safety Code, Chapter 6.95, Section(s) 25505(a)(4)
Violation Description: Failure to provide initial and annual training to all employees in safety procedures in the event of a release or threatened release of a hazardous material or failure to document and maintain training records for a minimum of three years.
Violation Notes: Returned to compliance on 02/17/2023. Observation: Initial training are provided for new employees but no annual refresher training for all employees. Correction: Provide annual refresher training for all

Map ID
Direction
Distance
Elevation

MAP FINDINGS

Site

Database(s)

EDR ID Number
EPA ID Number

ALAN RICE AUTOMOTIVE (Continued)

S110743281

employees. Keep training records for a minimum of three years.
Violation Division: Santa Cruz County Environmental Health
Violation Program: HMRRP
Violation Source: CERS,

Site ID: 3915
Site Name: Genuine Parts Company DBA Winchester Auto Parts #031
Violation Date: 08-14-2023
Citation: 22 CCR 23 66273.34 - California Code of Regulations, Title 22, Chapter 23, Section(s) 66273.34
Violation Description: Failure to label or mark each individual or container or the designated area of universal waste as required. 1) Waste batteries shall be marked with "Universal Waste-Battery(ies) . 2) Mercury containing equipment shall be marked with "Universal Waste -Mercury-Containing Equipment . 3) Lamps shall be marked with Universal Waste-Lamp(s) . 4)Each electronic devices or the container or the designated area shall be marked with Universal Waste-Electronic Device(s) . 5) Each CRTs or the container or the designated area shall be marked with "Universal Waste-CRT(s) . 6) CRT glass or the designated area shall be marked with Universal Waste-CRT glass .
Violation Notes: Observed: Approximately 80 spent batteries stored in hallway and outside storage without date labels or "Universal Waste" denotation.
Correction: Provide dates for batteries and clearly label waste storage areas.

Violation Division: Santa Cruz County Environmental Health
Violation Program: HW
Violation Source: CERS,

Site ID: 3915
Site Name: Genuine Parts Company DBA Winchester Auto Parts #031
Violation Date: 06-27-2023
Citation: HSC 6.95 25508(a)(1) - California Health and Safety Code, Chapter 6.95, Section(s) 25508(a)(1)
Violation Description: Failure to complete and electronically submit a business plan when storing/handling a hazardous material at or above reportable quantities.
Violation Notes: Provide annual updates to CERS for facility, inventory and plans prior to previous submittal date.

Violation Division: Santa Cruz County Environmental Health
Violation Program: HMRRP
Violation Source: CERS,

Evaluation:
Eval General Type: Other/Unknown
Eval Date: 02-10-2017
Violations Found: No
Eval Type: Other, not routine, done by local agency
Eval Notes: The HMBP has been re-certified electronically. Violation corrected.
Good Work!

Eval Division: Santa Cruz County Environmental Health
Eval Program: HMRRP
Eval Source: CERS,

Eval General Type: Compliance Evaluation Inspection
Eval Date: 06-27-2023
Violations Found: Yes
Eval Type: Routine done by local agency

Map ID
Direction
Distance
Elevation

MAP FINDINGS

Site

Database(s)

EDR ID Number
EPA ID Number

ALAN RICE AUTOMOTIVE (Continued)

S110743281

Eval Notes: Consent to inspect given by Alan Rice. Joint inspection with Rick Miller. Found location to have two separate businesses at address and CERS information scrambled. Alan Rice: EPA CAL000218884 GPC Napa Auto Parts #031: EPA CAL000422927 CERS ID 10604257 has been associated with Alan Rice Automotive for a number of years and should remain under his purview as inventories and map and historical information was submitted by and pertinent to his facility. GPC NAPA - please properly update CERS ID 10931401 and enter all information as applicable to Facility Information and possible inventory and plans for your business at 3545 Soquel Dr. It would be helpful if suites had clear assignments to avoid future confusion of operations. Thank you.

Eval Division: Santa Cruz County Environmental Health
Eval Program: HMRRP
Eval Source: CERS,

Eval General Type: Other/Unknown
Eval Date: 12-04-2014
Violations Found: No
Eval Type: Other, not routine, done by local agency
Eval Notes: CERS Assistance
Eval Division: Santa Cruz County Environmental Health
Eval Program: HMRRP
Eval Source: CERS,

Eval General Type: Compliance Evaluation Inspection
Eval Date: 11-18-2015
Violations Found: No
Eval Type: Routine done by local agency
Eval Notes: Not reported
Eval Division: Santa Cruz County Environmental Health
Eval Program: HW
Eval Source: CERS,

Eval General Type: Compliance Evaluation Inspection
Eval Date: 06-27-2023
Violations Found: No
Eval Type: Routine done by local agency
Eval Notes: Not reported
Eval Division: Santa Cruz County Environmental Health
Eval Program: HW
Eval Source: CERS,

Eval General Type: Compliance Evaluation Inspection
Eval Date: 07-02-2013
Violations Found: No
Eval Type: Routine done by local agency
Eval Notes: Not reported
Eval Division: Santa Cruz County Environmental Health
Eval Program: HW
Eval Source: CERS,

Eval General Type: Compliance Evaluation Inspection
Eval Date: 10-20-2014
Violations Found: No
Eval Type: Routine done by local agency
Eval Notes: Not reported
Eval Division: Santa Cruz County Environmental Health

Map ID
Direction
Distance
Elevation

MAP FINDINGS

Site

Database(s)

EDR ID Number
EPA ID Number

ALAN RICE AUTOMOTIVE (Continued)

S110743281

Eval Program: HW
Eval Source: CERS,

Eval General Type: Compliance Evaluation Inspection
Eval Date: 12-07-2016
Violations Found: Yes
Eval Type: Routine done by local agency
Eval Notes: Not reported
Eval Division: Santa Cruz County Environmental Health
Eval Program: HMRRP
Eval Source: CERS,

Eval General Type: Compliance Evaluation Inspection
Eval Date: 07-02-2013
Violations Found: No
Eval Type: Routine done by local agency
Eval Notes: Not reported
Eval Division: Santa Cruz County Environmental Health
Eval Program: HMRRP
Eval Source: CERS,

Eval General Type: Compliance Evaluation Inspection
Eval Date: 08-14-2023
Violations Found: Yes
Eval Type: Routine done by local agency
Eval Notes: Not reported
Eval Division: Santa Cruz County Environmental Health
Eval Program: HW
Eval Source: CERS,

Eval General Type: Compliance Evaluation Inspection
Eval Date: 10-07-2021
Violations Found: Yes
Eval Type: Routine done by local agency
Eval Notes: Not reported
Eval Division: Santa Cruz County Environmental Health
Eval Program: HW
Eval Source: CERS,

Eval General Type: Compliance Evaluation Inspection
Eval Date: 05-21-2019
Violations Found: Yes
Eval Type: Routine done by local agency
Eval Notes: gklhgkkgjkgh
Eval Division: Santa Cruz County Environmental Health
Eval Program: HMRRP
Eval Source: CERS,

Eval General Type: Compliance Evaluation Inspection
Eval Date: 10-07-2021
Violations Found: Yes
Eval Type: Routine done by local agency
Eval Notes: Onsite inspection with the permission of Alan Rice, the owner. Due to COVID-19 constraints, the signature of the owner was not obtained.
Eval Division: Santa Cruz County Environmental Health
Eval Program: HMRRP
Eval Source: CERS,

Map ID
Direction
Distance
Elevation

MAP FINDINGS

Site

Database(s)

EDR ID Number
EPA ID Number

ALAN RICE AUTOMOTIVE (Continued)

S110743281

Eval General Type: Compliance Evaluation Inspection
Eval Date: 10-20-2014
Violations Found: Yes
Eval Type: Routine done by local agency
Eval Notes: Not reported
Eval Division: Santa Cruz County Environmental Health
Eval Program: HMRRP
Eval Source: CERS,

Eval General Type: Compliance Evaluation Inspection
Eval Date: 12-07-2016
Violations Found: No
Eval Type: Routine done by local agency
Eval Notes: Not reported
Eval Division: Santa Cruz County Environmental Health
Eval Program: HW
Eval Source: CERS,

Enforcement Action:

Site ID: 3915
Site Name: Genuine Parts Company DBA Winchester Auto Parts #031
Site Address: 3545 SOQUEL DR
Site City: SOQUEL
Site Zip: 95073
Enf Action Date: 12-07-2016
Enf Action Type: Notice of Violation (Unified Program)
Enf Action Description: Notice of Violation Issued by the Inspector at the Time of Inspection
Enf Action Notes: Not reported
Enf Action Division: Santa Cruz County Environmental Health
Enf Action Program: HMRRP
Enf Action Source: CERS,

Site ID: 3915
Site Name: Genuine Parts Company DBA Winchester Auto Parts #031
Site Address: 3545 SOQUEL DR
Site City: SOQUEL
Site Zip: 95073
Enf Action Date: 10-20-2014
Enf Action Type: Notice of Violation (Unified Program)
Enf Action Description: Notice of Violation Issued by the Inspector at the Time of Inspection
Enf Action Notes: Not reported
Enf Action Division: Santa Cruz County Environmental Health
Enf Action Program: HMRRP
Enf Action Source: CERS,

Coordinates:

Site ID: 3915
Facility Name: Genuine Parts Company DBA Winchester Auto Parts #031
Env Int Type Code: HWG
Program ID: 10604257
Coord Name: Not reported
Ref Point Type Desc: Center of a facility or station.,
Latitude: 36.987800
Longitude: -121.968480

Map ID
Direction
Distance
Elevation

MAP FINDINGS

Site

Database(s)

EDR ID Number
EPA ID Number

ALAN RICE AUTOMOTIVE (Continued)

S110743281

Affiliation:

Affiliation Type Desc: Document Preparer
Entity Name: Alan Rice
Entity Title: Not reported
Affiliation Address: Not reported
Affiliation City: Not reported
Affiliation State: Not reported
Affiliation Country: Not reported
Affiliation Zip: Not reported
Affiliation Phone: ,

Affiliation Type Desc: Facility Mailing Address
Entity Name: Mailing Address
Entity Title: Not reported
Affiliation Address: 3545 Soquel Dr
Affiliation City: Soquel
Affiliation State: CA
Affiliation Country: Not reported
Affiliation Zip: 95073
Affiliation Phone: ,

Affiliation Type Desc: Parent Corporation
Entity Name: ALAN RICE AUTOMOTIVE
Entity Title: Not reported
Affiliation Address: Not reported
Affiliation City: Not reported
Affiliation State: Not reported
Affiliation Country: Not reported
Affiliation Zip: Not reported
Affiliation Phone: ,

Affiliation Type Desc: Parent Corporation
Entity Name: Genuine Parts Company - Napa Auto Parts #031
Entity Title: Not reported
Affiliation Address: Not reported
Affiliation City: Not reported
Affiliation State: Not reported
Affiliation Country: Not reported
Affiliation Zip: Not reported
Affiliation Phone: ,

Affiliation Type Desc: Document Preparer
Entity Name: Julie Yurkovic
Entity Title: Not reported
Affiliation Address: Not reported
Affiliation City: Not reported
Affiliation State: Not reported
Affiliation Country: Not reported
Affiliation Zip: Not reported
Affiliation Phone: ,

Affiliation Type Desc: Environmental Contact
Entity Name: Devin Walton
Entity Title: Not reported
Affiliation Address: 4425 International Boulevard
Affiliation City: Oakland
Affiliation State: CA

Map ID
Direction
Distance
Elevation

MAP FINDINGS

Site

Database(s)

EDR ID Number
EPA ID Number

ALAN RICE AUTOMOTIVE (Continued)

S110743281

Affiliation Country: Not reported
Affiliation Zip: 94601
Affiliation Phone: ,

Affiliation Type Desc: Operator
Entity Name: DAVID BROWN
Entity Title: Not reported
Affiliation Address: Not reported
Affiliation City: Not reported
Affiliation State: Not reported
Affiliation Country: Not reported
Affiliation Zip: Not reported
Affiliation Phone: (916) 600-3078,

Affiliation Type Desc: CUPA District
Entity Name: Santa Cruz County Environmental Health
Entity Title: Not reported
Affiliation Address: 701 Ocean Boulevard, Suite 312
Affiliation City: Santa Cruz
Affiliation State: CA
Affiliation Country: Not reported
Affiliation Zip: 95060
Affiliation Phone: (831) 454-2022,

Affiliation Type Desc: Identification Signer
Entity Name: Alan Rice
Entity Title: Owner
Affiliation Address: Not reported
Affiliation City: Not reported
Affiliation State: Not reported
Affiliation Country: Not reported
Affiliation Zip: Not reported
Affiliation Phone: ,

Affiliation Type Desc: Legal Owner
Entity Name: Genuine Parts Company
Entity Title: Not reported
Affiliation Address: 2999 Wildwood Parkway
Affiliation City: Atlanta
Affiliation State: GA
Affiliation Country: United States
Affiliation Zip: 30339
Affiliation Phone: (770) 953-1700,

Affiliation Type Desc: Facility Mailing Address
Entity Name: Mailing Address
Entity Title: Not reported
Affiliation Address: 3545 Soquel Drive,
Affiliation City: Soquel
Affiliation State: CA
Affiliation Country: Not reported
Affiliation Zip: 95073-2032
Affiliation Phone: ,

Affiliation Type Desc: Identification Signer
Entity Name: Devin Walton
Entity Title: District Operations Manager

Map ID
Direction
Distance
Elevation

MAP FINDINGS

Site

Database(s)

EDR ID Number
EPA ID Number

ALAN RICE AUTOMOTIVE (Continued)

S110743281

Affiliation Address: Not reported
Affiliation City: Not reported
Affiliation State: Not reported
Affiliation Country: Not reported
Affiliation Zip: Not reported
Affiliation Phone: ,

Affiliation Type Desc: Operator
Entity Name: Alan Rice
Entity Title: Not reported
Affiliation Address: Not reported
Affiliation City: Not reported
Affiliation State: Not reported
Affiliation Country: Not reported
Affiliation Zip: Not reported
Affiliation Phone: (831) 475-4774,

Name: GENUINE PARTS COMPANY DBA WINCHESTER AUTO PARTS #031
Address: 3545 SOQUEL DR
City,State,Zip: SOQUEL, CA 95073
Site ID: 3915
CERS ID: 10931401
CERS Description: Hazardous Waste Generator

Violations:

Site ID: 3915
Site Name: Genuine Parts Company DBA Winchester Auto Parts #031
Violation Date: 10-07-2021
Citation: HSC 6.95 25508(a)(1) - California Health and Safety Code, Chapter 6.95, Section(s) 25508(a)(1)

Violation Description: Failure to complete and electronically submit a business plan when storing/handling a hazardous material at or above reportable quantities.

Violation Notes: Returned to compliance on 02/17/2023. Observation: Business plan was last submitted 3/25/2020 which is past the annual due date of CERS submittals. Correction: Review and submit business plan into CERS for this year and annually thereafter before due date.

Violation Division: Santa Cruz County Environmental Health
Violation Program: HMRRP
Violation Source: CERS,

Site ID: 3915
Site Name: Genuine Parts Company DBA Winchester Auto Parts #031
Violation Date: 10-07-2021
Citation: 22 CCR 12 66262.34(f) - California Code of Regulations, Title 22, Chapter 12, Section(s) 66262.34(f)

Violation Description: Failure to properly label hazardous waste accumulation containers and portable tanks with the following requirements: "Hazardous Waste", name and address of the generator, physical and chemical characteristics of the Hazardous Waste, and starting accumulation date.

Violation Notes: Returned to compliance on 06/27/2023. Observation: Hazardous Waste labels on Used Oil and Used Antifreeze containers missing accumulation start dates. Correction: Place a date on each container when hazardous wastes are first placed in the containers after disposal pickup. The wastes must be disposed of within 180 days of the accumulation start date.

Map ID
Direction
Distance
Elevation

MAP FINDINGS

Site

Database(s)

EDR ID Number
EPA ID Number

ALAN RICE AUTOMOTIVE (Continued)

S110743281

Violation Division: Santa Cruz County Environmental Health
Violation Program: HW
Violation Source: CERS,

Site ID: 3915
Site Name: Genuine Parts Company DBA Winchester Auto Parts #031
Violation Date: 05-21-2019
Citation: HSC 6.95 25508(a)(1) - California Health and Safety Code, Chapter 6.95, Section(s) 25508(a)(1)
Violation Description: Failure to establish and electronically submit an adequate emergency response plan and procedures for a release or threatened release of a hazardous material.
Violation Notes: Returned to compliance on 04/19/2022.
Violation Division: Santa Cruz County Environmental Health
Violation Program: HMRRP
Violation Source: CERS,

Site ID: 3915
Site Name: Genuine Parts Company DBA Winchester Auto Parts #031
Violation Date: 10-20-2014
Citation: HSC 6.95 25508.1(a)-(e) - California Health and Safety Code, Chapter 6.95, Section(s) 25508.1(a)-(e)
Violation Description: Failure to electronically update business plan within 30 days of any one of the following events: A 100 percent or more increase in the quantity of a previously disclosed material. Any handling of a previously undisclosed hazardous materials at or above reportable quantities. A change of business address, business ownership, or business name.
Violation Notes: Returned to compliance on 12/04/2014.
Violation Division: Santa Cruz County Environmental Health
Violation Program: HMRRP
Violation Source: CERS,

Site ID: 3915
Site Name: Genuine Parts Company DBA Winchester Auto Parts #031
Violation Date: 06-27-2023
Citation: HSC 6.95 25508(a)(3) - California Health and Safety Code, Chapter 6.95, Section(s) 25508(a)(3)
Violation Description: Failure to report program data electronically.
Violation Notes: Provide accurate information for businesses and ownership.
Violation Division: Santa Cruz County Environmental Health
Violation Program: HMRRP
Violation Source: CERS,

Site ID: 3915
Site Name: Genuine Parts Company DBA Winchester Auto Parts #031
Violation Date: 12-07-2016
Citation: HSC 6.95 25508(a)(1) - California Health and Safety Code, Chapter 6.95, Section(s) 25508(a)(1)
Violation Description: Failure to annually review and electronically certify that the business plan is complete and accurate on or before the annual due date.
Violation Notes: Returned to compliance on 02/10/2017. Access the CERS website and review and re-certify the Hazardous Materials Business Plan online.
Violation Division: Santa Cruz County Environmental Health
Violation Program: HMRRP
Violation Source: CERS,

Map ID
Direction
Distance
Elevation

MAP FINDINGS

Site

Database(s)

EDR ID Number
EPA ID Number

ALAN RICE AUTOMOTIVE (Continued)

S110743281

Site ID: 3915
Site Name: Genuine Parts Company DBA Winchester Auto Parts #031
Violation Date: 10-07-2021
Citation: HSC 6.95 25505(a)(4) - California Health and Safety Code, Chapter 6.95, Section(s) 25505(a)(4)
Violation Description: Failure to provide initial and annual training to all employees in safety procedures in the event of a release or threatened release of a hazardous material or failure to document and maintain training records for a minimum of three years.
Violation Notes: Returned to compliance on 02/17/2023. Observation: Initial training are provided for new employees but no annual refresher training for all employees. Correction: Provide annual refresher training for all employees. Keep training records for a minimum of three years.
Violation Division: Santa Cruz County Environmental Health
Violation Program: HMRRP
Violation Source: CERS,

Site ID: 3915
Site Name: Genuine Parts Company DBA Winchester Auto Parts #031
Violation Date: 08-14-2023
Citation: 22 CCR 23 66273.34 - California Code of Regulations, Title 22, Chapter 23, Section(s) 66273.34
Violation Description: Failure to label or mark each individual or container or the designated area of universal waste as required. 1) Waste batteries shall be marked with "Universal Waste-Battery(ies) . 2) Mercury containing equipment shall be marked with "Universal Waste -Mercury-Containing Equipment . 3) Lamps shall be marked with Universal Waste-Lamp(s) . 4)Each electronic devices or the container or the designated area shall be marked with Universal Waste-Electronic Device(s) . 5) Each CRTs or the container or the designated area shall be marked with "Universal Waste-CRT(s) . 6) CRT glass or the designated area shall be marked with Universal Waste-CRT glass .
Violation Notes: Observed: Approximately 80 spent batteries stored in hallway and outside storage without date labels or "Universal Waste" denotation. Correction: Provide dates for batteries and clearly label waste storage areas.
Violation Division: Santa Cruz County Environmental Health
Violation Program: HW
Violation Source: CERS,

Site ID: 3915
Site Name: Genuine Parts Company DBA Winchester Auto Parts #031
Violation Date: 06-27-2023
Citation: HSC 6.95 25508(a)(1) - California Health and Safety Code, Chapter 6.95, Section(s) 25508(a)(1)
Violation Description: Failure to complete and electronically submit a business plan when storing/handling a hazardous material at or above reportable quantities.
Violation Notes: Provide annual updates to CERS for facility, inventory and plans prior to previous submittal date.
Violation Division: Santa Cruz County Environmental Health
Violation Program: HMRRP
Violation Source: CERS,

Evaluation:
Eval General Type: Other/Unknown
Eval Date: 02-10-2017

Map ID
Direction
Distance
Elevation

MAP FINDINGS

Site

Database(s)

EDR ID Number
EPA ID Number

ALAN RICE AUTOMOTIVE (Continued)

S110743281

Violations Found: No
Eval Type: Other, not routine, done by local agency
Eval Notes: The HMBP has been re-certified electronically. Violation corrected.
Good Work!

Eval Division: Santa Cruz County Environmental Health
Eval Program: HMRRP
Eval Source: CERS,

Eval General Type: Compliance Evaluation Inspection
Eval Date: 06-27-2023
Violations Found: Yes
Eval Type: Routine done by local agency
Eval Notes: Consent to inspect given by Alan Rice. Joint inspection with Rick Miller. Found location to have two separate businesses at address and CERS information scrambled. Alan Rice: EPA CAL000218884 GPC Napa Auto Parts #031: EPA CAL000422927 CERS ID 10604257 has been associated with Alan Rice Automotive for a number of years and should remain under his purview as inventories and map and historical information was submitted by and pertinent to his facility. GPC NAPA - please properly update CERS ID 10931401 and enter all information as applicable to Facility Information and possible inventory and plans for your business at 3545 Soquel Dr. It would be helpful if suites had clear assignments to avoid future confusion of operations. Thank you.

Eval Division: Santa Cruz County Environmental Health
Eval Program: HMRRP
Eval Source: CERS,

Eval General Type: Other/Unknown
Eval Date: 12-04-2014
Violations Found: No
Eval Type: Other, not routine, done by local agency
Eval Notes: CERS Assistance
Eval Division: Santa Cruz County Environmental Health
Eval Program: HMRRP
Eval Source: CERS,

Eval General Type: Compliance Evaluation Inspection
Eval Date: 11-18-2015
Violations Found: No
Eval Type: Routine done by local agency
Eval Notes: Not reported
Eval Division: Santa Cruz County Environmental Health
Eval Program: HW
Eval Source: CERS,

Eval General Type: Compliance Evaluation Inspection
Eval Date: 06-27-2023
Violations Found: No
Eval Type: Routine done by local agency
Eval Notes: Not reported
Eval Division: Santa Cruz County Environmental Health
Eval Program: HW
Eval Source: CERS,

Eval General Type: Compliance Evaluation Inspection
Eval Date: 07-02-2013
Violations Found: No

Map ID
Direction
Distance
Elevation

MAP FINDINGS

Site

Database(s)

EDR ID Number
EPA ID Number

ALAN RICE AUTOMOTIVE (Continued)

S110743281

Eval Type: Routine done by local agency
Eval Notes: Not reported
Eval Division: Santa Cruz County Environmental Health
Eval Program: HW
Eval Source: CERS,

Eval General Type: Compliance Evaluation Inspection
Eval Date: 10-20-2014
Violations Found: No
Eval Type: Routine done by local agency
Eval Notes: Not reported
Eval Division: Santa Cruz County Environmental Health
Eval Program: HW
Eval Source: CERS,

Eval General Type: Compliance Evaluation Inspection
Eval Date: 12-07-2016
Violations Found: Yes
Eval Type: Routine done by local agency
Eval Notes: Not reported
Eval Division: Santa Cruz County Environmental Health
Eval Program: HMRRP
Eval Source: CERS,

Eval General Type: Compliance Evaluation Inspection
Eval Date: 07-02-2013
Violations Found: No
Eval Type: Routine done by local agency
Eval Notes: Not reported
Eval Division: Santa Cruz County Environmental Health
Eval Program: HMRRP
Eval Source: CERS,

Eval General Type: Compliance Evaluation Inspection
Eval Date: 08-14-2023
Violations Found: Yes
Eval Type: Routine done by local agency
Eval Notes: Not reported
Eval Division: Santa Cruz County Environmental Health
Eval Program: HW
Eval Source: CERS,

Eval General Type: Compliance Evaluation Inspection
Eval Date: 10-07-2021
Violations Found: Yes
Eval Type: Routine done by local agency
Eval Notes: Not reported
Eval Division: Santa Cruz County Environmental Health
Eval Program: HW
Eval Source: CERS,

Eval General Type: Compliance Evaluation Inspection
Eval Date: 05-21-2019
Violations Found: Yes
Eval Type: Routine done by local agency
Eval Notes: gklhgkkgjkgh
Eval Division: Santa Cruz County Environmental Health

Map ID
Direction
Distance
Elevation

MAP FINDINGS

Site

Database(s)

EDR ID Number
EPA ID Number

ALAN RICE AUTOMOTIVE (Continued)

S110743281

Eval Program: HMRRP
Eval Source: CERS,

Eval General Type: Compliance Evaluation Inspection
Eval Date: 10-07-2021
Violations Found: Yes
Eval Type: Routine done by local agency
Eval Notes: Onsite inspection with the permission of Alan Rice, the owner. Due to COVID-19 constraints, the signature of the owner was not obtained.

Eval Division: Santa Cruz County Environmental Health
Eval Program: HMRRP
Eval Source: CERS,

Eval General Type: Compliance Evaluation Inspection
Eval Date: 10-20-2014
Violations Found: Yes
Eval Type: Routine done by local agency
Eval Notes: Not reported
Eval Division: Santa Cruz County Environmental Health
Eval Program: HMRRP
Eval Source: CERS,

Eval General Type: Compliance Evaluation Inspection
Eval Date: 12-07-2016
Violations Found: No
Eval Type: Routine done by local agency
Eval Notes: Not reported
Eval Division: Santa Cruz County Environmental Health
Eval Program: HW
Eval Source: CERS,

Enforcement Action:

Site ID: 3915
Site Name: Genuine Parts Company DBA Winchester Auto Parts #031
Site Address: 3545 SOQUEL DR
Site City: SOQUEL
Site Zip: 95073
Enf Action Date: 12-07-2016
Enf Action Type: Notice of Violation (Unified Program)
Enf Action Description: Notice of Violation Issued by the Inspector at the Time of Inspection
Enf Action Notes: Not reported
Enf Action Division: Santa Cruz County Environmental Health
Enf Action Program: HMRRP
Enf Action Source: CERS,

Site ID: 3915
Site Name: Genuine Parts Company DBA Winchester Auto Parts #031
Site Address: 3545 SOQUEL DR
Site City: SOQUEL
Site Zip: 95073
Enf Action Date: 10-20-2014
Enf Action Type: Notice of Violation (Unified Program)
Enf Action Description: Notice of Violation Issued by the Inspector at the Time of Inspection
Enf Action Notes: Not reported
Enf Action Division: Santa Cruz County Environmental Health
Enf Action Program: HMRRP
Enf Action Source: CERS,

Map ID
Direction
Distance
Elevation

MAP FINDINGS

Site

Database(s)

EDR ID Number
EPA ID Number

ALAN RICE AUTOMOTIVE (Continued)

S110743281

Coordinates:

Site ID: 3915
Facility Name: Genuine Parts Company DBA Winchester Auto Parts #031
Env Int Type Code: HWG
Program ID: 10604257
Coord Name: Not reported
Ref Point Type Desc: Center of a facility or station.,
Latitude: 36.987800
Longitude: -121.968480

Affiliation:

Affiliation Type Desc: Document Preparer
Entity Name: Alan Rice
Entity Title: Not reported
Affiliation Address: Not reported
Affiliation City: Not reported
Affiliation State: Not reported
Affiliation Country: Not reported
Affiliation Zip: Not reported
Affiliation Phone: ,

Affiliation Type Desc: Facility Mailing Address
Entity Name: Mailing Address
Entity Title: Not reported
Affiliation Address: 3545 Soquel Dr
Affiliation City: Soquel
Affiliation State: CA
Affiliation Country: Not reported
Affiliation Zip: 95073
Affiliation Phone: ,

Affiliation Type Desc: Parent Corporation
Entity Name: ALAN RICE AUTOMOTIVE
Entity Title: Not reported
Affiliation Address: Not reported
Affiliation City: Not reported
Affiliation State: Not reported
Affiliation Country: Not reported
Affiliation Zip: Not reported
Affiliation Phone: ,

Affiliation Type Desc: Parent Corporation
Entity Name: Genuine Parts Company - Napa Auto Parts #031
Entity Title: Not reported
Affiliation Address: Not reported
Affiliation City: Not reported
Affiliation State: Not reported
Affiliation Country: Not reported
Affiliation Zip: Not reported
Affiliation Phone: ,

Affiliation Type Desc: Document Preparer
Entity Name: Julie Yurkovic
Entity Title: Not reported
Affiliation Address: Not reported
Affiliation City: Not reported

Map ID
Direction
Distance
Elevation

MAP FINDINGS

Site

Database(s)

EDR ID Number
EPA ID Number

ALAN RICE AUTOMOTIVE (Continued)

S110743281

Affiliation State: Not reported
Affiliation Country: Not reported
Affiliation Zip: Not reported
Affiliation Phone: ,

Affiliation Type Desc: Environmental Contact
Entity Name: Devin Walton
Entity Title: Not reported
Affiliation Address: 4425 International Boulevard
Affiliation City: Oakland
Affiliation State: CA
Affiliation Country: Not reported
Affiliation Zip: 94601
Affiliation Phone: ,

Affiliation Type Desc: Operator
Entity Name: DAVID BROWN
Entity Title: Not reported
Affiliation Address: Not reported
Affiliation City: Not reported
Affiliation State: Not reported
Affiliation Country: Not reported
Affiliation Zip: Not reported
Affiliation Phone: (916) 600-3078,

Affiliation Type Desc: CUPA District
Entity Name: Santa Cruz County Environmental Health
Entity Title: Not reported
Affiliation Address: 701 Ocean Boulevard, Suite 312
Affiliation City: Santa Cruz
Affiliation State: CA
Affiliation Country: Not reported
Affiliation Zip: 95060
Affiliation Phone: (831) 454-2022,

Affiliation Type Desc: Identification Signer
Entity Name: Alan Rice
Entity Title: Owner
Affiliation Address: Not reported
Affiliation City: Not reported
Affiliation State: Not reported
Affiliation Country: Not reported
Affiliation Zip: Not reported
Affiliation Phone: ,

Affiliation Type Desc: Legal Owner
Entity Name: Genuine Parts Company
Entity Title: Not reported
Affiliation Address: 2999 Wildwood Parkway
Affiliation City: Atlanta
Affiliation State: GA
Affiliation Country: United States
Affiliation Zip: 30339
Affiliation Phone: (770) 953-1700,

Affiliation Type Desc: Facility Mailing Address
Entity Name: Mailing Address

Map ID
Direction
Distance
Elevation

MAP FINDINGS

Site

Database(s)

EDR ID Number
EPA ID Number

ALAN RICE AUTOMOTIVE (Continued)

S110743281

Entity Title: Not reported
Affiliation Address: 3545 Soquel Drive,
Affiliation City: Soquel
Affiliation State: CA
Affiliation Country: Not reported
Affiliation Zip: 95073-2032
Affiliation Phone: ,

Affiliation Type Desc: Identification Signer
Entity Name: Devin Walton
Entity Title: District Operations Manager
Affiliation Address: Not reported
Affiliation City: Not reported
Affiliation State: Not reported
Affiliation Country: Not reported
Affiliation Zip: Not reported
Affiliation Phone: ,

Affiliation Type Desc: Operator
Entity Name: Alan Rice
Entity Title: Not reported
Affiliation Address: Not reported
Affiliation City: Not reported
Affiliation State: Not reported
Affiliation Country: Not reported
Affiliation Zip: Not reported
Affiliation Phone: (831) 475-4774,

CUPA SANTA CRUZ:

Name: ALAN RICE AUTOMOTIVE
Address: 3545 SOQUEL DR
City,State,Zip: SOQUEL, CA 95073
Facility Id: FA0003877
Cross Street: CARRICKER LN
Description: HMMP STANDARD FORM FILING FEE

Name: ALAN RICE AUTOMOTIVE
Address: 3545 SOQUEL DR
City,State,Zip: SOQUEL, CA 95073
Facility Id: FA0003877
Cross Street: CARRICKER LN
Description: HMMP STANDARD FORM QR 2

Name: ALAN RICE AUTOMOTIVE
Address: 3545 SOQUEL DR
City,State,Zip: SOQUEL, CA 95073
Facility Id: FA0003877
Cross Street: CARRICKER LN
Description: HAZARDOUS WASTE GENERATOR (HMMP STD FORM)

Map ID
 Direction
 Distance
 Elevation

MAP FINDINGS

EDR ID Number
 EPA ID Number

Site	Database(s)	EDR ID Number EPA ID Number
I61 SSE 1/8-1/4 0.127 mi. 672 ft. Relative: Lower Actual: 103 ft.	RCRA-SQG HWTS HAZNET	1010562015 CAR000185751
HOME DEPOT STORE #6968 2600 41ST AVE SOQUEL, CA 95073 Site 6 of 11 in cluster I RCRA Listings: Date Form Received by Agency: 20230306 Handler Name: Home Depot Store #6968 Handler Address: 2600 41ST AVE Handler City,State,Zip: SOQUEL, CA 95073 EPA ID: CAR000185751 Contact Name: MICHELLE A O'BRIEN Contact Address: PACES FERRY RD., D-4 Contact City,State,Zip: ATLANTA, GA 30339 Contact Telephone: 770-433-8211 x82714 Contact Fax: Not reported Contact Email: MICHELLE_A_OBRIEN@HOMEDEPOT.COM Contact Title: REGULATORY COMPLIANCE MANAGER EPA Region: 09 Land Type: Private Federal Waste Generator Description: Small Quantity Generator Non-Notifier: Not reported Biennial Report Cycle: Not reported Accessibility: Not reported Active Site Indicator: Handler Activities State District Owner: Not reported State District: Not reported Mailing Address: PACES FERRY RD., D-4 Mailing City,State,Zip: ATLANTA, GA 30339 Owner Name: Home Depot Usa, Inc Owner Type: Private Operator Name: Home Depot Usa, Inc Operator Type: Private Short-Term Generator Activity: No Importer Activity: No Mixed Waste Generator: No Transporter Activity: No Transfer Facility Activity: No Recycler Activity with Storage: No Small Quantity On-Site Burner Exemption: No Smelting Melting and Refining Furnace Exemption: No Underground Injection Control: No Off-Site Waste Receipt: No Universal Waste Indicator: No Universal Waste Destination Facility: No Federal Universal Waste: No Active Site State-Reg Handler: --- Federal Facility Indicator: Not reported Hazardous Secondary Material Indicator: N Sub-Part K Indicator: Not reported 2018 GPRC Permit Baseline: Not on the Baseline 2018 GPRC Renewals Baseline: Not on the Baseline 202 GPRC Corrective Action Baseline: No Subject to Corrective Action Universe: No Non-TSDFs Where RCRA CA has Been Imposed Universe: No Corrective Action Priority Ranking: No NCAPS ranking Environmental Control Indicator: No Institutional Control Indicator: No		

Map ID
Direction
Distance
Elevation

MAP FINDINGS

Site

Database(s)

EDR ID Number
EPA ID Number

HOME DEPOT STORE #6968 (Continued)

1010562015

Human Exposure Controls Indicator:	N/A
Groundwater Controls Indicator:	N/A
Significant Non-Complier Universe:	No
Unaddressed Significant Non-Complier Universe:	No
Addressed Significant Non-Complier Universe:	No
Significant Non-Complier With a Compliance Schedule Universe:	No
Financial Assurance Required:	Not reported
Handler Date of Last Change:	20230315
Recognized Trader-Importer:	No
Recognized Trader-Exporter:	No
Importer of Spent Lead Acid Batteries:	No
Exporter of Spent Lead Acid Batteries:	No
Recycler Activity Without Storage:	No
Manifest Broker:	No
Sub-Part P Indicator:	No

Hazardous Waste Summary:

Waste Code:	D001
Waste Description:	Ignitable Waste
Waste Code:	D002
Waste Description:	Corrosive Waste
Waste Code:	D003
Waste Description:	Reactive Waste
Waste Code:	D004
Waste Description:	Arsenic
Waste Code:	D005
Waste Description:	Barium
Waste Code:	D006
Waste Description:	Cadmium
Waste Code:	D007
Waste Description:	Chromium
Waste Code:	D008
Waste Description:	Lead
Waste Code:	D009
Waste Description:	Mercury
Waste Code:	D010
Waste Description:	Selenium
Waste Code:	D011
Waste Description:	Silver
Waste Code:	D015
Waste Description:	Toxaphene (C10 H10 Cl8, Technical Chlorinated Camphene, 67-69 Percent Chlorine)
Waste Code:	D016
Waste Description:	2,4-D (2,4-Dichlorophenoxyacetic Acid)

Map ID
Direction
Distance
Elevation

MAP FINDINGS

Site

Database(s)

EDR ID Number
EPA ID Number

HOME DEPOT STORE #6968 (Continued)

1010562015

Waste Code:	D018
Waste Description:	Benzene
Waste Code:	D020
Waste Description:	Chlordane
Waste Code:	D023
Waste Description:	O-Cresol
Waste Code:	D024
Waste Description:	M-Cresol
Waste Code:	D027
Waste Description:	1,4-Dichlorobenzene
Waste Code:	D028
Waste Description:	1,2-Dichloroethane
Waste Code:	D031
Waste Description:	Heptachlor (And Its Epoxide)
Waste Code:	D035
Waste Description:	Methyl Ethyl Ketone
Waste Code:	D039
Waste Description:	Tetrachloroethylene
Waste Code:	D040
Waste Description:	Trichloroethylene
Waste Code:	D043
Waste Description:	Vinyl Chloride
Waste Code:	U002
Waste Description:	2-Propanone (l) (Or) Acetone (l)
Waste Code:	U072
Waste Description:	Benzene, 1,4-Dichloro- (Or) P-Dichlorobenzene
Waste Code:	U080
Waste Description:	Methane, Dichloro- (Or) Methylene Chloride
Waste Code:	U112
Waste Description:	Acetic Acid, Ethyl Ester (l) (Or) Ethyl Acetate (l)
Waste Code:	U154
Waste Description:	Methanol (l) (Or) Methyl Alcohol (l)
Waste Code:	U159
Waste Description:	2-Butanone (l,T) (Or) Methyl Ethyl Ketone (Mek) (l,T)
Waste Code:	U160
Waste Description:	2-Butanone, Peroxide (R,T) (Or) Methyl Ethyl Ketone Peroxide (R,T)
Waste Code:	U161
Waste Description:	4-Methyl-2-Pentanone (l) (Or) Methyl Isobutyl Ketone (l) (Or) Pentanol, 4-Methyl-

Map ID
Direction
Distance
Elevation

MAP FINDINGS

Site

Database(s)

EDR ID Number
EPA ID Number

HOME DEPOT STORE #6968 (Continued)

1010562015

Waste Code:	U165
Waste Description:	Naphthalene
Waste Code:	U210
Waste Description:	Ethene, Tetrachloro- (Or) Tetrachloroethylene
Waste Code:	U220
Waste Description:	Benzene, Methyl- (Or) Toluene
Waste Code:	U226
Waste Description:	Ethane, 1,1,1-Trichloro- (Or) Methyl Chloroform
Waste Code:	U228
Waste Description:	Ethene, Trichloro- (Or) Trichloroethylene
Waste Code:	U239
Waste Description:	Benzene, Dimethyl- (I,T) (Or) Xylene (I)
Waste Code:	U240
Waste Description:	2,4-D, Salts & Esters (Or) Acetic Acid, (2,4-Dichlorophenoxy)-, Salts & Esters (Or) Dichlorophenoxyacetic Acid 2,4-D
Waste Code:	U249
Waste Description:	Zinc Phosphide Zn3p2, When Present At Concentrations Of 10% Or Less
Waste Code:	U279
Waste Description:	U279
Waste Code:	U411
Waste Description:	U411

Handler - Owner Operator:

Owner/Operator Indicator:	Owner
Owner/Operator Name: HOME DEPOT USA	
Legal Status:	Private
Date Became Current:	20070716
Date Ended Current:	Not reported
Owner/Operator Address:	2455 PACES FERRY RD
Owner/Operator City,State,Zip:	ATLANTA, GA 30339
Owner/Operator Telephone:	Not reported
Owner/Operator Telephone Ext:	Not reported
Owner/Operator Fax:	Not reported
Owner/Operator Email:	Not reported
Owner/Operator Indicator:	Owner
Owner/Operator Name: HOME DEPOT USA, INC	
Legal Status:	Private
Date Became Current:	20070716
Date Ended Current:	Not reported
Owner/Operator Address:	2455 PACES FERRY RD., D-4
Owner/Operator City,State,Zip:	ATLANTA, GA 30339
Owner/Operator Telephone:	770-433-8211
Owner/Operator Telephone Ext:	82714
Owner/Operator Fax:	Not reported
Owner/Operator Email:	MICHELLE_A_OBRIEN@HOMEDEPOT.COM
Owner/Operator Indicator:	Operator

Map ID
Direction
Distance
Elevation

MAP FINDINGS

Site

Database(s)

EDR ID Number
EPA ID Number

HOME DEPOT STORE #6968 (Continued)

1010562015

Owner/Operator Name:	HOME DEPOT USA	
Legal Status:	Private	
Date Became Current:	20070716	
Date Ended Current:	Not reported	
Owner/Operator Address:	Not reported	
Owner/Operator City,State,Zip:	Not reported	
Owner/Operator Telephone:	Not reported	
Owner/Operator Telephone Ext:	Not reported	
Owner/Operator Fax:	Not reported	
Owner/Operator Email:	Not reported	
Owner/Operator Indicator:	Operator	
Owner/Operator Name:	HOME DEPOT USA	
Legal Status:	Private	
Date Became Current:	20070716	
Date Ended Current:	Not reported	
Owner/Operator Address:	2455 PACES FERRY RD	
Owner/Operator City,State,Zip:	ATLANTA, GA 30339	
Owner/Operator Telephone:	281-842-0809	
Owner/Operator Telephone Ext:	Not reported	
Owner/Operator Fax:	Not reported	
Owner/Operator Email:	Not reported	
Owner/Operator Indicator:	Operator	
Owner/Operator Name:	HOME DEPOT USA, INC	
Legal Status:	Private	
Date Became Current:	20070716	
Date Ended Current:	Not reported	
Owner/Operator Address:	2455 PACES FERRY RD., D-4	
Owner/Operator City,State,Zip:	ATLANTA, GA 30339	
Owner/Operator Telephone:	770-433-8211	
Owner/Operator Telephone Ext:	82714	
Owner/Operator Fax:	Not reported	
Owner/Operator Email:	MICHELLE_A_OBRIEN@HOMEDEPOT.COM	
Owner/Operator Indicator:	Owner	
Owner/Operator Name:	HOME DEPOT USA	
Legal Status:	Private	
Date Became Current:	20070716	
Date Ended Current:	Not reported	
Owner/Operator Address:	2455 PACES FERRY RD	
Owner/Operator City,State,Zip:	ATLANTA, GA 30339	
Owner/Operator Telephone:	Not reported	
Owner/Operator Telephone Ext:	Not reported	
Owner/Operator Fax:	Not reported	
Owner/Operator Email:	Not reported	
Historic Generators:		
Receive Date:		20070710
Handler Name:	HOME DEPOT USA HD6968	
Federal Waste Generator Description:		Small Quantity Generator
State District Owner:		Not reported
Large Quantity Handler of Universal Waste:		No
Recognized Trader Importer:		No
Recognized Trader Exporter:		No
Spent Lead Acid Battery Importer:		No
Spent Lead Acid Battery Exporter:		No

Map ID
Direction
Distance
Elevation

MAP FINDINGS

Site

Database(s)

EDR ID Number
EPA ID Number

HOME DEPOT STORE #6968 (Continued)

1010562015

Current Record: No
Non Storage Recycler Activity: Not reported
Electronic Manifest Broker: Not reported

Receive Date: 20210813
Handler Name: HOME DEPOT 6968
Federal Waste Generator Description: Small Quantity Generator
State District Owner: Not reported
Large Quantity Handler of Universal Waste: No
Recognized Trader Importer: No
Recognized Trader Exporter: No
Spent Lead Acid Battery Importer: No
Spent Lead Acid Battery Exporter: No
Current Record: No
Non Storage Recycler Activity: No
Electronic Manifest Broker: No

Receive Date: 20230306
Handler Name: HOME DEPOT STORE #6968
Federal Waste Generator Description: Small Quantity Generator
State District Owner: Not reported
Large Quantity Handler of Universal Waste: No
Recognized Trader Importer: No
Recognized Trader Exporter: No
Spent Lead Acid Battery Importer: No
Spent Lead Acid Battery Exporter: No
Current Record: Yes
Non Storage Recycler Activity: No
Electronic Manifest Broker: No

List of NAICS Codes and Descriptions:

NAICS Code: 44411
NAICS Description: HOME CENTERS

NAICS Code: 444110
NAICS Description: HOME CENTERS

Facility Has Received Notices of Violations:

Violations: No Violations Found

Evaluation Action Summary:

Evaluations: No Evaluations Found

HWTS:

Name: HOME DEPOT #6968
Address: 2600 41ST AVE
Address 2: Not reported
City, State, Zip: SOQUEL, CA 95073
EPA ID: CAR000185751
Inactive Date: Not reported
Create Date: 08/06/2007
Last Act Date: Not reported
Mailing Name: Not reported
Mailing Address: 9950 CHEMICAL ROAD

Map ID
Direction
Distance
Elevation

MAP FINDINGS

Site

Database(s)

EDR ID Number
EPA ID Number

HOME DEPOT STORE #6968 (Continued)

1010562015

Mailing Address 2:	Not reported
Mailing City,State,Zip:	PASADENA, TX 775070000
Owner Name:	HOME DEPOT USA
Owner Address:	2455 PACES FERRY RD
Owner Address 2:	Not reported
Owner City,State,Zip:	ATLANTA, GA 30339
Owner Phone:	Not reported
Owner Fax:	Not reported
Contact Name:	ASHLEY CAMPBELL
Contact Address:	9950 CHEMICAL ROAD
Contact Address 2:	Not reported
City,State,Zip:	PASADENA, TX 77507
Contact Phone:	Not reported
Contact Fax:	Not reported
Facility Status:	Active
Facility Type:	PERMANENT
Category:	FEDERAL
Latitude:	36.985516
Longitude:	-121.964871
NAICS:	
EPA ID:	CAR000185751
Create Date:	2009-10-14 09:48:14.060
NAICS Code:	44413
NAICS Description:	Hardware Stores
Issued EPA ID Date:	2007-08-06 08:55:02
Inactive Date:	Not reported
Facility Name:	HOME DEPOT #6968
Facility Address:	2600 41ST AVE
Facility Address 2:	Not reported
Facility City:	SOQUEL
Facility County:	Not reported
Facility State:	CA
Facility Zip:	950730000
HAZNET:	
Name:	HOME DEPOT #6968
Address:	2600 41ST AVE
Address 2:	Not reported
City,State,Zip:	SOQUEL, CA 95073
Contact:	ASHLEY CAMPBELL
Telephone:	2188420809
Mailing Name:	Not reported
Mailing Address:	9950 CHEMICAL ROAD
Year:	2021
Gepaid:	CAR000185751
TSD EPA ID:	NVD980895338
CA Waste Code:	122 - Alkaline solution without metals pH >= 12.5
Disposal Method:	H070 -
Tons:	0.093
Year:	2021
Gepaid:	CAR000185751
TSD EPA ID:	AZR000515924
CA Waste Code:	352 - Other organic solids

Map ID
Direction
Distance
Elevation

MAP FINDINGS

Site

Database(s)

EDR ID Number
EPA ID Number

HOME DEPOT STORE #6968 (Continued)

1010562015

Disposal Method:	H141 - Storage, Bulking, And/Or Transfer Off Site--No Treatment/Reovery (H010-H129) Or (H131-H135)
Tons:	4.963
Year:	2021
Gepaid:	CAR000185751
TSD EPA ID:	CAD980884183
CA Waste Code:	331 - Off-specification, aged or surplus organics
Disposal Method:	H141 - Storage, Bulking, And/Or Transfer Off Site--No Treatment/Reovery (H010-H129) Or (H131-H135)
Tons:	0.336
Year:	2021
Gepaid:	CAR000185751
TSD EPA ID:	AZR000515924
CA Waste Code:	291 - Latex waste
Disposal Method:	H141 - Storage, Bulking, And/Or Transfer Off Site--No Treatment/Reovery (H010-H129) Or (H131-H135)
Tons:	0.031
Year:	2021
Gepaid:	CAR000185751
TSD EPA ID:	CAD980884183
CA Waste Code:	213 - Hydrocarbon solvents (benzene, hexane, Stoddard, Etc.)
Disposal Method:	H141 - Storage, Bulking, And/Or Transfer Off Site--No Treatment/Reovery (H010-H129) Or (H131-H135)
Tons:	0.018
Year:	2021
Gepaid:	CAR000185751
TSD EPA ID:	NVD980895338
CA Waste Code:	141 - Off-specification, aged or surplus inorganics
Disposal Method:	H141 - Storage, Bulking, And/Or Transfer Off Site--No Treatment/Reovery (H010-H129) Or (H131-H135)
Tons:	0.0015
Year:	2021
Gepaid:	CAR000185751
TSD EPA ID:	CAD980884183
CA Waste Code:	614 -
Disposal Method:	H141 - Storage, Bulking, And/Or Transfer Off Site--No Treatment/Reovery (H010-H129) Or (H131-H135)
Tons:	2.42
Year:	2021
Gepaid:	CAR000185751
TSD EPA ID:	NVD980895338
CA Waste Code:	352 - Other organic solids
Disposal Method:	H141 - Storage, Bulking, And/Or Transfer Off Site--No Treatment/Reovery (H010-H129) Or (H131-H135)
Tons:	0.2755
Year:	2021
Gepaid:	CAR000185751
TSD EPA ID:	AZR000515924
CA Waste Code:	352 - Other organic solids
Disposal Method:	H135 - Discharge To Sewer/Potw Or Npdes(With Prior Storage--With Or

Map ID
Direction
Distance
Elevation

MAP FINDINGS

Site

Database(s)

EDR ID Number
EPA ID Number

HOME DEPOT STORE #6968 (Continued)

1010562015

Tons: Without Treatment
0.024

Year: 2021
Gepaid: CAR000185751
TSD EPA ID: NVD980895338
CA Waste Code: 343 - Unspecified organic liquid mixture
Disposal Method: H141 - Storage, Bulking, And/Or Transfer Off Site--No
Treatment/Reovery (H010-H129) Or (H131-H135)

Tons: 0.141

[Click this hyperlink](#) while viewing on your computer to access
208 additional CA HAZNET: record(s) in the EDR Site Report.

Additional Info:

Year: 2021
Gen EPA ID: CAR000185751

Shipment Date: 9/8/2020
Creation Date: 10/20/2020
Receipt Date: 10/5/2020
Manifest ID: 002894817PSC
Trans EPA ID: MNS000110924
Trans Name: STERICYCLE SPECIALTY WASTE SOLUTIONS INC
Trans 2 EPA ID: Not reported
Trans 2 Name: Not reported
TSD EPA ID: NVD980895338
Trans Name: 21st Century Environmental Management of Nevada, LLC
TSD EPA Alt EPA ID: Not reported
TSD EPA Alt Name: Not reported
Waste Code Description: 352 - Other organic solids
RCRA Code: Not reported
Meth Code: H141 - Storage, Bulking, And/Or Transfer Off Site--No
Treatment/Reovery (H010-H129) Or (H131-H135)

Quantity Tons: 0.023
Waste Quantity: 46
Quantity Unit: P
Additional Code 1: Not reported
Additional Code 2: Not reported
Additional Code 3: Not reported
Additional Code 4: Not reported
Additional Code 5: Not reported

Shipment Date: 9/8/2020
Creation Date: 10/20/2020
Receipt Date: 10/5/2020
Manifest ID: 002894817PSC
Trans EPA ID: MNS000110924
Trans Name: STERICYCLE SPECIALTY WASTE SOLUTIONS INC
Trans 2 EPA ID: Not reported
Trans 2 Name: Not reported
TSD EPA ID: NVD980895338
Trans Name: 21st Century Environmental Management of Nevada, LLC
TSD EPA Alt EPA ID: Not reported
TSD EPA Alt Name: Not reported
Waste Code Description: 331 - Off-specification, aged, or surplus organics

Map ID
Direction
Distance
Elevation

MAP FINDINGS

Site

Database(s)

EDR ID Number
EPA ID Number

HOME DEPOT STORE #6968 (Continued)

1010562015

RCRA Code: D016
Meth Code: H141 - Storage, Bulking, And/Or Transfer Off Site--No Treatment/Reovery (H010-H129) Or (H131-H135)

Quantity Tons: 0.001
Waste Quantity: 2
Quantity Unit: P
Additional Code 1: Not reported
Additional Code 2: Not reported
Additional Code 3: Not reported
Additional Code 4: Not reported
Additional Code 5: Not reported

Shipment Date: 9/8/2020
Creation Date: 10/20/2020
Receipt Date: 10/5/2020
Manifest ID: 002894817PSC
Trans EPA ID: MNS000110924
Trans Name: STERICYCLE SPECIALTY WASTE SOLUTIONS INC
Trans 2 EPA ID: Not reported
Trans 2 Name: Not reported
TSDf EPA ID: NVD980895338
Trans Name: 21st Century Environmental Management of Nevada, LLC
TSDf Alt EPA ID: Not reported
TSDf Alt Name: Not reported
Waste Code Description: 214 - Unspecified solvent mixture
RCRA Code: D001,D035
Meth Code: H141 - Storage, Bulking, And/Or Transfer Off Site--No Treatment/Reovery (H010-H129) Or (H131-H135)

Quantity Tons: 0.019
Waste Quantity: 38
Quantity Unit: P
Additional Code 1: Not reported
Additional Code 2: Not reported
Additional Code 3: Not reported
Additional Code 4: Not reported
Additional Code 5: Not reported

Shipment Date: 9/8/2020
Creation Date: 10/20/2020
Receipt Date: 10/5/2020
Manifest ID: 002894817PSC
Trans EPA ID: MNS000110924
Trans Name: STERICYCLE SPECIALTY WASTE SOLUTIONS INC
Trans 2 EPA ID: Not reported
Trans 2 Name: Not reported
TSDf EPA ID: NVD980895338
Trans Name: 21st Century Environmental Management of Nevada, LLC
TSDf Alt EPA ID: Not reported
TSDf Alt Name: Not reported
Waste Code Description: 122 - Alkaline solution without metals (pH > 12.5)
RCRA Code: D002
Meth Code: H121 - Neutralization Only
Quantity Tons: 0.002
Waste Quantity: 4
Quantity Unit: P
Additional Code 1: Not reported
Additional Code 2: Not reported

Map ID
Direction
Distance
Elevation

MAP FINDINGS

Site

Database(s)

EDR ID Number
EPA ID Number

HOME DEPOT STORE #6968 (Continued)

1010562015

Additional Code 3:	Not reported
Additional Code 4:	Not reported
Additional Code 5:	Not reported
Shipment Date:	9/8/2020
Creation Date:	10/2/2020
Receipt Date:	9/18/2020
Manifest ID:	002894851PSC
Trans EPA ID:	MNS000110924
Trans Name:	STERICYCLE SPECIALTY WASTE SOLUTIONS INC
Trans 2 EPA ID:	Not reported
Trans 2 Name:	Not reported
TSDf EPA ID:	CAD980884183
Trans Name:	GEM Rancho Cordova LLC
TSDf Alt EPA ID:	Not reported
TSDf Alt Name:	Not reported
Waste Code Description:	213 - Hydrocarbon solvents (benzene, hexane, Stoddard, etc.
RCRA Code:	D001,D018
Meth Code:	H141 - Storage, Bulking, And/Or Transfer Off Site--No Treatment/Reovery (H010-H129) Or (H131-H135)
Quantity Tons:	0.007
Waste Quantity:	14
Quantity Unit:	P
Additional Code 1:	Not reported
Additional Code 2:	Not reported
Additional Code 3:	Not reported
Additional Code 4:	Not reported
Additional Code 5:	Not reported
Shipment Date:	9/8/2020
Creation Date:	10/20/2020
Receipt Date:	10/5/2020
Manifest ID:	002894817PSC
Trans EPA ID:	MNS000110924
Trans Name:	STERICYCLE SPECIALTY WASTE SOLUTIONS INC
Trans 2 EPA ID:	Not reported
Trans 2 Name:	Not reported
TSDf EPA ID:	NVD980895338
Trans Name:	21st Century Environmental Management of Nevada, LLC
TSDf Alt EPA ID:	Not reported
TSDf Alt Name:	Not reported
Waste Code Description:	181 - Other inorganic solid waste Organics
RCRA Code:	D016
Meth Code:	H141 - Storage, Bulking, And/Or Transfer Off Site--No Treatment/Reovery (H010-H129) Or (H131-H135)
Quantity Tons:	0.0075
Waste Quantity:	15
Quantity Unit:	P
Additional Code 1:	Not reported
Additional Code 2:	Not reported
Additional Code 3:	Not reported
Additional Code 4:	Not reported
Additional Code 5:	Not reported
Shipment Date:	9/8/2020
Creation Date:	10/20/2020
Receipt Date:	10/5/2020

Map ID
Direction
Distance
Elevation

MAP FINDINGS

Site

Database(s)

EDR ID Number
EPA ID Number

HOME DEPOT STORE #6968 (Continued)

1010562015

Manifest ID: 002894817PSC
Trans EPA ID: MNS000110924
Trans Name: STERICYCLE SPECIALTY WASTE SOLUTIONS INC
Trans 2 EPA ID: Not reported
Trans 2 Name: Not reported
TSDf EPA ID: NVD980895338
Trans Name: 21st Century Environmental Management of Nevada, LLC
TSDf Alt EPA ID: Not reported
TSDf Alt Name: Not reported
Waste Code Description: 352 - Other organic solids
RCRA Code: Not reported
Meth Code: H141 - Storage, Bulking, And/Or Transfer Off Site--No Treatment/Reovery (H010-H129) Or (H131-H135)
Quantity Tons: 0.118
Waste Quantity: 236
Quantity Unit: P
Additional Code 1: Not reported
Additional Code 2: Not reported
Additional Code 3: Not reported
Additional Code 4: Not reported
Additional Code 5: Not reported

Shipment Date: 9/8/2020
Creation Date: 10/20/2020
Receipt Date: 10/5/2020
Manifest ID: 002894817PSC
Trans EPA ID: MNS000110924
Trans Name: STERICYCLE SPECIALTY WASTE SOLUTIONS INC
Trans 2 EPA ID: Not reported
Trans 2 Name: Not reported
TSDf EPA ID: NVD980895338
Trans Name: 21st Century Environmental Management of Nevada, LLC
TSDf Alt EPA ID: Not reported
TSDf Alt Name: Not reported
Waste Code Description: 122 - Alkaline solution without metals (pH > 12.5)
RCRA Code: D002
Meth Code: H070 - Not reported
Quantity Tons: 0.0015
Waste Quantity: 3
Quantity Unit: P
Additional Code 1: Not reported
Additional Code 2: Not reported
Additional Code 3: Not reported
Additional Code 4: Not reported
Additional Code 5: Not reported

Shipment Date: 9/21/2020
Creation Date: 10/14/2020
Receipt Date: 10/5/2020
Manifest ID: 002909479PSC
Trans EPA ID: MNS000110924
Trans Name: STERICYCLE SPECIALTY WASTE SOLUTIONS INC
Trans 2 EPA ID: Not reported
Trans 2 Name: Not reported
TSDf EPA ID: CAD980884183
Trans Name: GEM Rancho Cordova LLC
TSDf Alt EPA ID: Not reported

Map ID
Direction
Distance
Elevation

MAP FINDINGS

Site

Database(s)

EDR ID Number
EPA ID Number

HOME DEPOT STORE #6968 (Continued)

1010562015

TSDf Alt Name:	Not reported
Waste Code Description:	141 - Off-specification, aged, or surplus inorganics
RCRA Code:	Not reported
Meth Code:	H141 - Storage, Bulking, And/Or Transfer Off Site--No Treatment/Reovery (H010-H129) Or (H131-H135)
Quantity Tons:	0.0085
Waste Quantity:	17
Quantity Unit:	P
Additional Code 1:	Not reported
Additional Code 2:	Not reported
Additional Code 3:	Not reported
Additional Code 4:	Not reported
Additional Code 5:	Not reported
Shipment Date:	9/21/2020
Creation Date:	10/14/2020
Receipt Date:	10/5/2020
Manifest ID:	002909479PSC
Trans EPA ID:	MNS000110924
Trans Name:	STERICYCLE SPECIALTY WASTE SOLUTIONS INC
Trans 2 EPA ID:	Not reported
Trans 2 Name:	Not reported
TSDf EPA ID:	CAD980884183
Trans Name:	GEM Rancho Cordova LLC
TSDf Alt EPA ID:	Not reported
TSDf Alt Name:	Not reported
Waste Code Description:	331 - Off-specification, aged, or surplus organics
RCRA Code:	D001
Meth Code:	H141 - Storage, Bulking, And/Or Transfer Off Site--No Treatment/Reovery (H010-H129) Or (H131-H135)
Quantity Tons:	0.003
Waste Quantity:	6
Quantity Unit:	P
Additional Code 1:	Not reported
Additional Code 2:	Not reported
Additional Code 3:	Not reported
Additional Code 4:	Not reported
Additional Code 5:	Not reported
Additional Info:	
Year:	2020
Gen EPA ID:	CAR000185751
Shipment Date:	9/8/2020
Creation Date:	10/20/2020
Receipt Date:	10/5/2020
Manifest ID:	002894817PSC
Trans EPA ID:	MNS000110924
Trans Name:	STERICYCLE SPECIALTY WASTE SOLUTIONS INC
Trans 2 EPA ID:	Not reported
Trans 2 Name:	Not reported
TSDf EPA ID:	NVD980895338
Trans Name:	21st Century Environmental Management of Nevada, LLC
TSDf Alt EPA ID:	Not reported
TSDf Alt Name:	Not reported
Waste Code Description:	352 - Other organic solids
RCRA Code:	Not reported

Map ID
Direction
Distance
Elevation

MAP FINDINGS

Site

Database(s)

EDR ID Number
EPA ID Number

HOME DEPOT STORE #6968 (Continued)

1010562015

Meth Code: H141 - Storage, Bulking, And/Or Transfer Off Site--No Treatment/Reovery (H010-H129) Or (H131-H135)
Quantity Tons: 0.023
Waste Quantity: 46
Quantity Unit: P
Additional Code 1: Not reported
Additional Code 2: Not reported
Additional Code 3: Not reported
Additional Code 4: Not reported
Additional Code 5: Not reported

Shipment Date: 9/8/2020
Creation Date: 10/20/2020
Receipt Date: 10/5/2020
Manifest ID: 002894817PSC
Trans EPA ID: MNS000110924
Trans Name: STERICYCLE SPECIALTY WASTE SOLUTIONS INC
Trans 2 EPA ID: Not reported
Trans 2 Name: Not reported
TSDf EPA ID: NVD980895338
Trans Name: 21st Century Environmental Management of Nevada, LLC
TSDf Alt EPA ID: Not reported
TSDf Alt Name: Not reported
Waste Code Description: 214 - Unspecified solvent mixture
RCRA Code: D001,D035
Meth Code: H141 - Storage, Bulking, And/Or Transfer Off Site--No Treatment/Reovery (H010-H129) Or (H131-H135)
Quantity Tons: 0.019
Waste Quantity: 38
Quantity Unit: P
Additional Code 1: Not reported
Additional Code 2: Not reported
Additional Code 3: Not reported
Additional Code 4: Not reported
Additional Code 5: Not reported

Shipment Date: 9/8/2020
Creation Date: 10/20/2020
Receipt Date: 10/5/2020
Manifest ID: 002894817PSC
Trans EPA ID: MNS000110924
Trans Name: STERICYCLE SPECIALTY WASTE SOLUTIONS INC
Trans 2 EPA ID: Not reported
Trans 2 Name: Not reported
TSDf EPA ID: NVD980895338
Trans Name: 21st Century Environmental Management of Nevada, LLC
TSDf Alt EPA ID: Not reported
TSDf Alt Name: Not reported
Waste Code Description: 122 - Alkaline solution without metals (pH > 12.5)
RCRA Code: D002
Meth Code: H121 - Neutralization Only
Quantity Tons: 0.002
Waste Quantity: 4
Quantity Unit: P
Additional Code 1: Not reported
Additional Code 2: Not reported
Additional Code 3: Not reported

Map ID
Direction
Distance
Elevation

MAP FINDINGS

Site

Database(s)

EDR ID Number
EPA ID Number

HOME DEPOT STORE #6968 (Continued)

1010562015

Additional Code 4:	Not reported
Additional Code 5:	Not reported
Shipment Date:	9/8/2020
Creation Date:	10/20/2020
Receipt Date:	10/5/2020
Manifest ID:	002894817PSC
Trans EPA ID:	MNS000110924
Trans Name:	STERICYCLE SPECIALTY WASTE SOLUTIONS INC
Trans 2 EPA ID:	Not reported
Trans 2 Name:	Not reported
TSDf EPA ID:	NVD980895338
Trans Name:	21st Century Environmental Management of Nevada, LLC
TSDf Alt EPA ID:	Not reported
TSDf Alt Name:	Not reported
Waste Code Description:	181 - Other inorganic solid waste Organics
RCRA Code:	D016
Meth Code:	H141 - Storage, Bulking, And/Or Transfer Off Site--No Treatment/Reovery (H010-H129) Or (H131-H135)
Quantity Tons:	0.0075
Waste Quantity:	15
Quantity Unit:	P
Additional Code 1:	Not reported
Additional Code 2:	Not reported
Additional Code 3:	Not reported
Additional Code 4:	Not reported
Additional Code 5:	Not reported
Shipment Date:	9/8/2020
Creation Date:	10/20/2020
Receipt Date:	10/5/2020
Manifest ID:	002894817PSC
Trans EPA ID:	MNS000110924
Trans Name:	STERICYCLE SPECIALTY WASTE SOLUTIONS INC
Trans 2 EPA ID:	Not reported
Trans 2 Name:	Not reported
TSDf EPA ID:	NVD980895338
Trans Name:	21st Century Environmental Management of Nevada, LLC
TSDf Alt EPA ID:	Not reported
TSDf Alt Name:	Not reported
Waste Code Description:	352 - Other organic solids
RCRA Code:	Not reported
Meth Code:	H141 - Storage, Bulking, And/Or Transfer Off Site--No Treatment/Reovery (H010-H129) Or (H131-H135)
Quantity Tons:	0.118
Waste Quantity:	236
Quantity Unit:	P
Additional Code 1:	Not reported
Additional Code 2:	Not reported
Additional Code 3:	Not reported
Additional Code 4:	Not reported
Additional Code 5:	Not reported
Shipment Date:	9/8/2020
Creation Date:	10/20/2020
Receipt Date:	10/5/2020
Manifest ID:	002894817PSC

Map ID
Direction
Distance
Elevation

MAP FINDINGS

Site

Database(s)

EDR ID Number
EPA ID Number

HOME DEPOT STORE #6968 (Continued)

1010562015

Trans EPA ID: MNS000110924
Trans Name: STERICYCLE SPECIALTY WASTE SOLUTIONS INC
Trans 2 EPA ID: Not reported
Trans 2 Name: Not reported
TSDf EPA ID: NVD980895338
Trans Name: 21st Century Environmental Management of Nevada, LLC
TSDf Alt EPA ID: Not reported
TSDf Alt Name: Not reported
Waste Code Description: 122 - Alkaline solution without metals (pH > 12.5)
RCRA Code: D002
Meth Code: H070 - Not reported
Quantity Tons: 0.0015
Waste Quantity: 3
Quantity Unit: P
Additional Code 1: Not reported
Additional Code 2: Not reported
Additional Code 3: Not reported
Additional Code 4: Not reported
Additional Code 5: Not reported

Shipment Date: 9/8/2020
Creation Date: 10/20/2020
Receipt Date: 10/5/2020
Manifest ID: 002894817PSC
Trans EPA ID: MNS000110924
Trans Name: STERICYCLE SPECIALTY WASTE SOLUTIONS INC
Trans 2 EPA ID: Not reported
Trans 2 Name: Not reported
TSDf EPA ID: NVD980895338
Trans Name: 21st Century Environmental Management of Nevada, LLC
TSDf Alt EPA ID: Not reported
TSDf Alt Name: Not reported
Waste Code Description: 331 - Off-specification, aged, or surplus organics
RCRA Code: D016
Meth Code: H141 - Storage, Bulking, And/Or Transfer Off Site--No Treatment/Recovery (H010-H129) Or (H131-H135)
Quantity Tons: 0.001
Waste Quantity: 2
Quantity Unit: P
Additional Code 1: Not reported
Additional Code 2: Not reported
Additional Code 3: Not reported
Additional Code 4: Not reported
Additional Code 5: Not reported

Shipment Date: 9/8/2020
Creation Date: 10/2/2020
Receipt Date: 9/18/2020
Manifest ID: 002894851PSC
Trans EPA ID: MNS000110924
Trans Name: STERICYCLE SPECIALTY WASTE SOLUTIONS INC
Trans 2 EPA ID: Not reported
Trans 2 Name: Not reported
TSDf EPA ID: CAD980884183
Trans Name: GEM Rancho Cordova LLC
TSDf Alt EPA ID: Not reported
TSDf Alt Name: Not reported

Map ID
Direction
Distance
Elevation

MAP FINDINGS

Site

Database(s)

EDR ID Number
EPA ID Number

HOME DEPOT STORE #6968 (Continued)

1010562015

Waste Code Description:	213 - Hydrocarbon solvents (benzene, hexane, Stoddard, etc.
RCRA Code:	D001,D018
Meth Code:	H141 - Storage, Bulking, And/Or Transfer Off Site--No Treatment/Reovery (H010-H129) Or (H131-H135)
Quantity Tons:	0.007
Waste Quantity:	14
Quantity Unit:	P
Additional Code 1:	Not reported
Additional Code 2:	Not reported
Additional Code 3:	Not reported
Additional Code 4:	Not reported
Additional Code 5:	Not reported
Shipment Date:	9/21/2020
Creation Date:	10/14/2020
Receipt Date:	10/5/2020
Manifest ID:	002909479PSC
Trans EPA ID:	MNS000110924
Trans Name:	STERICYCLE SPECIALTY WASTE SOLUTIONS INC
Trans 2 EPA ID:	Not reported
Trans 2 Name:	Not reported
TSDf EPA ID:	CAD980884183
Trans Name:	GEM Rancho Cordova LLC
TSDf Alt EPA ID:	Not reported
TSDf Alt Name:	Not reported
Waste Code Description:	331 - Off-specification, aged, or surplus organics
RCRA Code:	D001
Meth Code:	H141 - Storage, Bulking, And/Or Transfer Off Site--No Treatment/Reovery (H010-H129) Or (H131-H135)
Quantity Tons:	0.003
Waste Quantity:	6
Quantity Unit:	P
Additional Code 1:	Not reported
Additional Code 2:	Not reported
Additional Code 3:	Not reported
Additional Code 4:	Not reported
Additional Code 5:	Not reported
Shipment Date:	9/21/2020
Creation Date:	10/14/2020
Receipt Date:	10/5/2020
Manifest ID:	002909479PSC
Trans EPA ID:	MNS000110924
Trans Name:	STERICYCLE SPECIALTY WASTE SOLUTIONS INC
Trans 2 EPA ID:	Not reported
Trans 2 Name:	Not reported
TSDf EPA ID:	CAD980884183
Trans Name:	GEM Rancho Cordova LLC
TSDf Alt EPA ID:	Not reported
TSDf Alt Name:	Not reported
Waste Code Description:	141 - Off-specification, aged, or surplus inorganics
RCRA Code:	Not reported
Meth Code:	H141 - Storage, Bulking, And/Or Transfer Off Site--No Treatment/Reovery (H010-H129) Or (H131-H135)
Quantity Tons:	0.0085
Waste Quantity:	17
Quantity Unit:	P

Map ID
Direction
Distance
Elevation

MAP FINDINGS

Site

Database(s)

EDR ID Number
EPA ID Number

HOME DEPOT STORE #6968 (Continued)

1010562015

Additional Code 1: Not reported
Additional Code 2: Not reported
Additional Code 3: Not reported
Additional Code 4: Not reported
Additional Code 5: Not reported

Detail Two:

Year: 2020
EM Manifest ID: 893080
Shipment Date: 9/3/2019
Receipt Date: 9/17/2019
Manifest Number: 002482959PSC
Generator EPA ID: CAR000185751
Name: HOME DEPOT #HD6968
Address: 2600 41ST AVENUE
Address 2: Not reported
City: SOQUEL
Zip: 95073
Telephone: 877-577-2669
Contact: Not reported
Contact Telephone: 775-575-2760
Transporter 1 EPA ID: MNS000110924
Transporter 1 Emergency Number: Not reported
Transporter 2 EPA ID: MOD095038998
Transporter 2 Emergency Number: Not reported
TSDf EPA ID: NVD980895338
TSDf Name: 21st Century Environmental Management of Nevada, LLC
TSDf Address 1: 2095 Newlands Drive East
TSDf Address 2: Not reported
TSDf City: Fernley
TSDf Zip: 89408
TSDf Telephone: Not reported

Federal:

Year: 2020
EM Manifest ID: 893080
Generator EPA ID: CAR000185751
Shipment Date: 2019-09-03
Manifest Number: 002482959PSC
Line Number: 1
Method Code: H141
Quantity Tons: 0.02900
Quantity Waste: 58.000000
Quantity Unit: P
Number of Containers: 1
Type of Container: Fiberboard or plastic drums, barrels, kegs
Quantity Type: Pounds
Federal Code: D001

Year: 2020
EM Manifest ID: 893080
Generator EPA ID: CAR000185751
Shipment Date: 2019-09-03
Manifest Number: 002482959PSC
Line Number: 1
Method Code: H141
Quantity Tons: 0.02900

Map ID
Direction
Distance
Elevation

MAP FINDINGS

Site

Database(s)

EDR ID Number
EPA ID Number

HOME DEPOT STORE #6968 (Continued)

1010562015

Quantity Waste: 58.000000
Quantity Unit: P
Number of Containers: 1
Type of Container: Fiberboard or plastic drums, barrels, kegs
Quantity Type: Pounds
Federal Code: D005

Year: 2020
EM Manifest ID: 893080
Generator EPA ID: CAR000185751
Shipment Date: 2019-09-03
Manifest Number: 002482959PSC
Line Number: 1
Method Code: H141
Quantity Tons: 0.02900
Quantity Waste: 58.000000
Quantity Unit: P
Number of Containers: 1
Type of Container: Fiberboard or plastic drums, barrels, kegs
Quantity Type: Pounds
Federal Code: D007

Year: 2020
EM Manifest ID: 893080
Generator EPA ID: CAR000185751
Shipment Date: 2019-09-03
Manifest Number: 002482959PSC
Line Number: 1
Method Code: H141
Quantity Tons: 0.02900
Quantity Waste: 58.000000
Quantity Unit: P
Number of Containers: 1
Type of Container: Fiberboard or plastic drums, barrels, kegs
Quantity Type: Pounds
Federal Code: D008

Year: 2020
EM Manifest ID: 893080
Generator EPA ID: CAR000185751
Shipment Date: 2019-09-03
Manifest Number: 002482959PSC
Line Number: 1
Method Code: H141
Quantity Tons: 0.02900
Quantity Waste: 58.000000
Quantity Unit: P
Number of Containers: 1
Type of Container: Fiberboard or plastic drums, barrels, kegs
Quantity Type: Pounds
Federal Code: D016

Year: 2020
EM Manifest ID: 893080
Generator EPA ID: CAR000185751
Shipment Date: 2019-09-03
Manifest Number: 002482959PSC

Map ID
Direction
Distance
Elevation

MAP FINDINGS

Site

Database(s)

EDR ID Number
EPA ID Number

HOME DEPOT STORE #6968 (Continued)

1010562015

Line Number: 2
Method Code: H141
Quantity Tons: 0.00600
Quantity Waste: 12.000000
Quantity Unit: P
Number of Containers: 1
Type of Container: Fiberboard or plastic drums, barrels, kegs
Quantity Type: Pounds
Federal Code: D001

Year: 2020
EM Manifest ID: 893080
Generator EPA ID: CAR000185751
Shipment Date: 2019-09-03
Manifest Number: 002482959PSC
Line Number: 2
Method Code: H141
Quantity Tons: 0.00600
Quantity Waste: 12.000000
Quantity Unit: P
Number of Containers: 1
Type of Container: Fiberboard or plastic drums, barrels, kegs
Quantity Type: Pounds
Federal Code: D018

Year: 2020
EM Manifest ID: 893080
Generator EPA ID: CAR000185751
Shipment Date: 2019-09-03
Manifest Number: 002482959PSC
Line Number: 2
Method Code: H141
Quantity Tons: 0.00600
Quantity Waste: 12.000000
Quantity Unit: P
Number of Containers: 1
Type of Container: Fiberboard or plastic drums, barrels, kegs
Quantity Type: Pounds
Federal Code: D035

Year: 2020
EM Manifest ID: 893080
Generator EPA ID: CAR000185751
Shipment Date: 2019-09-03
Manifest Number: 002482959PSC
Line Number: 3
Method Code: H070
Quantity Tons: 0.00100
Quantity Waste: 2.000000
Quantity Unit: P
Number of Containers: 1
Type of Container: Fiberboard or plastic drums, barrels, kegs
Quantity Type: Pounds
Federal Code: D001

Year: 2020
EM Manifest ID: 893080

Map ID
Direction
Distance
Elevation

MAP FINDINGS

Site

Database(s)

EDR ID Number
EPA ID Number

HOME DEPOT STORE #6968 (Continued)

1010562015

Generator EPA ID: CAR000185751
Shipment Date: 2019-09-03
Manifest Number: 002482959PSC
Line Number: 4
Method Code: H141
Quantity Tons: 0.00150
Quantity Waste: 3.000000
Quantity Unit: P
Number of Containers: 1
Type of Container: Fiberboard or plastic drums, barrels, kegs
Quantity Type: Pounds
Federal Code: D008

Year: 2020
EM Manifest ID: 893080
Generator EPA ID: CAR000185751
Shipment Date: 2019-09-03
Manifest Number: 002482959PSC
Line Number: 5
Method Code: H121
Quantity Tons: 0.01150
Quantity Waste: 23.000000
Quantity Unit: P
Number of Containers: 1
Type of Container: Fiberboard or plastic drums, barrels, kegs
Quantity Type: Pounds
Federal Code: D002

Year: 2020
EM Manifest ID: 893080
Generator EPA ID: CAR000185751
Shipment Date: 2019-09-03
Manifest Number: 002482959PSC
Line Number: 6
Method Code: H121
Quantity Tons: 0.00550
Quantity Waste: 11.000000
Quantity Unit: P
Number of Containers: 1
Type of Container: Fiberboard or plastic drums, barrels, kegs
Quantity Type: Pounds
Federal Code: D002

State:
Year: 2020
EM Manifest ID: 893080
Generator EPA ID: CAR000185751
Shipment Date: 2019-09-03
Manifest Number: 002482959PSC
Line Number: 1
Method Code: H141
Quantity Tons: 0.02900
Quantity Waste: 58.000000
Quantity Unit: P
Number of Containers: 1
Type of Container: Fiberboard or plastic drums, barrels, kegs
Quantity Type: Pounds

Map ID
Direction
Distance
Elevation

MAP FINDINGS

Site

Database(s)

EDR ID Number
EPA ID Number

HOME DEPOT STORE #6968 (Continued)

1010562015

State Code: 331
Year: 2020
EM Manifest ID: 893080
Generator EPA ID: CAR000185751
Shipment Date: 2019-09-03
Manifest Number: 002482959PSC
Line Number: 2
Method Code: H141
Quantity Tons: 0.00600
Quantity Waste: 12.000000
Quantity Unit: P
Number of Containers: 1
Type of Container: Fiberboard or plastic drums, barrels, kegs
Quantity Type: Pounds
State Code: 214

Year: 2020
EM Manifest ID: 893080
Generator EPA ID: CAR000185751
Shipment Date: 2019-09-03
Manifest Number: 002482959PSC
Line Number: 3
Method Code: H070
Quantity Tons: 0.00100
Quantity Waste: 2.000000
Quantity Unit: P
Number of Containers: 1
Type of Container: Fiberboard or plastic drums, barrels, kegs
Quantity Type: Pounds
State Code: 141

Year: 2020
EM Manifest ID: 893080
Generator EPA ID: CAR000185751
Shipment Date: 2019-09-03
Manifest Number: 002482959PSC
Line Number: 5
Method Code: H121
Quantity Tons: 0.01150
Quantity Waste: 23.000000
Quantity Unit: P
Number of Containers: 1
Type of Container: Fiberboard or plastic drums, barrels, kegs
Quantity Type: Pounds
State Code: 791

Year: 2020
EM Manifest ID: 893080
Generator EPA ID: CAR000185751
Shipment Date: 2019-09-03
Manifest Number: 002482959PSC
Line Number: 6
Method Code: H121
Quantity Tons: 0.00550
Quantity Waste: 11.000000
Quantity Unit: P

Map ID
Direction
Distance
Elevation

MAP FINDINGS

Site

Database(s)

EDR ID Number
EPA ID Number

HOME DEPOT STORE #6968 (Continued)

1010562015

Number of Containers:	1
Type of Container:	Fiberboard or plastic drums, barrels, kegs
Quantity Type:	Pounds
State Code:	122
Year:	2020
EM Manifest ID:	876147
Shipment Date:	9/18/2019
Receipt Date:	10/8/2019
Manifest Number:	002506822PSC
Generator EPA ID:	CAR000185751
Name:	HOME DEPOT #HD6968
Address:	2600 41ST AVENUE
Address 2:	Not reported
City:	SOQUEL
Zip:	95073
Telephone:	877-577-2669
Contact:	Not reported
Contact Telephone:	775-575-2760
Transporter 1 EPA ID:	MNS000110924
Transporter 1 Emergency Number:	Not reported
Transporter 2 EPA ID:	MOD095038998
Transporter 2 Emergency Number:	Not reported
TSDF EPA ID:	NVD980895338
TSDF Name:	21st Century Environmental Management of Nevada, LLC
TSDF Address 1:	2095 Newlands Drive East
TSDF Address 2:	Not reported
TSDF City:	Fernley
TSDF Zip:	89408
TSDF Telephone:	Not reported
Federal:	
Year:	2020
EM Manifest ID:	876147
Generator EPA ID:	CAR000185751
Shipment Date:	2019-09-18
Manifest Number:	002506822PSC
Line Number:	1
Method Code:	H141
Quantity Tons:	0.01550
Quantity Waste:	31.000000
Quantity Unit:	P
Number of Containers:	1
Type of Container:	Fiberboard or plastic drums, barrels, kegs
Quantity Type:	Pounds
Federal Code:	D001
Year:	2020
EM Manifest ID:	876147
Generator EPA ID:	CAR000185751
Shipment Date:	2019-09-18
Manifest Number:	002506822PSC
Line Number:	1
Method Code:	H141
Quantity Tons:	0.01550
Quantity Waste:	31.000000
Quantity Unit:	P

Map ID
Direction
Distance
Elevation

MAP FINDINGS

Site

Database(s)

EDR ID Number
EPA ID Number

HOME DEPOT STORE #6968 (Continued)

1010562015

Number of Containers: 1
Type of Container: Fiberboard or plastic drums, barrels, kegs
Quantity Type: Pounds
Federal Code: D005

Year: 2020
EM Manifest ID: 876147
Generator EPA ID: CAR000185751
Shipment Date: 2019-09-18
Manifest Number: 002506822PSC
Line Number: 1

Method Code: H141
Quantity Tons: 0.01550
Quantity Waste: 31.000000
Quantity Unit: P
Number of Containers: 1
Type of Container: Fiberboard or plastic drums, barrels, kegs
Quantity Type: Pounds
Federal Code: D007

Year: 2020
EM Manifest ID: 876147
Generator EPA ID: CAR000185751
Shipment Date: 2019-09-18
Manifest Number: 002506822PSC
Line Number: 1

Method Code: H141
Quantity Tons: 0.01550
Quantity Waste: 31.000000
Quantity Unit: P
Number of Containers: 1
Type of Container: Fiberboard or plastic drums, barrels, kegs
Quantity Type: Pounds
Federal Code: D008

Year: 2020
EM Manifest ID: 876147
Generator EPA ID: CAR000185751
Shipment Date: 2019-09-18
Manifest Number: 002506822PSC
Line Number: 1

Method Code: H141
Quantity Tons: 0.01550
Quantity Waste: 31.000000
Quantity Unit: P
Number of Containers: 1
Type of Container: Fiberboard or plastic drums, barrels, kegs
Quantity Type: Pounds
Federal Code: D016

Year: 2020
EM Manifest ID: 876147
Generator EPA ID: CAR000185751
Shipment Date: 2019-09-18
Manifest Number: 002506822PSC
Line Number: 2

Method Code: H141

Map ID
Direction
Distance
Elevation

MAP FINDINGS

Site

Database(s)

EDR ID Number
EPA ID Number

HOME DEPOT STORE #6968 (Continued)

1010562015

Quantity Tons: 0.03300
Quantity Waste: 66.000000
Quantity Unit: P
Number of Containers: 1
Type of Container: Fiberboard or plastic drums, barrels, kegs
Quantity Type: Pounds
Federal Code: D001

Year: 2020
EM Manifest ID: 876147
Generator EPA ID: CAR000185751
Shipment Date: 2019-09-18
Manifest Number: 002506822PSC
Line Number: 2
Method Code: H141
Quantity Tons: 0.03300
Quantity Waste: 66.000000
Quantity Unit: P
Number of Containers: 1
Type of Container: Fiberboard or plastic drums, barrels, kegs
Quantity Type: Pounds
Federal Code: D018

Year: 2020
EM Manifest ID: 876147
Generator EPA ID: CAR000185751
Shipment Date: 2019-09-18
Manifest Number: 002506822PSC
Line Number: 2
Method Code: H141
Quantity Tons: 0.03300
Quantity Waste: 66.000000
Quantity Unit: P
Number of Containers: 1
Type of Container: Fiberboard or plastic drums, barrels, kegs
Quantity Type: Pounds
Federal Code: D035

Year: 2020
EM Manifest ID: 876147
Generator EPA ID: CAR000185751
Shipment Date: 2019-09-18
Manifest Number: 002506822PSC
Line Number: 3
Method Code: H121
Quantity Tons: 0.00350
Quantity Waste: 7.000000
Quantity Unit: P
Number of Containers: 1
Type of Container: Fiberboard or plastic drums, barrels, kegs
Quantity Type: Pounds
Federal Code: D002

State:
Year: 2020
EM Manifest ID: 876147
Generator EPA ID: CAR000185751

Map ID
Direction
Distance
Elevation

MAP FINDINGS

Site

Database(s)

EDR ID Number
EPA ID Number

HOME DEPOT STORE #6968 (Continued)

1010562015

Shipment Date: 2019-09-18
Manifest Number: 002506822PSC
Line Number: 1
Method Code: H141
Quantity Tons: 0.01550
Quantity Waste: 31.000000
Quantity Unit: P
Number of Containers: 1
Type of Container: Fiberboard or plastic drums, barrels, kegs
Quantity Type: Pounds
State Code: 331

Year: 2020
EM Manifest ID: 876147
Generator EPA ID: CAR000185751
Shipment Date: 2019-09-18
Manifest Number: 002506822PSC
Line Number: 2
Method Code: H141
Quantity Tons: 0.03300
Quantity Waste: 66.000000
Quantity Unit: P
Number of Containers: 1
Type of Container: Fiberboard or plastic drums, barrels, kegs
Quantity Type: Pounds
State Code: 214

Year: 2020
EM Manifest ID: 876147
Generator EPA ID: CAR000185751
Shipment Date: 2019-09-18
Manifest Number: 002506822PSC
Line Number: 3
Method Code: H121
Quantity Tons: 0.00350
Quantity Waste: 7.000000
Quantity Unit: P
Number of Containers: 1
Type of Container: Fiberboard or plastic drums, barrels, kegs
Quantity Type: Pounds
State Code: 122

Year: 2020
EM Manifest ID: 876147
Generator EPA ID: CAR000185751
Shipment Date: 2019-09-18
Manifest Number: 002506822PSC
Line Number: 5
Method Code: H141
Quantity Tons: 0.02150
Quantity Waste: 43.000000
Quantity Unit: P
Number of Containers: 1
Type of Container: Fiberboard or plastic drums, barrels, kegs
Quantity Type: Pounds
State Code: 352

Map ID
Direction
Distance
Elevation

MAP FINDINGS

Site

Database(s)

EDR ID Number
EPA ID Number

HOME DEPOT STORE #6968 (Continued)

1010562015

Year: 2020
EM Manifest ID: 1880e18d-c176-4524-a348-af463a576e5c
Shipment Date: 6/8/2020
Receipt Date: 6/16/2020
Manifest Number: 002805409PSC
Generator EPA ID: CAR000185751
Name: HOME DEPOT C/O PSC
Address: 2600 41ST AVE
Address 2: Not reported
City: SOQUEL
Zip: 95073
Telephone: 877-577-2669
Contact: Not reported
Contact Telephone: 831-462-5650
Transporter 1 EPA ID: MNS000110924
Transporter 1 Emergency Number: Not reported
Transporter 2 EPA ID: CAR000175422
Transporter 2 Emergency Number: Not reported
TSDf EPA ID: AZR000515924
TSDf Name: YUMA YES WASTE TRANSFER FACILITY
TSDf Address 1: 2730 E 13TH ST
TSDf Address 2: Not reported
TSDf City: YUMA
TSDf Zip: 85365-1901
TSDf Telephone: Not reported

State:

Year: 2020
EM Manifest ID: 1880e18d-c176-4524-a348-af463a576e5c
Generator EPA ID: CAR000185751
Shipment Date: 2020-06-08
Manifest Number: 002805409PSC
Line Number: 1
Method Code: H141
Quantity Tons: 0.04750
Quantity Waste: 95.000000
Quantity Unit: P
Number of Containers: 1
Type of Container: Fiber or plastic boxes, cartons, cases
Quantity Type: Pounds
State Code: 352

Year: 2020
EM Manifest ID: 1880e18d-c176-4524-a348-af463a576e5c
Generator EPA ID: CAR000185751
Shipment Date: 2020-06-08
Manifest Number: 002805409PSC
Line Number: 2
Method Code: H141
Quantity Tons: 0.21350
Quantity Waste: 427.000000
Quantity Unit: P
Number of Containers: 6
Type of Container: Fiberboard or plastic drums, barrels, kegs
Quantity Type: Pounds
State Code: 352

Map ID
Direction
Distance
Elevation

MAP FINDINGS

Site

Database(s)

EDR ID Number
EPA ID Number

HOME DEPOT STORE #6968 (Continued)

1010562015

Year: 2020
EM Manifest ID: 24a69e79-574a-4c6a-97d3-f7bfa8e2c8b
Shipment Date: 6/30/2020
Receipt Date: 7/9/2020
Manifest Number: 002828188PSC
Generator EPA ID: CAR000185751
Name: HOME DEPOT USA HD6968
Address: 2600 41ST AVE
Address 2: Not reported
City: SOQUEL
Zip: 95073
Telephone: 877-577-2669
Contact: Not reported
Contact Telephone: 831-462-5650
Transporter 1 EPA ID: MNS000110924
Transporter 1 Emergency Number: Not reported
Transporter 2 EPA ID: CAR000175422
Transporter 2 Emergency Number: Not reported
TSDf EPA ID: AZR000515924
TSDf Name: YUMA YES WASTE TRANSFER FACILITY
TSDf Address 1: 2730 E 13TH ST
TSDf Address 2: Not reported
TSDf City: YUMA
TSDf Zip: 85365-1901
TSDf Telephone: Not reported

State:

Year: 2020
EM Manifest ID: 24a69e79-574a-4c6a-97d3-f7bfa8e2c8b
Generator EPA ID: CAR000185751
Shipment Date: 2020-06-30
Manifest Number: 002828188PSC
Line Number: 1
Method Code: H141
Quantity Tons: 0.05050
Quantity Waste: 101.000000
Quantity Unit: P
Number of Containers: 2
Type of Container: Fiberboard or plastic drums, barrels, kegs
Quantity Type: Pounds
State Code: 352

Year: 2020
EM Manifest ID: 24a69e79-574a-4c6a-97d3-f7bfa8e2c8b
Generator EPA ID: CAR000185751
Shipment Date: 2020-06-30
Manifest Number: 002828188PSC
Line Number: 2
Method Code: H141
Quantity Tons: 0.37500
Quantity Waste: 750.000000
Quantity Unit: P
Number of Containers: 4
Type of Container: Fiberboard or plastic drums, barrels, kegs
Quantity Type: Pounds
State Code: 352

Map ID
Direction
Distance
Elevation

MAP FINDINGS

Site

Database(s)

EDR ID Number
EPA ID Number

HOME DEPOT STORE #6968 (Continued)

1010562015

Year: 2020
EM Manifest ID: 419898e3-306b-46ae-9eff-811316d60184
Shipment Date: 6/23/2020
Receipt Date: 7/1/2020
Manifest Number: 002819940PSC
Generator EPA ID: CAR000185751
Name: HOME DEPOT USA HD6968
Address: 2600 41ST AVE
Address 2: Not reported
City: SOQUEL
Zip: 95073
Telephone: 877-577-2669
Contact: Not reported
Contact Telephone: 631-462-5650
Transporter 1 EPA ID: MNS000110924
Transporter 1 Emergency Number: Not reported
Transporter 2 EPA ID: CAR000175422
Transporter 2 Emergency Number: Not reported
TSDf EPA ID: AZR000515924
TSDf Name: YUMA YES WASTE TRANSFER FACILITY
TSDf Address 1: 2730 E 13TH ST
TSDf Address 2: Not reported
TSDf City: YUMA
TSDf Zip: 85365-1901
TSDf Telephone: Not reported

State:

Year: 2020
EM Manifest ID: 419898e3-306b-46ae-9eff-811316d60184
Generator EPA ID: CAR000185751
Shipment Date: 2020-06-23
Manifest Number: 002819940PSC
Line Number: 1
Method Code: H141
Quantity Tons: 0.19000
Quantity Waste: 380.000000
Quantity Unit: P
Number of Containers: 1
Type of Container: Wooden boxes, cartons, cases
Quantity Type: Pounds
State Code: 352

Year: 2020
EM Manifest ID: 419898e3-306b-46ae-9eff-811316d60184
Generator EPA ID: CAR000185751
Shipment Date: 2020-06-23
Manifest Number: 002819940PSC
Line Number: 2
Method Code: H141
Quantity Tons: 0.16800
Quantity Waste: 336.000000
Quantity Unit: P
Number of Containers: 2
Type of Container: Fiberboard or plastic drums, barrels, kegs
Quantity Type: Pounds
State Code: 352

Map ID
Direction
Distance
Elevation

MAP FINDINGS

Site

Database(s)

EDR ID Number
EPA ID Number

HOME DEPOT STORE #6968 (Continued)

1010562015

Year: 2020
EM Manifest ID: 887683
Shipment Date: 6/19/2019
Receipt Date: 7/11/2019
Manifest Number: 002359318PSC
Generator EPA ID: CAR000185751
Name: HOME DEPOT #HD6968
Address: 2600 41ST AVENUE
Address 2: Not reported
City: SOQUEL
Zip: 95073
Telephone: 877-577-2669
Contact: Not reported
Contact Telephone: 775-575-2760
Transporter 1 EPA ID: MOD095038998
Transporter 1 Emergency Number: Not reported
Transporter 2 EPA ID: MNS000110924
Transporter 2 Emergency Number: Not reported
TSDf EPA ID: NVD980895338
TSDf Name: 21st Century Environmental Management of Nevada, LLC
TSDf Address 1: 2095 Newlands Drive East
TSDf Address 2: Not reported
TSDf City: Fernley
TSDf Zip: 89408
TSDf Telephone: Not reported

Federal:

Year: 2020
EM Manifest ID: 887683
Generator EPA ID: CAR000185751
Shipment Date: 2019-06-19
Manifest Number: 002359318PSC
Line Number: 1
Method Code: H141
Quantity Tons: 0.02200
Quantity Waste: 44.000000
Quantity Unit: P
Number of Containers: 1
Type of Container: Fiberboard or plastic drums, barrels, kegs
Quantity Type: Pounds
Federal Code: D001

Year: 2020
EM Manifest ID: 887683
Generator EPA ID: CAR000185751
Shipment Date: 2019-06-19
Manifest Number: 002359318PSC
Line Number: 1
Method Code: H141
Quantity Tons: 0.02200
Quantity Waste: 44.000000
Quantity Unit: P
Number of Containers: 1
Type of Container: Fiberboard or plastic drums, barrels, kegs
Quantity Type: Pounds
Federal Code: D005

Year: 2020

Map ID
Direction
Distance
Elevation

MAP FINDINGS

Site

Database(s)

EDR ID Number
EPA ID Number

HOME DEPOT STORE #6968 (Continued)

1010562015

EM Manifest ID: 887683
Generator EPA ID: CAR000185751
Shipment Date: 2019-06-19
Manifest Number: 002359318PSC
Line Number: 1
Method Code: H141
Quantity Tons: 0.02200
Quantity Waste: 44.000000
Quantity Unit: P
Number of Containers: 1
Type of Container: Fiberboard or plastic drums, barrels, kegs
Quantity Type: Pounds
Federal Code: D007

Year: 2020
EM Manifest ID: 887683
Generator EPA ID: CAR000185751
Shipment Date: 2019-06-19
Manifest Number: 002359318PSC
Line Number: 1
Method Code: H141
Quantity Tons: 0.02200
Quantity Waste: 44.000000
Quantity Unit: P
Number of Containers: 1
Type of Container: Fiberboard or plastic drums, barrels, kegs
Quantity Type: Pounds
Federal Code: D008

Year: 2020
EM Manifest ID: 887683
Generator EPA ID: CAR000185751
Shipment Date: 2019-06-19
Manifest Number: 002359318PSC
Line Number: 1
Method Code: H141
Quantity Tons: 0.02200
Quantity Waste: 44.000000
Quantity Unit: P
Number of Containers: 1
Type of Container: Fiberboard or plastic drums, barrels, kegs
Quantity Type: Pounds
Federal Code: D016

Year: 2020
EM Manifest ID: 887683
Generator EPA ID: CAR000185751
Shipment Date: 2019-06-19
Manifest Number: 002359318PSC
Line Number: 2
Method Code: H141
Quantity Tons: 0.06200
Quantity Waste: 124.000000
Quantity Unit: P
Number of Containers: 1
Type of Container: Fiberboard or plastic drums, barrels, kegs
Quantity Type: Pounds

Map ID
Direction
Distance
Elevation

MAP FINDINGS

Site

Database(s)

EDR ID Number
EPA ID Number

HOME DEPOT STORE #6968 (Continued)

1010562015

Federal Code: D001

Year: 2020
EM Manifest ID: 887683
Generator EPA ID: CAR000185751
Shipment Date: 2019-06-19
Manifest Number: 002359318PSC
Line Number: 2
Method Code: H141
Quantity Tons: 0.06200
Quantity Waste: 124.000000
Quantity Unit: P
Number of Containers: 1
Type of Container: Fiberboard or plastic drums, barrels, kegs
Quantity Type: Pounds
Federal Code: D018

Year: 2020
EM Manifest ID: 887683
Generator EPA ID: CAR000185751
Shipment Date: 2019-06-19
Manifest Number: 002359318PSC
Line Number: 2
Method Code: H141
Quantity Tons: 0.06200
Quantity Waste: 124.000000
Quantity Unit: P
Number of Containers: 1
Type of Container: Fiberboard or plastic drums, barrels, kegs
Quantity Type: Pounds
Federal Code: D035

State:
Year: 2020
EM Manifest ID: 887683
Generator EPA ID: CAR000185751
Shipment Date: 2019-06-19
Manifest Number: 002359318PSC
Line Number: 1
Method Code: H141
Quantity Tons: 0.02200
Quantity Waste: 44.000000
Quantity Unit: P
Number of Containers: 1
Type of Container: Fiberboard or plastic drums, barrels, kegs
Quantity Type: Pounds
State Code: 331

Year: 2020
EM Manifest ID: 887683
Generator EPA ID: CAR000185751
Shipment Date: 2019-06-19
Manifest Number: 002359318PSC
Line Number: 2
Method Code: H141
Quantity Tons: 0.06200
Quantity Waste: 124.000000

Map ID
Direction
Distance
Elevation

MAP FINDINGS

Site

Database(s)

EDR ID Number
EPA ID Number

HOME DEPOT STORE #6968 (Continued)

1010562015

Quantity Unit: P
Number of Containers: 1
Type of Container: Fiberboard or plastic drums, barrels, kegs
Quantity Type: Pounds
State Code: 214

Year: 2020
EM Manifest ID: d7287d1c-b4ab-4702-9239-b9dcb3474c40
Shipment Date: 6/15/2020
Receipt Date: 6/27/2020
Manifest Number: 002808875PSC
Generator EPA ID: CAR000185751
Name: HOME DEPOT C/O PSC ATTN. HOME DEPOT CSR
Address: 2600 41ST AVE
Address 2: Not reported
City: SOQUEL
Zip: 95073
Telephone: 877-577-2669
Contact: Not reported
Contact Telephone: 831-462-5650
Transporter 1 EPA ID: MNS000110924
Transporter 1 Emergency Number: Not reported
Transporter 2 EPA ID: CAR000175422
Transporter 2 Emergency Number: Not reported
TSDf EPA ID: AZR000515924
TSDf Name: YUMA YES WASTE TRANSFER FACILITY
TSDf Address 1: 2730 E 13TH ST
TSDf Address 2: Not reported
TSDf City: YUMA
TSDf Zip: 85365-1901
TSDf Telephone: Not reported

State:
Year: 2020
EM Manifest ID: d7287d1c-b4ab-4702-9239-b9dcb3474c40
Generator EPA ID: CAR000185751
Shipment Date: 2020-06-15
Manifest Number: 002808875PSC
Line Number: 1
Method Code: H141
Quantity Tons: 0.09000
Quantity Waste: 180.000000
Quantity Unit: P
Number of Containers: 2
Type of Container: Fiberboard or plastic drums, barrels, kegs
Quantity Type: Pounds
State Code: 352

Year: 2020
EM Manifest ID: 864576
Shipment Date: 6/14/2019
Receipt Date: 7/11/2019
Manifest Number: 002352091PSC
Generator EPA ID: CAR000185751
Name: HOME DEPOT #HD6968
Address: 2600 41ST AVENUE

Map ID
Direction
Distance
Elevation

MAP FINDINGS

Site

Database(s)

EDR ID Number
EPA ID Number

HOME DEPOT STORE #6968 (Continued)

1010562015

Address 2: Not reported
City: SOQUEL
Zip: 95073
Telephone: 877-577-2669
Contact: Not reported
Contact Telephone: 775-575-2760
Transporter 1 EPA ID: MOD095038998
Transporter 1 Emergency Number: Not reported
Transporter 2 EPA ID: MNS000110924
Transporter 2 Emergency Number: Not reported
TSDf EPA ID: NVD980895338
TSDf Name: 21st Century Environmental Management of Nevada, LLC
TSDf Address 1: 2095 Newlands Drive East
TSDf Address 2: Not reported
TSDf City: Fernley
TSDf Zip: 89408
TSDf Telephone: Not reported

Federal:

Year: 2020
EM Manifest ID: 864576
Generator EPA ID: CAR000185751
Shipment Date: 2019-06-14
Manifest Number: 002352091PSC
Line Number: 1
Method Code: H141
Quantity Tons: 0.03400
Quantity Waste: 68.000000
Quantity Unit: P
Number of Containers: 1
Type of Container: Fiberboard or plastic drums, barrels, kegs
Quantity Type: Pounds
Federal Code: D001

Year: 2020
EM Manifest ID: 864576
Generator EPA ID: CAR000185751
Shipment Date: 2019-06-14
Manifest Number: 002352091PSC
Line Number: 1
Method Code: H141
Quantity Tons: 0.03400
Quantity Waste: 68.000000
Quantity Unit: P
Number of Containers: 1
Type of Container: Fiberboard or plastic drums, barrels, kegs
Quantity Type: Pounds
Federal Code: D005

Year: 2020
EM Manifest ID: 864576
Generator EPA ID: CAR000185751
Shipment Date: 2019-06-14
Manifest Number: 002352091PSC
Line Number: 1
Method Code: H141
Quantity Tons: 0.03400
Quantity Waste: 68.000000

Map ID
Direction
Distance
Elevation

MAP FINDINGS

Site

Database(s)

EDR ID Number
EPA ID Number

HOME DEPOT STORE #6968 (Continued)

1010562015

Quantity Unit: P
Number of Containers: 1
Type of Container: Fiberboard or plastic drums, barrels, kegs
Quantity Type: Pounds
Federal Code: D007

Year: 2020
EM Manifest ID: 864576
Generator EPA ID: CAR000185751
Shipment Date: 2019-06-14
Manifest Number: 002352091PSC
Line Number: 1
Method Code: H141
Quantity Tons: 0.03400
Quantity Waste: 68.000000
Quantity Unit: P
Number of Containers: 1
Type of Container: Fiberboard or plastic drums, barrels, kegs
Quantity Type: Pounds
Federal Code: D008

Year: 2020
EM Manifest ID: 864576
Generator EPA ID: CAR000185751
Shipment Date: 2019-06-14
Manifest Number: 002352091PSC
Line Number: 1
Method Code: H141
Quantity Tons: 0.03400
Quantity Waste: 68.000000
Quantity Unit: P
Number of Containers: 1
Type of Container: Fiberboard or plastic drums, barrels, kegs
Quantity Type: Pounds
Federal Code: D016

Year: 2020
EM Manifest ID: 864576
Generator EPA ID: CAR000185751
Shipment Date: 2019-06-14
Manifest Number: 002352091PSC
Line Number: 2
Method Code: H141
Quantity Tons: 0.00450
Quantity Waste: 9.000000
Quantity Unit: P
Number of Containers: 1
Type of Container: Fiberboard or plastic drums, barrels, kegs
Quantity Type: Pounds
Federal Code: D001

Year: 2020
EM Manifest ID: 864576
Generator EPA ID: CAR000185751
Shipment Date: 2019-06-14
Manifest Number: 002352091PSC
Line Number: 2

Map ID
Direction
Distance
Elevation

MAP FINDINGS

Site

Database(s)

EDR ID Number
EPA ID Number

HOME DEPOT STORE #6968 (Continued)

1010562015

Method Code: H141
Quantity Tons: 0.00450
Quantity Waste: 9.000000
Quantity Unit: P
Number of Containers: 1
Type of Container: Fiberboard or plastic drums, barrels, kegs
Quantity Type: Pounds
Federal Code: D018

Year: 2020
EM Manifest ID: 864576
Generator EPA ID: CAR000185751
Shipment Date: 2019-06-14
Manifest Number: 002352091PSC
Line Number: 2
Method Code: H141
Quantity Tons: 0.00450
Quantity Waste: 9.000000
Quantity Unit: P
Number of Containers: 1
Type of Container: Fiberboard or plastic drums, barrels, kegs
Quantity Type: Pounds
Federal Code: D035

Year: 2020
EM Manifest ID: 864576
Generator EPA ID: CAR000185751
Shipment Date: 2019-06-14
Manifest Number: 002352091PSC
Line Number: 3
Method Code: H141
Quantity Tons: 0.01100
Quantity Waste: 22.000000
Quantity Unit: P
Number of Containers: 1
Type of Container: Fiberboard or plastic drums, barrels, kegs
Quantity Type: Pounds
Federal Code: D001

Year: 2020
EM Manifest ID: 864576
Generator EPA ID: CAR000185751
Shipment Date: 2019-06-14
Manifest Number: 002352091PSC
Line Number: 3
Method Code: H141
Quantity Tons: 0.01100
Quantity Waste: 22.000000
Quantity Unit: P
Number of Containers: 1
Type of Container: Fiberboard or plastic drums, barrels, kegs
Quantity Type: Pounds
Federal Code: D035

Year: 2020
EM Manifest ID: 864576
Generator EPA ID: CAR000185751

Map ID
Direction
Distance
Elevation

MAP FINDINGS

Site

Database(s)

EDR ID Number
EPA ID Number

HOME DEPOT STORE #6968 (Continued)

1010562015

Shipment Date: 2019-06-14
Manifest Number: 002352091PSC
Line Number: 4
Method Code: H141
Quantity Tons: 0.00200
Quantity Waste: 4.000000
Quantity Unit: P
Number of Containers: 1
Type of Container: Fiberboard or plastic drums, barrels, kegs
Quantity Type: Pounds
Federal Code: D008

Year: 2020
EM Manifest ID: 864576
Generator EPA ID: CAR000185751
Shipment Date: 2019-06-14
Manifest Number: 002352091PSC
Line Number: 5
Method Code: H141
Quantity Tons: 0.00200
Quantity Waste: 4.000000
Quantity Unit: P
Number of Containers: 1
Type of Container: Fiberboard or plastic drums, barrels, kegs
Quantity Type: Pounds
Federal Code: U279

State:

Year: 2020
EM Manifest ID: 864576
Generator EPA ID: CAR000185751
Shipment Date: 2019-06-14
Manifest Number: 002352091PSC
Line Number: 1
Method Code: H141
Quantity Tons: 0.03400
Quantity Waste: 68.000000
Quantity Unit: P
Number of Containers: 1
Type of Container: Fiberboard or plastic drums, barrels, kegs
Quantity Type: Pounds
State Code: 331

Year: 2020
EM Manifest ID: 864576
Generator EPA ID: CAR000185751
Shipment Date: 2019-06-14
Manifest Number: 002352091PSC
Line Number: 2
Method Code: H141
Quantity Tons: 0.00450
Quantity Waste: 9.000000
Quantity Unit: P
Number of Containers: 1
Type of Container: Fiberboard or plastic drums, barrels, kegs
Quantity Type: Pounds
State Code: 214

Map ID
Direction
Distance
Elevation

MAP FINDINGS

Site

Database(s)

EDR ID Number
EPA ID Number

HOME DEPOT STORE #6968 (Continued)

1010562015

Year: 2020
EM Manifest ID: 864576
Generator EPA ID: CAR000185751
Shipment Date: 2019-06-14
Manifest Number: 002352091PSC
Line Number: 3
Method Code: H141
Quantity Tons: 0.01100
Quantity Waste: 22.000000
Quantity Unit: P
Number of Containers: 1
Type of Container: Fiberboard or plastic drums, barrels, kegs
Quantity Type: Pounds
State Code: 214

Year: 2020
EM Manifest ID: 864576
Generator EPA ID: CAR000185751
Shipment Date: 2019-06-14
Manifest Number: 002352091PSC
Line Number: 4
Method Code: H141
Quantity Tons: 0.00200
Quantity Waste: 4.000000
Quantity Unit: P
Number of Containers: 1
Type of Container: Fiberboard or plastic drums, barrels, kegs
Quantity Type: Pounds
State Code: 181

Year: 2020
EM Manifest ID: 864576
Generator EPA ID: CAR000185751
Shipment Date: 2019-06-14
Manifest Number: 002352091PSC
Line Number: 5
Method Code: H141
Quantity Tons: 0.00200
Quantity Waste: 4.000000
Quantity Unit: P
Number of Containers: 1
Type of Container: Fiberboard or plastic drums, barrels, kegs
Quantity Type: Pounds
State Code: 181

Year: 2020
EM Manifest ID: 864576
Generator EPA ID: CAR000185751
Shipment Date: 2019-06-14
Manifest Number: 002352091PSC
Line Number: 5
Method Code: H141
Quantity Tons: 0.00200
Quantity Waste: 4.000000
Quantity Unit: P
Number of Containers: 1
Type of Container: Fiberboard or plastic drums, barrels, kegs

Map ID
Direction
Distance
Elevation

MAP FINDINGS

Site

Database(s)

EDR ID Number
EPA ID Number

HOME DEPOT STORE #6968 (Continued)

1010562015

Quantity Type: Pounds
State Code: 232

Year: 2020
EM Manifest ID: b55b811c-5205-4711-af1d-c85c5ed83cd7
Shipment Date: 5/4/2020
Receipt Date: 5/15/2020
Manifest Number: 002768656PSC
Generator EPA ID: CAR000185751
Name: HOME DEPOT USA HD6968
Address: 2600 41ST AVE
Address 2: Not reported
City: SOQUEL
Zip: 95073
Telephone: 877-577-2669
Contact: Not reported
Contact Telephone: 831-462-5650
Transporter 1 EPA ID: MNS000110924
Transporter 1 Emergency Number: Not reported
Transporter 2 EPA ID: CAR000175422
Transporter 2 Emergency Number: Not reported
TSDf EPA ID: AZR000515924
TSDf Name: YUMA YES WASTE TRANSFER FACILITY
TSDf Address 1: 2730 E 13TH ST
TSDf Address 2: Not reported
TSDf City: YUMA
TSDf Zip: 85365-1901
TSDf Telephone: Not reported

State:
Year: 2020
EM Manifest ID: b55b811c-5205-4711-af1d-c85c5ed83cd7
Generator EPA ID: CAR000185751
Shipment Date: 2020-05-04
Manifest Number: 002768656PSC
Line Number: 1
Method Code: H141
Quantity Tons: 0.04450
Quantity Waste: 89.000000
Quantity Unit: P
Number of Containers: 2
Type of Container: Fiberboard or plastic drums, barrels, kegs
Quantity Type: Pounds
State Code: 352

Year: 2020
EM Manifest ID: b55b811c-5205-4711-af1d-c85c5ed83cd7
Generator EPA ID: CAR000185751
Shipment Date: 2020-05-04
Manifest Number: 002768656PSC
Line Number: 2
Method Code: H141
Quantity Tons: 0.24450
Quantity Waste: 489.000000
Quantity Unit: P
Number of Containers: 3
Type of Container: Fiberboard or plastic drums, barrels, kegs

Map ID
Direction
Distance
Elevation

MAP FINDINGS

Site

Database(s)

EDR ID Number
EPA ID Number

HOME DEPOT STORE #6968 (Continued)

1010562015

Quantity Type:	Pounds
State Code:	352
Year:	2020
EM Manifest ID:	1adc8b60-bc2a-4b22-a5a7-acbbccf6b693
Shipment Date:	5/4/2020
Receipt Date:	5/19/2020
Manifest Number:	002767910PSC
Generator EPA ID:	CAR000185751
Name:	HOME DEPOT #HD6968
Address:	2600 41ST AVENUE
Address 2:	Not reported
City:	SOQUEL
Zip:	95073
Telephone:	877-577-2669
Contact:	Not reported
Contact Telephone:	775-575-2760
Transporter 1 EPA ID:	MNS000110924
Transporter 1 Emergency Number:	Not reported
Transporter 2 EPA ID:	MOD095038998
Transporter 2 Emergency Number:	Not reported
TSDf EPA ID:	NVD980895338
TSDf Name:	21st Century Environmental Management of Nevada, LLC
TSDf Address 1:	2095 Newlands Drive East
TSDf Address 2:	Not reported
TSDf City:	Fernley
TSDf Zip:	89408
TSDf Telephone:	Not reported
Federal:	
Year:	2020
EM Manifest ID:	1adc8b60-bc2a-4b22-a5a7-acbbccf6b693
Generator EPA ID:	CAR000185751
Shipment Date:	2020-05-04
Manifest Number:	002767910PSC
Line Number:	1
Method Code:	H141
Quantity Tons:	0.03150
Quantity Waste:	63.000000
Quantity Unit:	P
Number of Containers:	1
Type of Container:	Fiberboard or plastic drums, barrels, kegs
Quantity Type:	Pounds
Federal Code:	D001
Year:	2020
EM Manifest ID:	1adc8b60-bc2a-4b22-a5a7-acbbccf6b693
Generator EPA ID:	CAR000185751
Shipment Date:	2020-05-04
Manifest Number:	002767910PSC
Line Number:	1
Method Code:	H141
Quantity Tons:	0.03150
Quantity Waste:	63.000000
Quantity Unit:	P
Number of Containers:	1
Type of Container:	Fiberboard or plastic drums, barrels, kegs

Map ID
Direction
Distance
Elevation

MAP FINDINGS

Site

Database(s)

EDR ID Number
EPA ID Number

HOME DEPOT STORE #6968 (Continued)

1010562015

Quantity Type: Pounds
Federal Code: D018

Year: 2020
EM Manifest ID: 1adc8b60-bc2a-4b22-a5a7-acbbccf6b693
Generator EPA ID: CAR000185751
Shipment Date: 2020-05-04
Manifest Number: 002767910PSC
Line Number: 1
Method Code: H141
Quantity Tons: 0.03150
Quantity Waste: 63.000000
Quantity Unit: P
Number of Containers: 1
Type of Container: Fiberboard or plastic drums, barrels, kegs
Quantity Type: Pounds
Federal Code: D035

Year: 2020
EM Manifest ID: 1adc8b60-bc2a-4b22-a5a7-acbbccf6b693
Generator EPA ID: CAR000185751
Shipment Date: 2020-05-04
Manifest Number: 002767910PSC
Line Number: 2
Method Code: H070
Quantity Tons: 0.00550
Quantity Waste: 11.000000
Quantity Unit: P
Number of Containers: 1
Type of Container: Fiberboard or plastic drums, barrels, kegs
Quantity Type: Pounds
Federal Code: D002

State:

Year: 2020
EM Manifest ID: 1adc8b60-bc2a-4b22-a5a7-acbbccf6b693
Generator EPA ID: CAR000185751
Shipment Date: 2020-05-04
Manifest Number: 002767910PSC
Line Number: 1
Method Code: H141
Quantity Tons: 0.03150
Quantity Waste: 63.000000
Quantity Unit: P
Number of Containers: 1
Type of Container: Fiberboard or plastic drums, barrels, kegs
Quantity Type: Pounds
State Code: 214

Year: 2020
EM Manifest ID: 1adc8b60-bc2a-4b22-a5a7-acbbccf6b693
Generator EPA ID: CAR000185751
Shipment Date: 2020-05-04
Manifest Number: 002767910PSC
Line Number: 2
Method Code: H070
Quantity Tons: 0.00550

Map ID
Direction
Distance
Elevation

MAP FINDINGS

Site

Database(s)

EDR ID Number
EPA ID Number

HOME DEPOT STORE #6968 (Continued)

1010562015

Quantity Waste: 11.000000
Quantity Unit: P
Number of Containers: 1
Type of Container: Fiberboard or plastic drums, barrels, kegs
Quantity Type: Pounds
State Code: 122

Detail Two:

Year: 2019
EM Manifest ID: 787215
Shipment Date: 9/3/2019
Receipt Date: 9/26/2019
Manifest Number: 002482974PSC
Generator EPA ID: CAR000185751
Name: HOME DEPOT #6968
Address: 2600 41ST AVE
Address 2: Not reported
City: SOQUEL
Zip: 95073
Telephone: 877-577-2669
Contact: Not reported
Contact Telephone: 831-462-5650
Transporter 1 EPA ID: MNS000110924
Transporter 1 Emergency Number: Not reported
Transporter 2 EPA ID: CAR000175422
Transporter 2 Emergency Number: Not reported
TSDF EPA ID: AZR000515924
TSDF Name: YUMA YES WASTE TRANSFER FACILITY
TSDF Address 1: 2730 E 13TH ST
TSDF Address 2: Not reported
TSDF City: YUMA
TSDF Zip: 85365-1901
TSDF Telephone: Not reported

State:

Year: 2019
EM Manifest ID: 787215
Generator EPA ID: CAR000185751
Shipment Date: 2019-09-03
Manifest Number: 002482974PSC
Line Number: 1
Method Code: H141
Quantity Tons: 0.03250
Quantity Waste: 65.000000
Quantity Unit: P
Number of Containers: 1
Type of Container: Fiber or plastic boxes, cartons, cases
Quantity Type: Pounds
State Code: 352

Year: 2019
EM Manifest ID: 787215
Generator EPA ID: CAR000185751
Shipment Date: 2019-09-03
Manifest Number: 002482974PSC
Line Number: 2

Map ID
Direction
Distance
Elevation

MAP FINDINGS

Site

Database(s)

EDR ID Number
EPA ID Number

HOME DEPOT STORE #6968 (Continued)

1010562015

Method Code: H141
Quantity Tons: 0.45850
Quantity Waste: 917.000000
Quantity Unit: P
Number of Containers: 9
Type of Container: Fiberboard or plastic drums, barrels, kegs
Quantity Type: Pounds
State Code: 352

Year: 2019
EM Manifest ID: 636625
Shipment Date: 9/18/2019
Receipt Date: 10/1/2019
Manifest Number: 002506849PSC
Generator EPA ID: CAR000185751
Name: HOME DEPOT #6968
Address: 2600 41ST AVE
Address 2: Not reported
City: SOQUEL
Zip: 95073-0000
Telephone: 877-577-2669
Contact: Not reported
Contact Telephone: 831-462-5650
Transporter 1 EPA ID: MNS000110924
Transporter 1 Emergency Number: Not reported
Transporter 2 EPA ID: CAR000175422
Transporter 2 Emergency Number: Not reported
TSDf EPA ID: AZR000515924
TSDf Name: YUMA YES WASTE TRANSFER FACILITY
TSDf Address 1: 2730 E 13TH ST
TSDf Address 2: Not reported
TSDf City: YUMA
TSDf Zip: 85365-1901
TSDf Telephone: Not reported

State:

Year: 2019
EM Manifest ID: 636625
Generator EPA ID: CAR000185751
Shipment Date: 2019-09-18
Manifest Number: 002506849PSC
Line Number: 1
Method Code: H141
Quantity Tons: 0.06000
Quantity Waste: 120.000000
Quantity Unit: P
Number of Containers: 1
Type of Container: Fiber or plastic boxes, cartons, cases
Quantity Type: Pounds
State Code: 352

Year: 2019
EM Manifest ID: 636625
Generator EPA ID: CAR000185751
Shipment Date: 2019-09-18
Manifest Number: 002506849PSC
Line Number: 2

Map ID
Direction
Distance
Elevation

MAP FINDINGS

Site

Database(s)

EDR ID Number
EPA ID Number

HOME DEPOT STORE #6968 (Continued)

1010562015

Method Code: H141
Quantity Tons: 0.63600
Quantity Waste: 1272.000000
Quantity Unit: P
Number of Containers: 7
Type of Container: Fiberboard or plastic drums, barrels, kegs
Quantity Type: Pounds
State Code: 352

Year: 2019
EM Manifest ID: 543847
Shipment Date: 8/5/2019
Receipt Date: 8/21/2019
Manifest Number: 002428510PSC
Generator EPA ID: CAR000185751
Name: HOME DEPOT #6968
Address: 2600 41ST AVE
Address 2: Not reported
City: SOQUEL
Zip: 95073-0000
Telephone: 877-577-2669
Contact: Not reported
Contact Telephone: 831-562-5650
Transporter 1 EPA ID: MNS000110924
Transporter 1 Emergency Number: Not reported
Transporter 2 EPA ID: CAR000175422
Transporter 2 Emergency Number: Not reported
TSDf EPA ID: AZR000515924
TSDf Name: YUMA YES WASTE TRANSFER FACILITY
TSDf Address 1: 2730 E 13TH ST
TSDf Address 2: Not reported
TSDf City: YUMA
TSDf Zip: 85365-1901
TSDf Telephone: Not reported

State:

Year: 2019
EM Manifest ID: 543847
Generator EPA ID: CAR000185751
Shipment Date: 2019-08-05
Manifest Number: 002428510PSC
Line Number: 1
Method Code: H141
Quantity Tons: 0.04500
Quantity Waste: 90.000000
Quantity Unit: P
Number of Containers: 1
Type of Container: Fiber or plastic boxes, cartons, cases
Quantity Type: Pounds
State Code: 352

Year: 2019
EM Manifest ID: 543847
Generator EPA ID: CAR000185751
Shipment Date: 2019-08-05
Manifest Number: 002428510PSC
Line Number: 2

Map ID
Direction
Distance
Elevation

MAP FINDINGS

Site

Database(s)

EDR ID Number
EPA ID Number

HOME DEPOT STORE #6968 (Continued)

1010562015

Method Code: H141
Quantity Tons: 0.25850
Quantity Waste: 517.000000
Quantity Unit: P
Number of Containers: 6
Type of Container: Fiberboard or plastic drums, barrels, kegs
Quantity Type: Pounds
State Code: 352

Year: 2019
EM Manifest ID: 636418
Shipment Date: 8/27/2018
Receipt Date: 9/13/2018
Manifest Number: 001956640PSC
Generator EPA ID: CAR000185751
Name: HOME DEPOT #6968
Address: 2600 41ST AVE
Address 2: Not reported
City: SOQUEL
Zip: 95073-0000
Telephone: 877-577-2669
Contact: Not reported
Contact Telephone: 713-985-5472
Transporter 1 EPA ID: MNS000110924
Transporter 1 Emergency Number: Not reported
Transporter 2 EPA ID: CAR000175422
Transporter 2 Emergency Number: Not reported
TSDf EPA ID: AZR000515924
TSDf Name: YUMA YES WASTE TRANSFER FACILITY
TSDf Address 1: 2730 E 13TH ST
TSDf Address 2: Not reported
TSDf City: YUMA
TSDf Zip: 85365-1901
TSDf Telephone: Not reported

Year: 2019
EM Manifest ID: 544204
Shipment Date: 8/19/2019
Receipt Date: 8/29/2019
Manifest Number: 002448556PSC
Generator EPA ID: CAR000185751
Name: HOME DEPOT C/O PSC ATTN. HOME DEPOT CSR
Address: 2600 41ST AVENUE
Address 2: Not reported
City: SOQUEL
Zip: 95073
Telephone: 877-577-2669
Contact: Not reported
Contact Telephone: 831-462-5650
Transporter 1 EPA ID: MNS000110924
Transporter 1 Emergency Number: Not reported
Transporter 2 EPA ID: CAR000175422
Transporter 2 Emergency Number: Not reported
TSDf EPA ID: AZR000515924
TSDf Name: YUMA YES WASTE TRANSFER FACILITY
TSDf Address 1: 2730 E 13TH ST

Map ID
Direction
Distance
Elevation

MAP FINDINGS

Site

Database(s)

EDR ID Number
EPA ID Number

HOME DEPOT STORE #6968 (Continued)

1010562015

TSDF Address 2: Not reported
TSDF City: YUMA
TSDF Zip: 85365-1901
TSDF Telephone: Not reported

State:

Year: 2019
EM Manifest ID: 544204
Generator EPA ID: CAR000185751
Shipment Date: 2019-08-19
Manifest Number: 002448556PSC
Line Number: 1
Method Code: H141
Quantity Tons: 0.04250
Quantity Waste: 85.000000
Quantity Unit: P
Number of Containers: 1
Type of Container: Fiber or plastic boxes, cartons, cases
Quantity Type: Pounds
State Code: 352

Year: 2019
EM Manifest ID: 544204
Generator EPA ID: CAR000185751
Shipment Date: 2019-08-19
Manifest Number: 002448556PSC
Line Number: 2
Method Code: H141
Quantity Tons: 0.35000
Quantity Waste: 700.000000
Quantity Unit: P
Number of Containers: 6
Type of Container: Fiberboard or plastic drums, barrels, kegs
Quantity Type: Pounds
State Code: 352

Year: 2019
EM Manifest ID: 544204
Generator EPA ID: CAR000185751
Shipment Date: 2019-08-19
Manifest Number: 002448556PSC
Line Number: 3
Method Code: H141
Quantity Tons: 0.27500
Quantity Waste: 550.000000
Quantity Unit: P
Number of Containers: 1
Type of Container: Fiber or plastic boxes, cartons, cases
Quantity Type: Pounds
State Code: 352

Year: 2019
EM Manifest ID: 544204
Generator EPA ID: CAR000185751
Shipment Date: 2019-08-19
Manifest Number: 002448556PSC
Line Number: 4
Method Code: H141

Map ID
Direction
Distance
Elevation

MAP FINDINGS

Site

Database(s)

EDR ID Number
EPA ID Number

HOME DEPOT STORE #6968 (Continued)

1010562015

Quantity Tons:	0.12500
Quantity Waste:	250.000000
Quantity Unit:	P
Number of Containers:	1
Type of Container:	Wooden boxes, cartons, cases
Quantity Type:	Pounds
State Code:	352
Year:	2019
EM Manifest ID:	414800
Shipment Date:	8/14/2018
Receipt Date:	8/27/2018
Manifest Number:	001935642PSC
Generator EPA ID:	CAR000185751
Name:	HOME DEPOT #6968
Address:	2600 41ST AVE
Address 2:	Not reported
City:	SOQUEL
Zip:	95073-0000
Telephone:	877-577-2669
Contact:	Not reported
Contact Telephone:	713-985-5472
Transporter 1 EPA ID:	MNS000110924
Transporter 1 Emergency Number:	Not reported
Transporter 2 EPA ID:	CAR000175422
Transporter 2 Emergency Number:	Not reported
TSDF EPA ID:	AZR000515924
TSDF Name:	YUMA YES WASTE TRANSFER FACILITY
TSDF Address 1:	2730 E 13TH ST
TSDF Address 2:	Not reported
TSDF City:	YUMA
TSDF Zip:	85365-1901
TSDF Telephone:	Not reported
Year:	2019
EM Manifest ID:	475695
Shipment Date:	7/8/2019
Receipt Date:	7/16/2019
Manifest Number:	002395099PSC
Generator EPA ID:	CAR000185751
Name:	HOME DEPOT #6968
Address:	2600 41ST AVE
Address 2:	Not reported
City:	SOQUEL
Zip:	95073-0000
Telephone:	877-577-2669
Contact:	Not reported
Contact Telephone:	831-462-5650
Transporter 1 EPA ID:	MNS000110924
Transporter 1 Emergency Number:	Not reported
Transporter 2 EPA ID:	CAR000175422
Transporter 2 Emergency Number:	Not reported
TSDF EPA ID:	AZR000515924
TSDF Name:	YUMA YES WASTE TRANSFER FACILITY
TSDF Address 1:	2730 E 13TH ST
TSDF Address 2:	Not reported

Map ID
Direction
Distance
Elevation

MAP FINDINGS

Site

Database(s)

EDR ID Number
EPA ID Number

HOME DEPOT STORE #6968 (Continued)

1010562015

TSDf City: YUMA
TSDf Zip: 85365-1901
TSDf Telephone: Not reported

State:

Year: 2019
EM Manifest ID: 475695
Generator EPA ID: CAR000185751
Shipment Date: 2019-07-08
Manifest Number: 002395099PSC
Line Number: 1
Method Code: H141
Quantity Tons: 0.03100
Quantity Waste: 62.000000
Quantity Unit: P
Number of Containers: 2
Type of Container: Fiberboard or plastic drums, barrels, kegs
Quantity Type: Pounds
State Code: 352

Year: 2019
EM Manifest ID: 475695
Generator EPA ID: CAR000185751
Shipment Date: 2019-07-08
Manifest Number: 002395099PSC
Line Number: 2
Method Code: H141
Quantity Tons: 0.15700
Quantity Waste: 314.000000
Quantity Unit: P
Number of Containers: 3
Type of Container: Fiberboard or plastic drums, barrels, kegs
Quantity Type: Pounds
State Code: 352

Year: 2019
EM Manifest ID: 396734
Shipment Date: 7/30/2018
Receipt Date: 8/7/2018
Manifest Number: 001931022PSC
Generator EPA ID: CAR000185751
Name: HOME DEPOT USA HD6968
Address: 2600 41ST AVE
Address 2: Not reported
City: SOQUEL
Zip: 95073
Telephone: 877-577-2669
Contact: Not reported
Contact Telephone: 831-462-5650
Transporter 1 EPA ID: MNS000110924
Transporter 1 Emergency Number: Not reported
Transporter 2 EPA ID: CAR000175422
Transporter 2 Emergency Number: Not reported
TSDf EPA ID: AZR000515924
TSDf Name: YUMA YES WASTE TRANSFER FACILITY
TSDf Address 1: 2730 E 13TH ST
TSDf Address 2: Not reported

Map ID
Direction
Distance
Elevation

MAP FINDINGS

Site

Database(s)

EDR ID Number
EPA ID Number

HOME DEPOT STORE #6968 (Continued)

1010562015

TSDf City:	YUMA
TSDf Zip:	85365-1901
TSDf Telephone:	Not reported
Year:	2019
EM Manifest ID:	543553
Shipment Date:	7/3/2018
Receipt Date:	7/18/2018
Manifest Number:	001896804PSC
Generator EPA ID:	CAR000185751
Name:	HOME DEPOT #6968
Address:	2600 41ST AVE
Address 2:	Not reported
City:	SOQUEL
Zip:	95073-0000
Telephone:	877-577-2669
Contact:	Not reported
Contact Telephone:	713-985-5472
Transporter 1 EPA ID:	MNS000110924
Transporter 1 Emergency Number:	Not reported
Transporter 2 EPA ID:	CAR000175422
Transporter 2 Emergency Number:	Not reported
TSDf EPA ID:	AZR000515924
TSDf Name:	YUMA YES WASTE TRANSFER FACILITY
TSDf Address 1:	2730 E 13TH ST
TSDf Address 2:	Not reported
TSDf City:	YUMA
TSDf Zip:	85365-1901
TSDf Telephone:	Not reported
State:	
Year:	2019
EM Manifest ID:	543553
Generator EPA ID:	CAR000185751
Shipment Date:	2018-07-03
Manifest Number:	001896804PSC
Line Number:	1
Method Code:	H141
Quantity Tons:	0.04500
Quantity Waste:	90.000000
Quantity Unit:	P
Number of Containers:	1
Type of Container:	Fiber or plastic boxes, cartons, cases
Quantity Type:	Pounds
State Code:	352
Year:	2019
EM Manifest ID:	543553
Generator EPA ID:	CAR000185751
Shipment Date:	2018-07-03
Manifest Number:	001896804PSC
Line Number:	2
Method Code:	H141
Quantity Tons:	0.27250
Quantity Waste:	545.000000
Quantity Unit:	P
Number of Containers:	5
Type of Container:	Fiberboard or plastic drums, barrels, kegs

Map ID
Direction
Distance
Elevation

MAP FINDINGS

Site

Database(s)

EDR ID Number
EPA ID Number

HOME DEPOT STORE #6968 (Continued)

1010562015

Quantity Type:	Pounds
State Code:	331
Year:	2019
EM Manifest ID:	499095
Shipment Date:	7/24/2019
Receipt Date:	8/5/2019
Manifest Number:	002395700PSC
Generator EPA ID:	CAR000185751
Name:	HOME DEPOT #6968
Address:	2600 41ST AVE
Address 2:	Not reported
City:	SOQUEL
Zip:	95073-0000
Telephone:	877-577-2669
Contact:	Not reported
Contact Telephone:	831-562-5650
Transporter 1 EPA ID:	MNS000110924
Transporter 1 Emergency Number:	Not reported
Transporter 2 EPA ID:	CAR000175422
Transporter 2 Emergency Number:	Not reported
TSDf EPA ID:	AZR000515924
TSDf Name:	YUMA YES WASTE TRANSFER FACILITY
TSDf Address 1:	2730 E 13TH ST
TSDf Address 2:	Not reported
TSDf City:	YUMA
TSDf Zip:	85365-1901
TSDf Telephone:	Not reported
State:	
Year:	2019
EM Manifest ID:	499095
Generator EPA ID:	CAR000185751
Shipment Date:	2019-07-24
Manifest Number:	002395700PSC
Line Number:	1
Method Code:	H141
Quantity Tons:	0.04500
Quantity Waste:	90.000000
Quantity Unit:	P
Number of Containers:	1
Type of Container:	Fiber or plastic boxes, cartons, cases
Quantity Type:	Pounds
State Code:	352
Year:	2019
EM Manifest ID:	499095
Generator EPA ID:	CAR000185751
Shipment Date:	2019-07-24
Manifest Number:	002395700PSC
Line Number:	2
Method Code:	H141
Quantity Tons:	0.12500
Quantity Waste:	250.000000
Quantity Unit:	P
Number of Containers:	2
Type of Container:	Fiberboard or plastic drums, barrels, kegs

Map ID
Direction
Distance
Elevation

MAP FINDINGS

Site

Database(s)

EDR ID Number
EPA ID Number

HOME DEPOT STORE #6968 (Continued)

1010562015

Quantity Type: Pounds
State Code: 352

Year: 2019
EM Manifest ID: 499095
Generator EPA ID: CAR000185751
Shipment Date: 2019-07-24
Manifest Number: 002395700PSC
Line Number: 3
Method Code: H141
Quantity Tons: 0.22500
Quantity Waste: 450.000000
Quantity Unit: P
Number of Containers: 1
Type of Container: Fiber or plastic boxes, cartons, cases
Quantity Type: Pounds
State Code: 352

Detail Two:

Year: 2018
EM Manifest ID: 001666907PSC20170926_D_1
Shipment Date: 9/26/2017
Receipt Date: 10/13/2017
Manifest Number: 001666907PSC
Generator EPA ID: CAR000185751
Name: HOME DEPOT C/O PSC
Address: Not reported
Address 2: Not reported
City: Not reported
Zip: Not reported
Telephone: Not reported
Contact: Not reported
Contact Telephone: Not reported
Transporter 1 EPA ID: MNS000110924
Transporter 1 Emergency Number: Not reported
Transporter 2 EPA ID: NED986382133
Transporter 2 Emergency Number: Not reported
TSDf EPA ID: CAD980884183
TSDf Name: GENERAL ENVIRONMENTAL MGT LLC DBA PSC ENVIRONMENTAL SERVICES
TSDf Address 1: Not reported
TSDf Address 2: Not reported
TSDf City: Not reported
TSDf Zip: Not reported
TSDf Telephone: Not reported

State:

Year: 2018
EM Manifest ID: 001666907PSC20170926_D_1
Generator EPA ID: CAR000185751
Shipment Date: 2017-09-26
Manifest Number: 001666907PSC
Line Number: 1
Method Code: H141
Quantity Tons: 0.06000
Quantity Waste: 120.000000
Quantity Unit: P

Map ID
Direction
Distance
Elevation

MAP FINDINGS

Site

Database(s)

EDR ID Number
EPA ID Number

HOME DEPOT STORE #6968 (Continued)

1010562015

Number of Containers:	1
Type of Container:	NULL
Quantity Type:	NULL
State Code:	352
Year:	2018
EM Manifest ID:	001666697PSC20170926_D_1
Shipment Date:	9/26/2017
Receipt Date:	10/4/2017
Manifest Number:	001666697PSC
Generator EPA ID:	CAR000185751
Name:	HOME DEPOT C/O PSC
Address:	Not reported
Address 2:	Not reported
City:	Not reported
Zip:	Not reported
Telephone:	Not reported
Contact:	Not reported
Contact Telephone:	Not reported
Transporter 1 EPA ID:	MNS000110924
Transporter 1 Emergency Number:	Not reported
Transporter 2 EPA ID:	NED986382133
Transporter 2 Emergency Number:	Not reported
TSDf EPA ID:	NVD980895338
TSDf Name:	21ST CENTURY ENVIRONMENTAL MANAGEMENT OF NEVADA LLC
TSDf Address 1:	Not reported
TSDf Address 2:	Not reported
TSDf City:	Not reported
TSDf Zip:	Not reported
TSDf Telephone:	Not reported
Federal:	
Year:	2018
EM Manifest ID:	001666697PSC20170926_D_1
Generator EPA ID:	CAR000185751
Shipment Date:	2017-09-26
Manifest Number:	001666697PSC
Line Number:	1
Method Code:	H141
Quantity Tons:	0.02450
Quantity Waste:	49.000000
Quantity Unit:	P
Number of Containers:	1
Type of Container:	NULL
Quantity Type:	NULL
Federal Code:	D001
Year:	2018
EM Manifest ID:	001666697PSC20170926_D_1
Generator EPA ID:	CAR000185751
Shipment Date:	2017-09-26
Manifest Number:	001666697PSC
Line Number:	1
Method Code:	H141
Quantity Tons:	0.02450
Quantity Waste:	49.000000
Quantity Unit:	P

Map ID
Direction
Distance
Elevation

MAP FINDINGS

Site

Database(s)

EDR ID Number
EPA ID Number

HOME DEPOT STORE #6968 (Continued)

1010562015

Number of Containers:	1
Type of Container:	NULL
Quantity Type:	NULL
Federal Code:	D005
Year:	2018
EM Manifest ID:	001666697PSC20170926_D_1
Generator EPA ID:	CAR000185751
Shipment Date:	2017-09-26
Manifest Number:	001666697PSC
Line Number:	1
Method Code:	H141
Quantity Tons:	0.02450
Quantity Waste:	49.000000
Quantity Unit:	P
Number of Containers:	1
Type of Container:	NULL
Quantity Type:	NULL
Federal Code:	D007
Year:	2018
EM Manifest ID:	001666697PSC20170926_D_1
Generator EPA ID:	CAR000185751
Shipment Date:	2017-09-26
Manifest Number:	001666697PSC
Line Number:	1
Method Code:	H141
Quantity Tons:	0.02450
Quantity Waste:	49.000000
Quantity Unit:	P
Number of Containers:	1
Type of Container:	NULL
Quantity Type:	NULL
Federal Code:	D008
Year:	2018
EM Manifest ID:	001666697PSC20170926_D_1
Generator EPA ID:	CAR000185751
Shipment Date:	2017-09-26
Manifest Number:	001666697PSC
Line Number:	1
Method Code:	H141
Quantity Tons:	0.02450
Quantity Waste:	49.000000
Quantity Unit:	P
Number of Containers:	1
Type of Container:	NULL
Quantity Type:	NULL
Federal Code:	D016
Year:	2018
EM Manifest ID:	001666697PSC20170926_D_1
Generator EPA ID:	CAR000185751
Shipment Date:	2017-09-26
Manifest Number:	001666697PSC
Line Number:	2
Method Code:	H141

Map ID
Direction
Distance
Elevation

MAP FINDINGS

Site

Database(s)

EDR ID Number
EPA ID Number

HOME DEPOT STORE #6968 (Continued)

1010562015

Quantity Tons:	0.02100
Quantity Waste:	42.000000
Quantity Unit:	P
Number of Containers:	1
Type of Container:	NULL
Quantity Type:	NULL
Federal Code:	D001
Year:	2018
EM Manifest ID:	001666697PSC20170926_D_1
Generator EPA ID:	CAR000185751
Shipment Date:	2017-09-26
Manifest Number:	001666697PSC
Line Number:	2
Method Code:	H141
Quantity Tons:	0.02100
Quantity Waste:	42.000000
Quantity Unit:	P
Number of Containers:	1
Type of Container:	NULL
Quantity Type:	NULL
Federal Code:	D018
Year:	2018
EM Manifest ID:	001666697PSC20170926_D_1
Generator EPA ID:	CAR000185751
Shipment Date:	2017-09-26
Manifest Number:	001666697PSC
Line Number:	2
Method Code:	H141
Quantity Tons:	0.02100
Quantity Waste:	42.000000
Quantity Unit:	P
Number of Containers:	1
Type of Container:	NULL
Quantity Type:	NULL
Federal Code:	D035
Year:	2018
EM Manifest ID:	001666697PSC20170926_D_1
Generator EPA ID:	CAR000185751
Shipment Date:	2017-09-26
Manifest Number:	001666697PSC
Line Number:	3
Method Code:	H141
Quantity Tons:	0.00650
Quantity Waste:	13.000000
Quantity Unit:	P
Number of Containers:	1
Type of Container:	NULL
Quantity Type:	NULL
Federal Code:	D016
Year:	2018
EM Manifest ID:	001666697PSC20170926_D_1
Generator EPA ID:	CAR000185751
Shipment Date:	2017-09-26

Map ID
Direction
Distance
Elevation

MAP FINDINGS

Site

Database(s)

EDR ID Number
EPA ID Number

HOME DEPOT STORE #6968 (Continued)

1010562015

Manifest Number: 001666697PSC
Line Number: 4
Method Code: H121
Quantity Tons: 0.00850
Quantity Waste: 17.000000
Quantity Unit: P
Number of Containers: 1
Type of Container: NULL
Quantity Type: NULL
Federal Code: D002

Year: 2018
EM Manifest ID: 001666697PSC20170926_D_1
Generator EPA ID: CAR000185751
Shipment Date: 2017-09-26
Manifest Number: 001666697PSC
Line Number: 5
Method Code: H121
Quantity Tons: 0.00350
Quantity Waste: 7.000000
Quantity Unit: P
Number of Containers: 1
Type of Container: NULL
Quantity Type: NULL
Federal Code: D002

Year: 2018
EM Manifest ID: 001666697PSC20170926_D_1
Generator EPA ID: CAR000185751
Shipment Date: 2017-09-26
Manifest Number: 001666697PSC
Line Number: 8
Method Code: H070
Quantity Tons: 0.00700
Quantity Waste: 14.000000
Quantity Unit: P
Number of Containers: 1
Type of Container: NULL
Quantity Type: NULL
Federal Code: D002

State:
Year: 2018
EM Manifest ID: 001666697PSC20170926_D_1
Generator EPA ID: CAR000185751
Shipment Date: 2017-09-26
Manifest Number: 001666697PSC
Line Number: 1
Method Code: H141
Quantity Tons: 0.02450
Quantity Waste: 49.000000
Quantity Unit: P
Number of Containers: 1
Type of Container: NULL
Quantity Type: NULL
State Code: 331

Map ID
Direction
Distance
Elevation

MAP FINDINGS

Site

Database(s)

EDR ID Number
EPA ID Number

HOME DEPOT STORE #6968 (Continued)

1010562015

Year: 2018
EM Manifest ID: 001666697PSC20170926_D_1
Generator EPA ID: CAR000185751
Shipment Date: 2017-09-26
Manifest Number: 001666697PSC
Line Number: 2
Method Code: H141
Quantity Tons: 0.02100
Quantity Waste: 42.000000
Quantity Unit: P
Number of Containers: 1
Type of Container: NULL
Quantity Type: NULL
State Code: 214

Year: 2018
EM Manifest ID: 001666697PSC20170926_D_1
Generator EPA ID: CAR000185751
Shipment Date: 2017-09-26
Manifest Number: 001666697PSC
Line Number: 3
Method Code: H141
Quantity Tons: 0.00650
Quantity Waste: 13.000000
Quantity Unit: P
Number of Containers: 1
Type of Container: NULL
Quantity Type: NULL
State Code: 331

Year: 2018
EM Manifest ID: 001666697PSC20170926_D_1
Generator EPA ID: CAR000185751
Shipment Date: 2017-09-26
Manifest Number: 001666697PSC
Line Number: 4
Method Code: H121
Quantity Tons: 0.00850
Quantity Waste: 17.000000
Quantity Unit: P
Number of Containers: 1
Type of Container: NULL
Quantity Type: NULL
State Code: 791

Year: 2018
EM Manifest ID: 001666697PSC20170926_D_1
Generator EPA ID: CAR000185751
Shipment Date: 2017-09-26
Manifest Number: 001666697PSC
Line Number: 5
Method Code: H121
Quantity Tons: 0.00350
Quantity Waste: 7.000000
Quantity Unit: P
Number of Containers: 1
Type of Container: NULL

Map ID
Direction
Distance
Elevation

MAP FINDINGS

Site

Database(s)

EDR ID Number
EPA ID Number

HOME DEPOT STORE #6968 (Continued)

1010562015

Quantity Type:	NULL
State Code:	122
Year:	2018
EM Manifest ID:	001666697PSC20170926_D_1
Generator EPA ID:	CAR000185751
Shipment Date:	2017-09-26
Manifest Number:	001666697PSC
Line Number:	6
Method Code:	H141
Quantity Tons:	0.41250
Quantity Waste:	825.000000
Quantity Unit:	P
Number of Containers:	6
Type of Container:	NULL
Quantity Type:	NULL
State Code:	352
Year:	2018
EM Manifest ID:	001666697PSC20170926_D_1
Generator EPA ID:	CAR000185751
Shipment Date:	2017-09-26
Manifest Number:	001666697PSC
Line Number:	7
Method Code:	H141
Quantity Tons:	0.00050
Quantity Waste:	1.000000
Quantity Unit:	P
Number of Containers:	1
Type of Container:	NULL
Quantity Type:	NULL
State Code:	343
Year:	2018
EM Manifest ID:	001666697PSC20170926_D_1
Generator EPA ID:	CAR000185751
Shipment Date:	2017-09-26
Manifest Number:	001666697PSC
Line Number:	8
Method Code:	H070
Quantity Tons:	0.00700
Quantity Waste:	14.000000
Quantity Unit:	P
Number of Containers:	1
Type of Container:	NULL
Quantity Type:	NULL
State Code:	122
Year:	2018
EM Manifest ID:	001666697PSC20170926_D_1
Generator EPA ID:	CAR000185751
Shipment Date:	2017-09-26
Manifest Number:	001666697PSC
Line Number:	9
Method Code:	H141
Quantity Tons:	0.00500
Quantity Waste:	10.000000

Map ID
Direction
Distance
Elevation

MAP FINDINGS

Site

Database(s)

EDR ID Number
EPA ID Number

HOME DEPOT STORE #6968 (Continued)

1010562015

Quantity Unit: P
Number of Containers: 1
Type of Container: NULL
Quantity Type: NULL
State Code: 331

Year: 2018
EM Manifest ID: 001666697PSC20170926_D_1
Generator EPA ID: CAR000185751
Shipment Date: 2017-09-26
Manifest Number: 001666697PSC
Line Number: 10
Method Code: H141
Quantity Tons: 0.00400
Quantity Waste: 8.000000
Quantity Unit: P
Number of Containers: 1
Type of Container: NULL
Quantity Type: NULL
State Code: 331

Year: 2018
EM Manifest ID: 203642
Shipment Date: 9/24/2018
Receipt Date: 11/1/2018
Manifest Number: 001981755PSC
Generator EPA ID: CAR000185751
Name: HOME DEPOT #HD6968
Address: 2600 41ST AVENUE
Address 2: Not reported
City: SOQUEL
Zip: 95073
Telephone: 877-577-2669
Contact: Not reported
Contact Telephone: 775-575-2760
Transporter 1 EPA ID: MNS000110924
Transporter 1 Emergency Number: Not reported
Transporter 2 EPA ID: MOD095039998
Transporter 2 Emergency Number: Not reported
TSDf EPA ID: NVD980895338
TSDf Name: 21st Century Environmental Management of Nevada, LLC
TSDf Address 1: 2095 Newlands Drive East
TSDf Address 2: Not reported
TSDf City: Fernley
TSDf Zip: 89408
TSDf Telephone: Not reported

Federal:
Year: 2018
EM Manifest ID: 203642
Generator EPA ID: CAR000185751
Shipment Date: 2018-09-24
Manifest Number: 001981755PSC
Line Number: 1
Method Code: H141
Quantity Tons: 0.01850
Quantity Waste: 37.000000

Map ID
Direction
Distance
Elevation

MAP FINDINGS

Site

Database(s)

EDR ID Number
EPA ID Number

HOME DEPOT STORE #6968 (Continued)

1010562015

Quantity Unit: P
Number of Containers: 1
Type of Container: Fiberboard or plastic drums, barrels, kegs
Quantity Type: Pounds
Federal Code: D001

Year: 2018
EM Manifest ID: 203642
Generator EPA ID: CAR000185751
Shipment Date: 2018-09-24
Manifest Number: 001981755PSC
Line Number: 1
Method Code: H141
Quantity Tons: 0.01850
Quantity Waste: 37.000000
Quantity Unit: P
Number of Containers: 1
Type of Container: Fiberboard or plastic drums, barrels, kegs
Quantity Type: Pounds
Federal Code: D005

Year: 2018
EM Manifest ID: 203642
Generator EPA ID: CAR000185751
Shipment Date: 2018-09-24
Manifest Number: 001981755PSC
Line Number: 1
Method Code: H141
Quantity Tons: 0.01850
Quantity Waste: 37.000000
Quantity Unit: P
Number of Containers: 1
Type of Container: Fiberboard or plastic drums, barrels, kegs
Quantity Type: Pounds
Federal Code: D007

Year: 2018
EM Manifest ID: 203642
Generator EPA ID: CAR000185751
Shipment Date: 2018-09-24
Manifest Number: 001981755PSC
Line Number: 1
Method Code: H141
Quantity Tons: 0.01850
Quantity Waste: 37.000000
Quantity Unit: P
Number of Containers: 1
Type of Container: Fiberboard or plastic drums, barrels, kegs
Quantity Type: Pounds
Federal Code: D008

Year: 2018
EM Manifest ID: 203642
Generator EPA ID: CAR000185751
Shipment Date: 2018-09-24
Manifest Number: 001981755PSC
Line Number: 1

Map ID
Direction
Distance
Elevation

MAP FINDINGS

Site

Database(s)

EDR ID Number
EPA ID Number

HOME DEPOT STORE #6968 (Continued)

1010562015

Method Code: H141
Quantity Tons: 0.01850
Quantity Waste: 37.000000
Quantity Unit: P
Number of Containers: 1
Type of Container: Fiberboard or plastic drums, barrels, kegs
Quantity Type: Pounds
Federal Code: D016

Year: 2018
EM Manifest ID: 203642
Generator EPA ID: CAR000185751
Shipment Date: 2018-09-24
Manifest Number: 001981755PSC
Line Number: 2
Method Code: H061
Quantity Tons: 0.02200
Quantity Waste: 44.000000
Quantity Unit: P
Number of Containers: 1
Type of Container: Fiberboard or plastic drums, barrels, kegs
Quantity Type: Pounds
Federal Code: D001

Year: 2018
EM Manifest ID: 203642
Generator EPA ID: CAR000185751
Shipment Date: 2018-09-24
Manifest Number: 001981755PSC
Line Number: 2
Method Code: H061
Quantity Tons: 0.02200
Quantity Waste: 44.000000
Quantity Unit: P
Number of Containers: 1
Type of Container: Fiberboard or plastic drums, barrels, kegs
Quantity Type: Pounds
Federal Code: D018

Year: 2018
EM Manifest ID: 203642
Generator EPA ID: CAR000185751
Shipment Date: 2018-09-24
Manifest Number: 001981755PSC
Line Number: 2
Method Code: H061
Quantity Tons: 0.02200
Quantity Waste: 44.000000
Quantity Unit: P
Number of Containers: 1
Type of Container: Fiberboard or plastic drums, barrels, kegs
Quantity Type: Pounds
Federal Code: D035

Year: 2018
EM Manifest ID: 203642
Generator EPA ID: CAR000185751

Map ID
Direction
Distance
Elevation

MAP FINDINGS

Site

Database(s)

EDR ID Number
EPA ID Number

HOME DEPOT STORE #6968 (Continued)

1010562015

Shipment Date: 2018-09-24
Manifest Number: 001981755PSC
Line Number: 3
Method Code: H070
Quantity Tons: 0.02000
Quantity Waste: 40.000000
Quantity Unit: P
Number of Containers: 1
Type of Container: Fiberboard or plastic drums, barrels, kegs
Quantity Type: Pounds
Federal Code: D002

Year: 2018
EM Manifest ID: 203642
Generator EPA ID: CAR000185751
Shipment Date: 2018-09-24
Manifest Number: 001981755PSC
Line Number: 4
Method Code: H141
Quantity Tons: 0.00150
Quantity Waste: 3.000000
Quantity Unit: P
Number of Containers: 1
Type of Container: Fiberboard or plastic drums, barrels, kegs
Quantity Type: Pounds
Federal Code: D008

State:

Year: 2018
EM Manifest ID: 203642
Generator EPA ID: CAR000185751
Shipment Date: 2018-09-24
Manifest Number: 001981755PSC
Line Number: 1
Method Code: H141
Quantity Tons: 0.01850
Quantity Waste: 37.000000
Quantity Unit: P
Number of Containers: 1
Type of Container: Fiberboard or plastic drums, barrels, kegs
Quantity Type: Pounds
State Code: 331

Year: 2018
EM Manifest ID: 203642
Generator EPA ID: CAR000185751
Shipment Date: 2018-09-24
Manifest Number: 001981755PSC
Line Number: 2
Method Code: H061
Quantity Tons: 0.02200
Quantity Waste: 44.000000
Quantity Unit: P
Number of Containers: 1
Type of Container: Fiberboard or plastic drums, barrels, kegs
Quantity Type: Pounds
State Code: 214

Map ID
Direction
Distance
Elevation

MAP FINDINGS

Site

Database(s)

EDR ID Number
EPA ID Number

HOME DEPOT STORE #6968 (Continued)

1010562015

Year: 2018
EM Manifest ID: 128834
Shipment Date: 9/24/2018
Receipt Date: 10/4/2018
Manifest Number: 001981786PSC
Generator EPA ID: CAR000185751
Name: HOME DEPOT USA HD6968
Address: 2600 41ST AVE
Address 2: Not reported
City: SOQUEL
Zip: 95073
Telephone: 877-577-2669
Contact: Not reported
Contact Telephone: 760-602-8743
Transporter 1 EPA ID: MNS000110924
Transporter 1 Emergency Number: Not reported
Transporter 2 EPA ID: CAR000175422
Transporter 2 Emergency Number: Not reported
TSDf EPA ID: AZR000515924
TSDf Name: YUMA YES WASTE TRANSFER FACILITY
TSDf Address 1: 2730 E 13TH ST
TSDf Address 2: Not reported
TSDf City: YUMA
TSDf Zip: 85365-1901
TSDf Telephone: Not reported

State:

Year: 2018
EM Manifest ID: 128834
Generator EPA ID: CAR000185751
Shipment Date: 2018-09-24
Manifest Number: 001981786PSC
Line Number: 1
Method Code: H141
Quantity Tons: 0.05500
Quantity Waste: 110.000000
Quantity Unit: P
Number of Containers: 1
Type of Container: Fiber or plastic boxes, cartons, cases
Quantity Type: Pounds
State Code: 352

Year: 2018
EM Manifest ID: 128834
Generator EPA ID: CAR000185751
Shipment Date: 2018-09-24
Manifest Number: 001981786PSC
Line Number: 2
Method Code: H141
Quantity Tons: 0.19350
Quantity Waste: 387.000000
Quantity Unit: P
Number of Containers: 2
Type of Container: Fiberboard or plastic drums, barrels, kegs
Quantity Type: Pounds
State Code: 352

Map ID
Direction
Distance
Elevation

MAP FINDINGS

Site

Database(s)

EDR ID Number
EPA ID Number

HOME DEPOT STORE #6968 (Continued)

1010562015

Year: 2018
EM Manifest ID: 001652001PSC20170912_D_1
Shipment Date: 9/12/2017
Receipt Date: 1/1/1900
Manifest Number: 001652001PSC
Generator EPA ID: CAR000185751
Name: HOME DEPOT C/O PSC
Address: Not reported
Address 2: Not reported
City: Not reported
Zip: Not reported
Telephone: Not reported
Contact: Not reported
Contact Telephone: Not reported
Transporter 1 EPA ID: MNS000110924
Transporter 1 Emergency Number: Not reported
Transporter 2 EPA ID: NED986382133
Transporter 2 Emergency Number: Not reported
TSDf EPA ID: NVD980895338
TSDf Name: 21ST CENTURY ENVIRONMENTAL MANAGEMENT OF NEVADA LLC
TSDf Address 1: Not reported
TSDf Address 2: Not reported
TSDf City: Not reported
TSDf Zip: Not reported
TSDf Telephone: Not reported

Federal:

Year: 2018
EM Manifest ID: 001652001PSC20170912_D_1
Generator EPA ID: CAR000185751
Shipment Date: 2017-09-12
Manifest Number: 001652001PSC
Line Number: 1
Method Code: H141
Quantity Tons: 0.05150
Quantity Waste: 103.000000
Quantity Unit: P
Number of Containers: 1
Type of Container: NULL
Quantity Type: NULL
Federal Code: D001

Year: 2018
EM Manifest ID: 001652001PSC20170912_D_1
Generator EPA ID: CAR000185751
Shipment Date: 2017-09-12
Manifest Number: 001652001PSC
Line Number: 1
Method Code: H141
Quantity Tons: 0.05150
Quantity Waste: 103.000000
Quantity Unit: P
Number of Containers: 1
Type of Container: NULL
Quantity Type: NULL
Federal Code: D005

Year: 2018

Map ID
Direction
Distance
Elevation

MAP FINDINGS

Site

Database(s)

EDR ID Number
EPA ID Number

HOME DEPOT STORE #6968 (Continued)

1010562015

EM Manifest ID: 001652001PSC20170912_D_1
Generator EPA ID: CAR000185751
Shipment Date: 2017-09-12
Manifest Number: 001652001PSC
Line Number: 1
Method Code: H141
Quantity Tons: 0.05150
Quantity Waste: 103.000000
Quantity Unit: P
Number of Containers: 1
Type of Container: NULL
Quantity Type: NULL
Federal Code: D007

Year: 2018
EM Manifest ID: 001652001PSC20170912_D_1
Generator EPA ID: CAR000185751
Shipment Date: 2017-09-12
Manifest Number: 001652001PSC
Line Number: 1
Method Code: H141
Quantity Tons: 0.05150
Quantity Waste: 103.000000
Quantity Unit: P
Number of Containers: 1
Type of Container: NULL
Quantity Type: NULL
Federal Code: D008

Year: 2018
EM Manifest ID: 001652001PSC20170912_D_1
Generator EPA ID: CAR000185751
Shipment Date: 2017-09-12
Manifest Number: 001652001PSC
Line Number: 1
Method Code: H141
Quantity Tons: 0.05150
Quantity Waste: 103.000000
Quantity Unit: P
Number of Containers: 1
Type of Container: NULL
Quantity Type: NULL
Federal Code: D016

Year: 2018
EM Manifest ID: 001652001PSC20170912_D_1
Generator EPA ID: CAR000185751
Shipment Date: 2017-09-12
Manifest Number: 001652001PSC
Line Number: 2
Method Code: H141
Quantity Tons: 0.06250
Quantity Waste: 125.000000
Quantity Unit: P
Number of Containers: 1
Type of Container: NULL
Quantity Type: NULL

Map ID
Direction
Distance
Elevation

MAP FINDINGS

Site

Database(s)

EDR ID Number
EPA ID Number

HOME DEPOT STORE #6968 (Continued)

1010562015

Federal Code:	D001
Year:	2018
EM Manifest ID:	001652001PSC20170912_D_1
Generator EPA ID:	CAR000185751
Shipment Date:	2017-09-12
Manifest Number:	001652001PSC
Line Number:	2
Method Code:	H141
Quantity Tons:	0.06250
Quantity Waste:	125.000000
Quantity Unit:	P
Number of Containers:	1
Type of Container:	NULL
Quantity Type:	NULL
Federal Code:	D018
Year:	2018
EM Manifest ID:	001652001PSC20170912_D_1
Generator EPA ID:	CAR000185751
Shipment Date:	2017-09-12
Manifest Number:	001652001PSC
Line Number:	2
Method Code:	H141
Quantity Tons:	0.06250
Quantity Waste:	125.000000
Quantity Unit:	P
Number of Containers:	1
Type of Container:	NULL
Quantity Type:	NULL
Federal Code:	D035
Year:	2018
EM Manifest ID:	001652001PSC20170912_D_1
Generator EPA ID:	CAR000185751
Shipment Date:	2017-09-12
Manifest Number:	001652001PSC
Line Number:	3
Method Code:	H121
Quantity Tons:	0.02350
Quantity Waste:	47.000000
Quantity Unit:	P
Number of Containers:	1
Type of Container:	NULL
Quantity Type:	NULL
Federal Code:	D002
Year:	2018
EM Manifest ID:	001652001PSC20170912_D_1
Generator EPA ID:	CAR000185751
Shipment Date:	2017-09-12
Manifest Number:	001652001PSC
Line Number:	4
Method Code:	H141
Quantity Tons:	0.00250
Quantity Waste:	5.000000
Quantity Unit:	P

Map ID
Direction
Distance
Elevation

MAP FINDINGS

Site

Database(s)

EDR ID Number
EPA ID Number

HOME DEPOT STORE #6968 (Continued)

1010562015

Number of Containers: 1
Type of Container: NULL
Quantity Type: NULL
Federal Code: D008

State:

Year: 2018
EM Manifest ID: 001652001PSC20170912_D_1
Generator EPA ID: CAR000185751
Shipment Date: 2017-09-12
Manifest Number: 001652001PSC
Line Number: 1
Method Code: H141
Quantity Tons: 0.05150
Quantity Waste: 103.000000
Quantity Unit: P
Number of Containers: 1
Type of Container: NULL
Quantity Type: NULL
State Code: 331

Year: 2018
EM Manifest ID: 001652001PSC20170912_D_1
Generator EPA ID: CAR000185751
Shipment Date: 2017-09-12
Manifest Number: 001652001PSC
Line Number: 2
Method Code: H141
Quantity Tons: 0.06250
Quantity Waste: 125.000000
Quantity Unit: P
Number of Containers: 1
Type of Container: NULL
Quantity Type: NULL
State Code: 214

Year: 2018
EM Manifest ID: 001652001PSC20170912_D_1
Generator EPA ID: CAR000185751
Shipment Date: 2017-09-12
Manifest Number: 001652001PSC
Line Number: 3
Method Code: H121
Quantity Tons: 0.02350
Quantity Waste: 47.000000
Quantity Unit: P
Number of Containers: 1
Type of Container: NULL
Quantity Type: NULL
State Code: 122

Year: 2018
EM Manifest ID: 001652001PSC20170912_D_1
Generator EPA ID: CAR000185751
Shipment Date: 2017-09-12
Manifest Number: 001652001PSC
Line Number: 4

Map ID
Direction
Distance
Elevation

MAP FINDINGS

Site

Database(s)

EDR ID Number
EPA ID Number

HOME DEPOT STORE #6968 (Continued)

1010562015

Method Code: H141
Quantity Tons: 0.00250
Quantity Waste: 5.000000
Quantity Unit: P
Number of Containers: 1
Type of Container: NULL
Quantity Type: NULL
State Code: 181

Year: 2018
EM Manifest ID: 001652001PSC20170912_D_1
Generator EPA ID: CAR000185751
Shipment Date: 2017-09-12
Manifest Number: 001652001PSC
Line Number: 5
Method Code: H141
Quantity Tons: 0.51600
Quantity Waste: 1032.000000
Quantity Unit: P
Number of Containers: 8
Type of Container: NULL
Quantity Type: NULL
State Code: 352

Year: 2018
EM Manifest ID: 001652087PSC20170912_D_1
Shipment Date: 9/12/2017
Receipt Date: 9/25/2017
Manifest Number: 001652087PSC
Generator EPA ID: CAR000185751
Name: HOME DEPOT C/O PSC
Address: Not reported
Address 2: Not reported
City: Not reported
Zip: Not reported
Telephone: Not reported
Contact: Not reported
Contact Telephone: Not reported
Transporter 1 EPA ID: MNS000110924
Transporter 1 Emergency Number: Not reported
Transporter 2 EPA ID: NED986382133
Transporter 2 Emergency Number: Not reported
TSDF EPA ID: CAD980884183
TSDF Name: GENERAL ENVIRONMENTAL MGT LLC DBA PSC ENVIRONMENTAL SERVICES
TSDF Address 1: Not reported
TSDF Address 2: Not reported
TSDF City: Not reported
TSDF Zip: Not reported
TSDF Telephone: Not reported

State:
Year: 2018
EM Manifest ID: 001652087PSC20170912_D_1
Generator EPA ID: CAR000185751
Shipment Date: 2017-09-12
Manifest Number: 001652087PSC
Line Number: 1

Map ID
Direction
Distance
Elevation

MAP FINDINGS

Site

Database(s)

EDR ID Number
EPA ID Number

HOME DEPOT STORE #6968 (Continued)

1010562015

Method Code: H141
Quantity Tons: 0.05500
Quantity Waste: 110.000000
Quantity Unit: P
Number of Containers: 1
Type of Container: NULL
Quantity Type: NULL
State Code: 352

Year: 2018
EM Manifest ID: 135772
Shipment Date: 9/11/2018
Receipt Date: 9/26/2018
Manifest Number: 001969021PSC
Generator EPA ID: CAR000185751
Name: HOME DEPOT USA HD6968
Address: 2600 41ST AVE
Address 2: Not reported
City: SOQUEL
Zip: 95073
Telephone: 877-577-2669
Contact: Not reported
Contact Telephone: 760-602-8743
Transporter 1 EPA ID: MNS000110924
Transporter 1 Emergency Number: Not reported
Transporter 2 EPA ID: CAR000175422
Transporter 2 Emergency Number: Not reported
TSDf EPA ID: AZR000515924
TSDf Name: YUMA YES WASTE TRANSFER FACILITY
TSDf Address 1: 2730 E 13TH ST
TSDf Address 2: Not reported
TSDf City: YUMA
TSDf Zip: 85365-1901
TSDf Telephone: Not reported

State:

Year: 2018
EM Manifest ID: 135772
Generator EPA ID: CAR000185751
Shipment Date: 2018-09-11
Manifest Number: 001969021PSC
Line Number: 1
Method Code: H141
Quantity Tons: 0.05500
Quantity Waste: 110.000000
Quantity Unit: P
Number of Containers: 1
Type of Container: Fiber or plastic boxes, cartons, cases
Quantity Type: Pounds
State Code: 352

Year: 2018
EM Manifest ID: 135772
Generator EPA ID: CAR000185751
Shipment Date: 2018-09-11
Manifest Number: 001969021PSC
Line Number: 2

Map ID
Direction
Distance
Elevation

MAP FINDINGS

Site

Database(s)

EDR ID Number
EPA ID Number

HOME DEPOT STORE #6968 (Continued)

1010562015

Method Code: H141
Quantity Tons: 0.54300
Quantity Waste: 1086.000000
Quantity Unit: P
Number of Containers: 7
Type of Container: Fiberboard or plastic drums, barrels, kegs
Quantity Type: Pounds
State Code: 352

Year: 2018
EM Manifest ID: 213010
Shipment Date: 9/11/2018
Receipt Date: 10/10/2018
Manifest Number: 001966744PSC
Generator EPA ID: CAR000185751
Name: HOME DEPOT #HD6968
Address: 2600 41ST AVENUE
Address 2: Not reported
City: SOQUEL
Zip: 95073
Telephone: 877-577-2669
Contact: Not reported
Contact Telephone: 775-575-2760
Transporter 1 EPA ID: MNS000110924
Transporter 1 Emergency Number: Not reported
Transporter 2 EPA ID: MOD095039998
Transporter 2 Emergency Number: Not reported
TSDf EPA ID: NVD980895338
TSDf Name: 21st Century Environmental Management of Nevada, LLC
TSDf Address 1: 2095 Newlands Drive East
TSDf Address 2: Not reported
TSDf City: Fernley
TSDf Zip: 89408
TSDf Telephone: Not reported

Federal:

Year: 2018
EM Manifest ID: 213010
Generator EPA ID: CAR000185751
Shipment Date: 2018-09-11
Manifest Number: 001966744PSC
Line Number: 1
Method Code: H141
Quantity Tons: 0.02300
Quantity Waste: 46.000000
Quantity Unit: P
Number of Containers: 1
Type of Container: Fiberboard or plastic drums, barrels, kegs
Quantity Type: Pounds
Federal Code: D001

Year: 2018
EM Manifest ID: 213010
Generator EPA ID: CAR000185751
Shipment Date: 2018-09-11
Manifest Number: 001966744PSC
Line Number: 1

Map ID
Direction
Distance
Elevation

MAP FINDINGS

Site

Database(s)

EDR ID Number
EPA ID Number

HOME DEPOT STORE #6968 (Continued)

1010562015

Method Code: H141
Quantity Tons: 0.02300
Quantity Waste: 46.000000
Quantity Unit: P
Number of Containers: 1
Type of Container: Fiberboard or plastic drums, barrels, kegs
Quantity Type: Pounds
Federal Code: D005

Year: 2018
EM Manifest ID: 213010
Generator EPA ID: CAR000185751
Shipment Date: 2018-09-11
Manifest Number: 001966744PSC
Line Number: 1
Method Code: H141
Quantity Tons: 0.02300
Quantity Waste: 46.000000
Quantity Unit: P
Number of Containers: 1
Type of Container: Fiberboard or plastic drums, barrels, kegs
Quantity Type: Pounds
Federal Code: D007

Year: 2018
EM Manifest ID: 213010
Generator EPA ID: CAR000185751
Shipment Date: 2018-09-11
Manifest Number: 001966744PSC
Line Number: 1
Method Code: H141
Quantity Tons: 0.02300
Quantity Waste: 46.000000
Quantity Unit: P
Number of Containers: 1
Type of Container: Fiberboard or plastic drums, barrels, kegs
Quantity Type: Pounds
Federal Code: D008

Year: 2018
EM Manifest ID: 213010
Generator EPA ID: CAR000185751
Shipment Date: 2018-09-11
Manifest Number: 001966744PSC
Line Number: 1
Method Code: H141
Quantity Tons: 0.02300
Quantity Waste: 46.000000
Quantity Unit: P
Number of Containers: 1
Type of Container: Fiberboard or plastic drums, barrels, kegs
Quantity Type: Pounds
Federal Code: D016

Year: 2018
EM Manifest ID: 213010
Generator EPA ID: CAR000185751

Map ID
Direction
Distance
Elevation

MAP FINDINGS

Site

Database(s)

EDR ID Number
EPA ID Number

HOME DEPOT STORE #6968 (Continued)

1010562015

Shipment Date: 2018-09-11
Manifest Number: 001966744PSC
Line Number: 2
Method Code: H141
Quantity Tons: 0.04450
Quantity Waste: 89.000000
Quantity Unit: P
Number of Containers: 1
Type of Container: Fiberboard or plastic drums, barrels, kegs
Quantity Type: Pounds
Federal Code: D001

Year: 2018
EM Manifest ID: 213010
Generator EPA ID: CAR000185751
Shipment Date: 2018-09-11
Manifest Number: 001966744PSC
Line Number: 2
Method Code: H141
Quantity Tons: 0.04450
Quantity Waste: 89.000000
Quantity Unit: P
Number of Containers: 1
Type of Container: Fiberboard or plastic drums, barrels, kegs
Quantity Type: Pounds
Federal Code: D018

Year: 2018
EM Manifest ID: 213010
Generator EPA ID: CAR000185751
Shipment Date: 2018-09-11
Manifest Number: 001966744PSC
Line Number: 2
Method Code: H141
Quantity Tons: 0.04450
Quantity Waste: 89.000000
Quantity Unit: P
Number of Containers: 1
Type of Container: Fiberboard or plastic drums, barrels, kegs
Quantity Type: Pounds
Federal Code: D035

Year: 2018
EM Manifest ID: 213010
Generator EPA ID: CAR000185751
Shipment Date: 2018-09-11
Manifest Number: 001966744PSC
Line Number: 3
Method Code: H141
Quantity Tons: 0.02600
Quantity Waste: 52.000000
Quantity Unit: P
Number of Containers: 1
Type of Container: Fiberboard or plastic drums, barrels, kegs
Quantity Type: Pounds
Federal Code: D016

Map ID
Direction
Distance
Elevation

MAP FINDINGS

Site

Database(s)

EDR ID Number
EPA ID Number

HOME DEPOT STORE #6968 (Continued)

1010562015

Year: 2018
EM Manifest ID: 213010
Generator EPA ID: CAR000185751
Shipment Date: 2018-09-11
Manifest Number: 001966744PSC
Line Number: 4
Method Code: H070
Quantity Tons: 0.02450
Quantity Waste: 49.000000
Quantity Unit: P
Number of Containers: 1
Type of Container: Fiberboard or plastic drums, barrels, kegs
Quantity Type: Pounds
Federal Code: D002

State:

Year: 2018
EM Manifest ID: 213010
Generator EPA ID: CAR000185751
Shipment Date: 2018-09-11
Manifest Number: 001966744PSC
Line Number: 1
Method Code: H141
Quantity Tons: 0.02300
Quantity Waste: 46.000000
Quantity Unit: P
Number of Containers: 1
Type of Container: Fiberboard or plastic drums, barrels, kegs
Quantity Type: Pounds
State Code: 331

Year: 2018
EM Manifest ID: 213010
Generator EPA ID: CAR000185751
Shipment Date: 2018-09-11
Manifest Number: 001966744PSC
Line Number: 2
Method Code: H141
Quantity Tons: 0.04450
Quantity Waste: 89.000000
Quantity Unit: P
Number of Containers: 1
Type of Container: Fiberboard or plastic drums, barrels, kegs
Quantity Type: Pounds
State Code: 214

Year: 2018
EM Manifest ID: 213010
Generator EPA ID: CAR000185751
Shipment Date: 2018-09-11
Manifest Number: 001966744PSC
Line Number: 3
Method Code: H141
Quantity Tons: 0.02600
Quantity Waste: 52.000000
Quantity Unit: P
Number of Containers: 1

Map ID
Direction
Distance
Elevation

MAP FINDINGS

Site

Database(s)

EDR ID Number
EPA ID Number

HOME DEPOT STORE #6968 (Continued)

1010562015

Type of Container:	Fiberboard or plastic drums, barrels, kegs
Quantity Type:	Pounds
State Code:	181
Year:	2018
EM Manifest ID:	213010
Generator EPA ID:	CAR000185751
Shipment Date:	2018-09-11
Manifest Number:	001966744PSC
Line Number:	4
Method Code:	H070
Quantity Tons:	0.02450
Quantity Waste:	49.000000
Quantity Unit:	P
Number of Containers:	1
Type of Container:	Fiberboard or plastic drums, barrels, kegs
Quantity Type:	Pounds
State Code:	122
Year:	2018
EM Manifest ID:	001645037PSC20170829_D_1
Shipment Date:	8/29/2017
Receipt Date:	1/1/1900
Manifest Number:	001645037PSC
Generator EPA ID:	CAR000185751
Name:	HOME DEPOT C/O PSC
Address:	Not reported
Address 2:	Not reported
City:	Not reported
Zip:	Not reported
Telephone:	Not reported
Contact:	Not reported
Contact Telephone:	Not reported
Transporter 1 EPA ID:	MNS000110924
Transporter 1 Emergency Number:	Not reported
Transporter 2 EPA ID:	NED986382133
Transporter 2 Emergency Number:	Not reported
TSDF EPA ID:	NVD980895338
TSDF Name:	21ST CENTURY ENVIRONMENTAL MANAGEMENT OF NEVADA LLC
TSDF Address 1:	Not reported
TSDF Address 2:	Not reported
TSDF City:	Not reported
TSDF Zip:	Not reported
TSDF Telephone:	Not reported
Federal:	
Year:	2018
EM Manifest ID:	001645037PSC20170829_D_1
Generator EPA ID:	CAR000185751
Shipment Date:	2017-08-29
Manifest Number:	001645037PSC
Line Number:	1
Method Code:	H141
Quantity Tons:	0.02850
Quantity Waste:	57.000000
Quantity Unit:	P
Number of Containers:	1

Map ID
Direction
Distance
Elevation

MAP FINDINGS

Site

Database(s)

EDR ID Number
EPA ID Number

HOME DEPOT STORE #6968 (Continued)

1010562015

Type of Container:	NULL
Quantity Type:	NULL
Federal Code:	D001
Year:	2018
EM Manifest ID:	001645037PSC20170829_D_1
Generator EPA ID:	CAR000185751
Shipment Date:	2017-08-29
Manifest Number:	001645037PSC
Line Number:	1
Method Code:	H141
Quantity Tons:	0.02850
Quantity Waste:	57.000000
Quantity Unit:	P
Number of Containers:	1
Type of Container:	NULL
Quantity Type:	NULL
Federal Code:	D005
Year:	2018
EM Manifest ID:	001645037PSC20170829_D_1
Generator EPA ID:	CAR000185751
Shipment Date:	2017-08-29
Manifest Number:	001645037PSC
Line Number:	1
Method Code:	H141
Quantity Tons:	0.02850
Quantity Waste:	57.000000
Quantity Unit:	P
Number of Containers:	1
Type of Container:	NULL
Quantity Type:	NULL
Federal Code:	D007
Year:	2018
EM Manifest ID:	001645037PSC20170829_D_1
Generator EPA ID:	CAR000185751
Shipment Date:	2017-08-29
Manifest Number:	001645037PSC
Line Number:	1
Method Code:	H141
Quantity Tons:	0.02850
Quantity Waste:	57.000000
Quantity Unit:	P
Number of Containers:	1
Type of Container:	NULL
Quantity Type:	NULL
Federal Code:	D008
Year:	2018
EM Manifest ID:	001645037PSC20170829_D_1
Generator EPA ID:	CAR000185751
Shipment Date:	2017-08-29
Manifest Number:	001645037PSC
Line Number:	1
Method Code:	H141
Quantity Tons:	0.02850

Map ID
Direction
Distance
Elevation

MAP FINDINGS

Site

Database(s)

EDR ID Number
EPA ID Number

HOME DEPOT STORE #6968 (Continued)

1010562015

Quantity Waste:	57.000000
Quantity Unit:	P
Number of Containers:	1
Type of Container:	NULL
Quantity Type:	NULL
Federal Code:	D016
Year:	2018
EM Manifest ID:	001645037PSC20170829_D_1
Generator EPA ID:	CAR000185751
Shipment Date:	2017-08-29
Manifest Number:	001645037PSC
Line Number:	2
Method Code:	H141
Quantity Tons:	0.06350
Quantity Waste:	127.000000
Quantity Unit:	P
Number of Containers:	1
Type of Container:	NULL
Quantity Type:	NULL
Federal Code:	D001
Year:	2018
EM Manifest ID:	001645037PSC20170829_D_1
Generator EPA ID:	CAR000185751
Shipment Date:	2017-08-29
Manifest Number:	001645037PSC
Line Number:	2
Method Code:	H141
Quantity Tons:	0.06350
Quantity Waste:	127.000000
Quantity Unit:	P
Number of Containers:	1
Type of Container:	NULL
Quantity Type:	NULL
Federal Code:	D018
Year:	2018
EM Manifest ID:	001645037PSC20170829_D_1
Generator EPA ID:	CAR000185751
Shipment Date:	2017-08-29
Manifest Number:	001645037PSC
Line Number:	2
Method Code:	H141
Quantity Tons:	0.06350
Quantity Waste:	127.000000
Quantity Unit:	P
Number of Containers:	1
Type of Container:	NULL
Quantity Type:	NULL
Federal Code:	D035
Year:	2018
EM Manifest ID:	001645037PSC20170829_D_1
Generator EPA ID:	CAR000185751
Shipment Date:	2017-08-29
Manifest Number:	001645037PSC

Map ID
Direction
Distance
Elevation

MAP FINDINGS

Site

Database(s)

EDR ID Number
EPA ID Number

HOME DEPOT STORE #6968 (Continued)

1010562015

Line Number: 4
Method Code: H141
Quantity Tons: 0.03850
Quantity Waste: 77.000000
Quantity Unit: P
Number of Containers: 2
Type of Container: NULL
Quantity Type: NULL
Federal Code: D016

Year: 2018
EM Manifest ID: 001645037PSC20170829_D_1
Generator EPA ID: CAR000185751
Shipment Date: 2017-08-29
Manifest Number: 001645037PSC
Line Number: 5
Method Code: H141
Quantity Tons: 0.01850
Quantity Waste: 37.000000
Quantity Unit: P
Number of Containers: 1
Type of Container: NULL
Quantity Type: NULL
Federal Code: D016

Year: 2018
EM Manifest ID: 001645037PSC20170829_D_1
Generator EPA ID: CAR000185751
Shipment Date: 2017-08-29
Manifest Number: 001645037PSC
Line Number: 6
Method Code: H141
Quantity Tons: 0.00350
Quantity Waste: 7.000000
Quantity Unit: P
Number of Containers: 1
Type of Container: NULL
Quantity Type: NULL
Federal Code: D001

State:
Year: 2018
EM Manifest ID: 001645037PSC20170829_D_1
Generator EPA ID: CAR000185751
Shipment Date: 2017-08-29
Manifest Number: 001645037PSC
Line Number: 1
Method Code: H141
Quantity Tons: 0.02850
Quantity Waste: 57.000000
Quantity Unit: P
Number of Containers: 1
Type of Container: NULL
Quantity Type: NULL
State Code: 331

Year: 2018

Map ID
Direction
Distance
Elevation

MAP FINDINGS

Site

Database(s)

EDR ID Number
EPA ID Number

HOME DEPOT STORE #6968 (Continued)

1010562015

EM Manifest ID: 001645037PSC20170829_D_1
Generator EPA ID: CAR000185751
Shipment Date: 2017-08-29
Manifest Number: 001645037PSC
Line Number: 2
Method Code: H141
Quantity Tons: 0.06350
Quantity Waste: 127.000000
Quantity Unit: P
Number of Containers: 1
Type of Container: NULL
Quantity Type: NULL
State Code: 214

Year: 2018
EM Manifest ID: 001645037PSC20170829_D_1
Generator EPA ID: CAR000185751
Shipment Date: 2017-08-29
Manifest Number: 001645037PSC
Line Number: 3
Method Code: H141
Quantity Tons: 0.32600
Quantity Waste: 652.000000
Quantity Unit: P
Number of Containers: 4
Type of Container: NULL
Quantity Type: NULL
State Code: 352

Year: 2018
EM Manifest ID: 001645037PSC20170829_D_1
Generator EPA ID: CAR000185751
Shipment Date: 2017-08-29
Manifest Number: 001645037PSC
Line Number: 4
Method Code: H141
Quantity Tons: 0.03850
Quantity Waste: 77.000000
Quantity Unit: P
Number of Containers: 2
Type of Container: NULL
Quantity Type: NULL
State Code: 331

Year: 2018
EM Manifest ID: 001645037PSC20170829_D_1
Generator EPA ID: CAR000185751
Shipment Date: 2017-08-29
Manifest Number: 001645037PSC
Line Number: 5
Method Code: H141
Quantity Tons: 0.01850
Quantity Waste: 37.000000
Quantity Unit: P
Number of Containers: 1
Type of Container: NULL
Quantity Type: NULL

Map ID
Direction
Distance
Elevation

MAP FINDINGS

Site

Database(s)

EDR ID Number
EPA ID Number

HOME DEPOT STORE #6968 (Continued)

1010562015

State Code:	181
Year:	2018
EM Manifest ID:	001645037PSC20170829_D_1
Generator EPA ID:	CAR000185751
Shipment Date:	2017-08-29
Manifest Number:	001645037PSC
Line Number:	6
Method Code:	H141
Quantity Tons:	0.00350
Quantity Waste:	7.000000
Quantity Unit:	P
Number of Containers:	1
Type of Container:	NULL
Quantity Type:	NULL
State Code:	331
Year:	2018
EM Manifest ID:	001645037PSC20170829_D_1
Generator EPA ID:	CAR000185751
Shipment Date:	2017-08-29
Manifest Number:	001645037PSC
Line Number:	7
Method Code:	H141
Quantity Tons:	0.00600
Quantity Waste:	12.000000
Quantity Unit:	P
Number of Containers:	1
Type of Container:	NULL
Quantity Type:	NULL
State Code:	271
Year:	2018
EM Manifest ID:	001645142PSC20170829_D_1
Shipment Date:	8/29/2017
Receipt Date:	9/14/2017
Manifest Number:	001645142PSC
Generator EPA ID:	CAR000185751
Name:	HOME DEPOT C/O PSC
Address:	Not reported
Address 2:	Not reported
City:	Not reported
Zip:	Not reported
Telephone:	Not reported
Contact:	Not reported
Contact Telephone:	Not reported
Transporter 1 EPA ID:	MNS000110924
Transporter 1 Emergency Number:	Not reported
Transporter 2 EPA ID:	NED986382133
Transporter 2 Emergency Number:	Not reported
TSDf EPA ID:	CAD980884183
TSDf Name:	GENERAL ENVIRONMENTAL MGT LLC DBA PSC ENVIRONMENTAL SERVICES
TSDf Address 1:	Not reported
TSDf Address 2:	Not reported
TSDf City:	Not reported
TSDf Zip:	Not reported

Map ID
Direction
Distance
Elevation

MAP FINDINGS

Site

Database(s)

EDR ID Number
EPA ID Number

HOME DEPOT STORE #6968 (Continued)

1010562015

TSDF Telephone: Not reported

State:
Year: 2018
EM Manifest ID: 001645142PSC20170829_D_1
Generator EPA ID: CAR000185751
Shipment Date: 2017-08-29
Manifest Number: 001645142PSC
Line Number: 1
Method Code: H141
Quantity Tons: 0.06500
Quantity Waste: 130.000000
Quantity Unit: P
Number of Containers: 1
Type of Container: NULL
Quantity Type: NULL
State Code: 352

Additional Info:
Year: 2017
Gen EPA ID: CAR000185751

Shipment Date: 20171218
Creation Date: 8/7/2018 18:30:18
Receipt Date: 20180117
Manifest ID: 001711968PSC
Trans EPA ID: MNS000110924
Trans Name: STERICYCLE SPECIALTY WASTE SOLUTIONS INC
Trans 2 EPA ID: NED986382133
Trans 2 Name: SMITH SYSTEMS INC
TSDF EPA ID: CAD008364432
Trans Name: RHO CHEM LLC
TSDF Alt EPA ID: Not reported
TSDF Alt Name: Not reported
Waste Code Description: 122 - Alkaline solution without metals (pH > 12.5)
RCRA Code: D002
Meth Code: H141 - Storage, Bulking, And/Or Transfer Off Site--No Treatment/Reovery (H010-H129) Or (H131-H135)

Quantity Tons: 0.008
Waste Quantity: 16
Quantity Unit: P
Additional Code 1: Not reported
Additional Code 2: Not reported
Additional Code 3: Not reported
Additional Code 4: Not reported
Additional Code 5: Not reported

Shipment Date: 20171218
Creation Date: Not reported
Receipt Date: Not reported
Manifest ID: 001711968PSC
Trans EPA ID: MNS000110924
Trans Name: STERICYCLE SPECIALTY WASTE SOLUTIONS INC
Trans 2 EPA ID: NED986382133
Trans 2 Name: SMITH SYSTEMS INC
TSDF EPA ID: CAD008364432

Map ID
Direction
Distance
Elevation

MAP FINDINGS

Site

Database(s)

EDR ID Number
EPA ID Number

HOME DEPOT STORE #6968 (Continued)

1010562015

Trans Name:	RHO CHEM LLC
TSDF Alt EPA ID:	Not reported
TSDF Alt Name:	Not reported
Waste Code Description:	213 - Hydrocarbon solvents (benzene, hexane, Stoddard, etc.
RCRA Code:	D018
Meth Code:	H141 - Storage, Bulking, And/Or Transfer Off Site--No Treatment/Reovery (H010-H129) Or (H131-H135)
Quantity Tons:	0.009
Waste Quantity:	18
Quantity Unit:	P
Additional Code 1:	D001
Additional Code 2:	Not reported
Additional Code 3:	Not reported
Additional Code 4:	Not reported
Additional Code 5:	Not reported
Shipment Date:	20171218
Creation Date:	Not reported
Receipt Date:	Not reported
Manifest ID:	001711968PSC
Trans EPA ID:	MNS000110924
Trans Name:	STERICYCLE SPECIALTY WASTE SOLUTIONS INC
Trans 2 EPA ID:	NED986382133
Trans 2 Name:	SMITH SYSTEMS INC
TSDF EPA ID:	CAD008364432
Trans Name:	RHO CHEM LLC
TSDF Alt EPA ID:	Not reported
TSDF Alt Name:	Not reported
Waste Code Description:	331 - Off-specification, aged, or surplus organics
RCRA Code:	D001
Meth Code:	H141 - Storage, Bulking, And/Or Transfer Off Site--No Treatment/Reovery (H010-H129) Or (H131-H135)
Quantity Tons:	0.001
Waste Quantity:	2
Quantity Unit:	P
Additional Code 1:	Not reported
Additional Code 2:	Not reported
Additional Code 3:	Not reported
Additional Code 4:	Not reported
Additional Code 5:	Not reported
Shipment Date:	20171218
Creation Date:	Not reported
Receipt Date:	Not reported
Manifest ID:	001711968PSC
Trans EPA ID:	MNS000110924
Trans Name:	STERICYCLE SPECIALTY WASTE SOLUTIONS INC
Trans 2 EPA ID:	NED986382133
Trans 2 Name:	SMITH SYSTEMS INC
TSDF EPA ID:	CAD008364432
Trans Name:	RHO CHEM LLC
TSDF Alt EPA ID:	Not reported
TSDF Alt Name:	Not reported
Waste Code Description:	181 - Other inorganic solid waste Organics
RCRA Code:	D016
Meth Code:	H141 - Storage, Bulking, And/Or Transfer Off Site--No Treatment/Reovery (H010-H129) Or (H131-H135)

Map ID
Direction
Distance
Elevation

MAP FINDINGS

Site

Database(s)

EDR ID Number
EPA ID Number

HOME DEPOT STORE #6968 (Continued)

1010562015

Quantity Tons: 0.0015
Waste Quantity: 3
Quantity Unit: P
Additional Code 1: Not reported
Additional Code 2: Not reported
Additional Code 3: Not reported
Additional Code 4: Not reported
Additional Code 5: Not reported

Shipment Date: 20171218
Creation Date: Not reported
Receipt Date: Not reported
Manifest ID: 001711968PSC
Trans EPA ID: MNS000110924
Trans Name: STERICYCLE SPECIALTY WASTE SOLUTIONS INC
Trans 2 EPA ID: NED986382133
Trans 2 Name: SMITH SYSTEMS INC
TSDf EPA ID: CAD008364432
Trans Name: RHO CHEM LLC
TSDf Alt EPA ID: Not reported
TSDf Alt Name: Not reported
Waste Code Description: 141 - Off-specification, aged, or surplus inorganics
RCRA Code: D001
Meth Code: H141 - Storage, Bulking, And/Or Transfer Off Site--No Treatment/Recovery (H010-H129) Or (H131-H135)

Quantity Tons: 0.0015
Waste Quantity: 3
Quantity Unit: P
Additional Code 1: Not reported
Additional Code 2: Not reported
Additional Code 3: Not reported
Additional Code 4: Not reported
Additional Code 5: Not reported

Shipment Date: 20171218
Creation Date: Not reported
Receipt Date: Not reported
Manifest ID: 001711968PSC
Trans EPA ID: MNS000110924
Trans Name: STERICYCLE SPECIALTY WASTE SOLUTIONS INC
Trans 2 EPA ID: NED986382133
Trans 2 Name: SMITH SYSTEMS INC
TSDf EPA ID: CAD008364432
Trans Name: RHO CHEM LLC
TSDf Alt EPA ID: Not reported
TSDf Alt Name: Not reported
Waste Code Description: - Not reported
RCRA Code: Not reported
Meth Code: H141 - Storage, Bulking, And/Or Transfer Off Site--No Treatment/Recovery (H010-H129) Or (H131-H135)

Quantity Tons: 0.0015
Waste Quantity: 3
Quantity Unit: P
Additional Code 1: Not reported
Additional Code 2: Not reported
Additional Code 3: Not reported
Additional Code 4: Not reported

Map ID
Direction
Distance
Elevation

MAP FINDINGS

Site

Database(s)

EDR ID Number
EPA ID Number

HOME DEPOT STORE #6968 (Continued)

1010562015

Additional Code 5:	Not reported
Shipment Date:	20171218
Creation Date:	8/27/2018 18:30:21
Receipt Date:	20180104
Manifest ID:	001711940PSC
Trans EPA ID:	MNS000110924
Trans Name:	STERICYCLE SPECIALTY WASTE SOLUTIONS INC
Trans 2 EPA ID:	NED986382133
Trans 2 Name:	SMITH SYSTEMS TRANSPORTATION
TSDf EPA ID:	CAD980884183
Trans Name:	GENERAL ENVIRONMENTAL MGT LLC DBA PSC ENVIRONMENTAL SERVICES
TSDf Alt EPA ID:	Not reported
TSDf Alt Name:	Not reported
Waste Code Description:	352 - Other organic solids
RCRA Code:	Not reported
Meth Code:	H141 - Storage, Bulking, And/Or Transfer Off Site--No Treatment/Reovery (H010-H129) Or (H131-H135)
Quantity Tons:	0.1875
Waste Quantity:	375
Quantity Unit:	P
Additional Code 1:	Not reported
Additional Code 2:	Not reported
Additional Code 3:	Not reported
Additional Code 4:	Not reported
Additional Code 5:	Not reported
Shipment Date:	20171218
Creation Date:	8/7/2018 18:30:18
Receipt Date:	20180117
Manifest ID:	001711968PSC
Trans EPA ID:	MNS000110924
Trans Name:	STERICYCLE SPECIALTY WASTE SOLUTIONS INC
Trans 2 EPA ID:	NED986382133
Trans 2 Name:	SMITH SYSTEMS INC
TSDf EPA ID:	CAD008364432
Trans Name:	RHO CHEM LLC
TSDf Alt EPA ID:	Not reported
TSDf Alt Name:	Not reported
Waste Code Description:	331 - Off-specification, aged, or surplus organics
RCRA Code:	D016
Meth Code:	H141 - Storage, Bulking, And/Or Transfer Off Site--No Treatment/Reovery (H010-H129) Or (H131-H135)
Quantity Tons:	0.0455
Waste Quantity:	91
Quantity Unit:	P
Additional Code 1:	D008
Additional Code 2:	D007
Additional Code 3:	D005
Additional Code 4:	D001
Additional Code 5:	Not reported
Shipment Date:	20171218
Creation Date:	8/7/2018 18:30:18
Receipt Date:	20180117
Manifest ID:	001711968PSC
Trans EPA ID:	MNS000110924

Map ID
Direction
Distance
Elevation

MAP FINDINGS

Site

Database(s)

EDR ID Number
EPA ID Number

HOME DEPOT STORE #6968 (Continued)

1010562015

Trans Name: STERICYCLE SPECIALTY WASTE SOLUTIONS INC
Trans 2 EPA ID: NED986382133
Trans 2 Name: SMITH SYSTEMS INC
TSDf EPA ID: CAD008364432
Trans Name: RHO CHEM LLC
TSDf Alt EPA ID: Not reported
TSDf Alt Name: Not reported
Waste Code Description: 214 - Unspecified solvent mixture
RCRA Code: D035
Meth Code: H141 - Storage, Bulking, And/Or Transfer Off Site--No Treatment/Reovery (H010-H129) Or (H131-H135)

Quantity Tons: 0.05
Waste Quantity: 100
Quantity Unit: P
Additional Code 1: D018
Additional Code 2: D001
Additional Code 3: Not reported
Additional Code 4: Not reported
Additional Code 5: Not reported

Shipment Date: 20171218
Creation Date: 8/7/2018 18:30:18
Receipt Date: 20180117
Manifest ID: 001711968PSC
Trans EPA ID: MNS000110924
Trans Name: STERICYCLE SPECIALTY WASTE SOLUTIONS INC
Trans 2 EPA ID: NED986382133
Trans 2 Name: SMITH SYSTEMS INC
TSDf EPA ID: CAD008364432
Trans Name: RHO CHEM LLC
TSDf Alt EPA ID: Not reported
TSDf Alt Name: Not reported
Waste Code Description: 791 - Liquids with pH < 2 792 Liquids with pH < 2 with metals
RCRA Code: D002
Meth Code: H122 - Evaporation
Quantity Tons: 0.002
Waste Quantity: 4
Quantity Unit: P
Additional Code 1: Not reported
Additional Code 2: Not reported
Additional Code 3: Not reported
Additional Code 4: Not reported
Additional Code 5: Not reported

Additional Info:
Year: 2016
Gen EPA ID: CAR000185751

Shipment Date: 20151221
Creation Date: 10/18/2016 18:32:25
Receipt Date: 20151229
Manifest ID: 001167972PSC
Trans EPA ID: MNS000110924
Trans Name: STERICYCLE SPECIALTY WASTE SOLUTIONS
Trans 2 EPA ID: Not reported
Trans 2 Name: Not reported
TSDf EPA ID: NVD980895338

Map ID
Direction
Distance
Elevation

MAP FINDINGS

Site

Database(s)

EDR ID Number
EPA ID Number

HOME DEPOT STORE #6968 (Continued)

1010562015

Trans Name: 21ST CENTURY ENVIRONMENTAL MANAGEMENT OF NEVADA LLC
TSDF Alt EPA ID: Not reported
TSDF Alt Name: Not reported
Waste Code Description: 352 - Other organic solids
RCRA Code: Not reported
Meth Code: H141 - Storage, Bulking, And/Or Transfer Off Site--No Treatment/Reovery (H010-H129) Or (H131-H135)
Quantity Tons: 0.048
Waste Quantity: 96
Quantity Unit: P
Additional Code 1: Not reported
Additional Code 2: Not reported
Additional Code 3: Not reported
Additional Code 4: Not reported
Additional Code 5: Not reported

Shipment Date: 20151221
Creation Date: 10/18/2016 18:32:25
Receipt Date: 20151229
Manifest ID: 001167972PSC
Trans EPA ID: MNS000110924
Trans Name: STERICYCLE SPECIALTY WASTE SOLUTIONS
Trans 2 EPA ID: Not reported
Trans 2 Name: Not reported
TSDF EPA ID: NVD980895338
Trans Name: 21ST CENTURY ENVIRONMENTAL MANAGEMENT OF NEVADA LLC
TSDF Alt EPA ID: Not reported
TSDF Alt Name: Not reported
Waste Code Description: 331 - Off-specification, aged, or surplus organics
RCRA Code: D016
Meth Code: H141 - Storage, Bulking, And/Or Transfer Off Site--No Treatment/Reovery (H010-H129) Or (H131-H135)
Quantity Tons: 0.011
Waste Quantity: 22
Quantity Unit: P
Additional Code 1: D008
Additional Code 2: D007
Additional Code 3: D005
Additional Code 4: D001
Additional Code 5: Not reported

Shipment Date: 20151221
Creation Date: 10/18/2016 18:32:25
Receipt Date: 20151229
Manifest ID: 001167972PSC
Trans EPA ID: MNS000110924
Trans Name: STERICYCLE SPECIALTY WASTE SOLUTIONS
Trans 2 EPA ID: Not reported
Trans 2 Name: Not reported
TSDF EPA ID: NVD980895338
Trans Name: 21ST CENTURY ENVIRONMENTAL MANAGEMENT OF NEVADA LLC
TSDF Alt EPA ID: Not reported
TSDF Alt Name: Not reported
Waste Code Description: 181 - Other inorganic solid waste Organics
RCRA Code: D008
Meth Code: H141 - Storage, Bulking, And/Or Transfer Off Site--No Treatment/Reovery (H010-H129) Or (H131-H135)

Map ID
Direction
Distance
Elevation

MAP FINDINGS

Site

Database(s)

EDR ID Number
EPA ID Number

HOME DEPOT STORE #6968 (Continued)

1010562015

Quantity Tons: 0.002
Waste Quantity: 4
Quantity Unit: P
Additional Code 1: Not reported
Additional Code 2: Not reported
Additional Code 3: Not reported
Additional Code 4: Not reported
Additional Code 5: Not reported

Shipment Date: 20151221
Creation Date: 10/18/2016 18:32:25
Receipt Date: 20151229
Manifest ID: 001167972PSC
Trans EPA ID: MNS000110924
Trans Name: STERICYCLE SPECIALTY WASTE SOLUTIONS
Trans 2 EPA ID: Not reported
Trans 2 Name: Not reported
TSDf EPA ID: NVD980895338
Trans Name: 21ST CENTURY ENVIRONMENTAL MANAGEMENT OF NEVADA LLC
TSDf Alt EPA ID: Not reported
TSDf Alt Name: Not reported
Waste Code Description: 214 - Unspecified solvent mixture
RCRA Code: D035
Meth Code: H141 - Storage, Bulking, And/Or Transfer Off Site--No Treatment/Recovery (H010-H129) Or (H131-H135)

Quantity Tons: 0.037
Waste Quantity: 74
Quantity Unit: P
Additional Code 1: D018
Additional Code 2: D001
Additional Code 3: Not reported
Additional Code 4: Not reported
Additional Code 5: Not reported

Shipment Date: 20151221
Creation Date: 4/7/2016 22:15:27
Receipt Date: 20160111
Manifest ID: 001168317PSC
Trans EPA ID: MNS000110924
Trans Name: STERICYCLE SPECIALTY WASTE SOLUTIONS
Trans 2 EPA ID: NED986382133
Trans 2 Name: SMITH SYS
TSDf EPA ID: CAD980884183
Trans Name: GENERAL ENVIRONMENTAL MGT LLC DBA PSC ENVIRONMENTAL SERVICES
TSDf Alt EPA ID: Not reported
TSDf Alt Name: Not reported
Waste Code Description: 352 - Other organic solids
RCRA Code: Not reported
Meth Code: H141 - Storage, Bulking, And/Or Transfer Off Site--No Treatment/Recovery (H010-H129) Or (H131-H135)

Quantity Tons: 0.0625
Waste Quantity: 125
Quantity Unit: P
Additional Code 1: Not reported
Additional Code 2: Not reported
Additional Code 3: Not reported
Additional Code 4: Not reported

Map ID
Direction
Distance
Elevation

MAP FINDINGS

Site

Database(s)

EDR ID Number
EPA ID Number

HOME DEPOT STORE #6968 (Continued)

1010562015

Additional Code 5:	Not reported
Shipment Date:	20151215
Creation Date:	Not reported
Receipt Date:	Not reported
Manifest ID:	001167919PSC
Trans EPA ID:	CAR000210617
Trans Name:	21ST CENTURY ENVIRONMENTAL MANAGEMENT OF CA LP
Trans 2 EPA ID:	Not reported
Trans 2 Name:	Not reported
TSDf EPA ID:	NVD980895338
Trans Name:	21ST CENTURY ENVIRONMENTAL MANAGEMENT OF NEVADA LLC
TSDf Alt EPA ID:	Not reported
TSDf Alt Name:	Not reported
Waste Code Description:	- Not reported
RCRA Code:	Not reported
Meth Code:	H141 - Storage, Bulking, And/Or Transfer Off Site--No Treatment/Reovery (H010-H129) Or (H131-H135)
Quantity Tons:	0.009
Waste Quantity:	18
Quantity Unit:	P
Additional Code 1:	Not reported
Additional Code 2:	Not reported
Additional Code 3:	Not reported
Additional Code 4:	Not reported
Additional Code 5:	Not reported
Shipment Date:	20151215
Creation Date:	10/3/2016 18:30:34
Receipt Date:	20151221
Manifest ID:	001167919PSC
Trans EPA ID:	CAR000210617
Trans Name:	21ST CENTURY ENVIRONMENTAL MANAGEMENT OF CA LP
Trans 2 EPA ID:	Not reported
Trans 2 Name:	Not reported
TSDf EPA ID:	NVD980895338
Trans Name:	21ST CENTURY ENVIRONMENTAL MANAGEMENT OF NEVADA LLC
TSDf Alt EPA ID:	Not reported
TSDf Alt Name:	Not reported
Waste Code Description:	122 - Alkaline solution without metals (pH > 12.5)
RCRA Code:	D002
Meth Code:	H070 - Not reported
Quantity Tons:	0.0115
Waste Quantity:	23
Quantity Unit:	P
Additional Code 1:	Not reported
Additional Code 2:	Not reported
Additional Code 3:	Not reported
Additional Code 4:	Not reported
Additional Code 5:	Not reported
Shipment Date:	20151215
Creation Date:	10/3/2016 18:30:34
Receipt Date:	20151221
Manifest ID:	001167919PSC
Trans EPA ID:	CAR000210617
Trans Name:	21ST CENTURY ENVIRONMENTAL MANAGEMENT OF CA LP

Map ID
Direction
Distance
Elevation

MAP FINDINGS

Site

Database(s)

EDR ID Number
EPA ID Number

HOME DEPOT STORE #6968 (Continued)

1010562015

Trans 2 EPA ID:	Not reported
Trans 2 Name:	Not reported
TSDf EPA ID:	NVD980895338
Trans Name:	21ST CENTURY ENVIRONMENTAL MANAGEMENT OF NEVADA LLC
TSDf Alt EPA ID:	Not reported
TSDf Alt Name:	Not reported
Waste Code Description:	352 - Other organic solids
RCRA Code:	Not reported
Meth Code:	H141 - Storage, Bulking, And/Or Transfer Off Site--No Treatment/Reovery (H010-H129) Or (H131-H135)
Quantity Tons:	0.2465
Waste Quantity:	493
Quantity Unit:	P
Additional Code 1:	Not reported
Additional Code 2:	Not reported
Additional Code 3:	Not reported
Additional Code 4:	Not reported
Additional Code 5:	Not reported
Shipment Date:	20151215
Creation Date:	10/3/2016 18:30:34
Receipt Date:	20151221
Manifest ID:	001167919PSC
Trans EPA ID:	CAR000210617
Trans Name:	21ST CENTURY ENVIRONMENTAL MANAGEMENT OF CA LP
Trans 2 EPA ID:	Not reported
Trans 2 Name:	Not reported
TSDf EPA ID:	NVD980895338
Trans Name:	21ST CENTURY ENVIRONMENTAL MANAGEMENT OF NEVADA LLC
TSDf Alt EPA ID:	Not reported
TSDf Alt Name:	Not reported
Waste Code Description:	331 - Off-specification, aged, or surplus organics
RCRA Code:	D016
Meth Code:	H141 - Storage, Bulking, And/Or Transfer Off Site--No Treatment/Reovery (H010-H129) Or (H131-H135)
Quantity Tons:	0.0185
Waste Quantity:	37
Quantity Unit:	P
Additional Code 1:	D008
Additional Code 2:	D007
Additional Code 3:	D005
Additional Code 4:	D001
Additional Code 5:	Not reported
Shipment Date:	20151215
Creation Date:	10/3/2016 18:30:34
Receipt Date:	20151221
Manifest ID:	001167919PSC
Trans EPA ID:	CAR000210617
Trans Name:	21ST CENTURY ENVIRONMENTAL MANAGEMENT OF CA LP
Trans 2 EPA ID:	Not reported
Trans 2 Name:	Not reported
TSDf EPA ID:	NVD980895338
Trans Name:	21ST CENTURY ENVIRONMENTAL MANAGEMENT OF NEVADA LLC
TSDf Alt EPA ID:	Not reported
TSDf Alt Name:	Not reported
Waste Code Description:	791 - Liquids with pH < 2 792 Liquids with pH < 2 with metals

Map ID
Direction
Distance
Elevation

MAP FINDINGS

Site

Database(s)

EDR ID Number
EPA ID Number

HOME DEPOT STORE #6968 (Continued)

1010562015

RCRA Code: D002
Meth Code: H121 - Neutralization Only
Quantity Tons: 0.006
Waste Quantity: 12
Quantity Unit: P
Additional Code 1: Not reported
Additional Code 2: Not reported
Additional Code 3: Not reported
Additional Code 4: Not reported
Additional Code 5: Not reported

Additional Info:

Year: 2015
Gen EPA ID: CAR000185751

Shipment Date: 20151221
Creation Date: 10/18/2016 18:32:25
Receipt Date: 20151229
Manifest ID: 001167972PSC
Trans EPA ID: MNS000110924
Trans Name: STERICYCLE SPECIALTY WASTE SOLUTIONS
Trans 2 EPA ID: Not reported
Trans 2 Name: Not reported
TSDf EPA ID: NVD980895338
Trans Name: 21ST CENTURY ENVIRONMENTAL MANAGEMENT OF NEVADA LLC
TSDf Alt EPA ID: Not reported
TSDf Alt Name: Not reported
Waste Code Description: 331 - Off-specification, aged, or surplus organics
RCRA Code: D016
Meth Code: H141 - Storage, Bulking, And/Or Transfer Off Site--No Treatment/Reovery (H010-H129) Or (H131-H135)
Quantity Tons: 0.011
Waste Quantity: 22
Quantity Unit: P
Additional Code 1: D008
Additional Code 2: D007
Additional Code 3: D005
Additional Code 4: D001
Additional Code 5: Not reported

Shipment Date: 20151221
Creation Date: 4/7/2016 22:15:27
Receipt Date: 20160111
Manifest ID: 001168317PSC
Trans EPA ID: MNS000110924
Trans Name: STERICYCLE SPECIALTY WASTE SOLUTIONS
Trans 2 EPA ID: NED986382133
Trans 2 Name: SMITH SYS
TSDf EPA ID: CAD980884183
Trans Name: GENERAL ENVIRONMENTAL MGT LLC DBA PSC ENVIRONMENTAL SERVICES
TSDf Alt EPA ID: Not reported
TSDf Alt Name: Not reported
Waste Code Description: 352 - Other organic solids
RCRA Code: Not reported
Meth Code: H141 - Storage, Bulking, And/Or Transfer Off Site--No Treatment/Reovery (H010-H129) Or (H131-H135)
Quantity Tons: 0.0625

Map ID
Direction
Distance
Elevation

MAP FINDINGS

Site

Database(s)

EDR ID Number
EPA ID Number

HOME DEPOT STORE #6968 (Continued)

1010562015

Waste Quantity: 125
Quantity Unit: P
Additional Code 1: Not reported
Additional Code 2: Not reported
Additional Code 3: Not reported
Additional Code 4: Not reported
Additional Code 5: Not reported

Shipment Date: 20151221
Creation Date: 10/18/2016 18:32:25
Receipt Date: 20151229
Manifest ID: 001167972PSC
Trans EPA ID: MNS000110924
Trans Name: STERICYCLE SPECIALTY WASTE SOLUTIONS
Trans 2 EPA ID: Not reported
Trans 2 Name: Not reported
TSDf EPA ID: NVD980895338
Trans Name: 21ST CENTURY ENVIRONMENTAL MANAGEMENT OF NEVADA LLC
TSDf Alt EPA ID: Not reported
TSDf Alt Name: Not reported
Waste Code Description: 214 - Unspecified solvent mixture
RCRA Code: D035
Meth Code: H141 - Storage, Bulking, And/Or Transfer Off Site--No Treatment/Reovery (H010-H129) Or (H131-H135)

Quantity Tons: 0.037
Waste Quantity: 74
Quantity Unit: P
Additional Code 1: D018
Additional Code 2: D001
Additional Code 3: Not reported
Additional Code 4: Not reported
Additional Code 5: Not reported

Shipment Date: 20151221
Creation Date: 10/18/2016 18:32:25
Receipt Date: 20151229
Manifest ID: 001167972PSC
Trans EPA ID: MNS000110924
Trans Name: STERICYCLE SPECIALTY WASTE SOLUTIONS
Trans 2 EPA ID: Not reported
Trans 2 Name: Not reported
TSDf EPA ID: NVD980895338
Trans Name: 21ST CENTURY ENVIRONMENTAL MANAGEMENT OF NEVADA LLC
TSDf Alt EPA ID: Not reported
TSDf Alt Name: Not reported
Waste Code Description: 181 - Other inorganic solid waste Organics
RCRA Code: D008
Meth Code: H141 - Storage, Bulking, And/Or Transfer Off Site--No Treatment/Reovery (H010-H129) Or (H131-H135)

Quantity Tons: 0.002
Waste Quantity: 4
Quantity Unit: P
Additional Code 1: Not reported
Additional Code 2: Not reported
Additional Code 3: Not reported
Additional Code 4: Not reported
Additional Code 5: Not reported

Map ID
Direction
Distance
Elevation

MAP FINDINGS

Site

Database(s)

EDR ID Number
EPA ID Number

HOME DEPOT STORE #6968 (Continued)

1010562015

Shipment Date:	20151221
Creation Date:	10/18/2016 18:32:25
Receipt Date:	20151229
Manifest ID:	001167972PSC
Trans EPA ID:	MNS000110924
Trans Name:	STERICYCLE SPECIALTY WASTE SOLUTIONS
Trans 2 EPA ID:	Not reported
Trans 2 Name:	Not reported
TSDf EPA ID:	NVD980895338
Trans Name:	21ST CENTURY ENVIRONMENTAL MANAGEMENT OF NEVADA LLC
TSDf Alt EPA ID:	Not reported
TSDf Alt Name:	Not reported
Waste Code Description:	352 - Other organic solids
RCRA Code:	Not reported
Meth Code:	H141 - Storage, Bulking, And/Or Transfer Off Site--No Treatment/Reovery (H010-H129) Or (H131-H135)
Quantity Tons:	0.048
Waste Quantity:	96
Quantity Unit:	P
Additional Code 1:	Not reported
Additional Code 2:	Not reported
Additional Code 3:	Not reported
Additional Code 4:	Not reported
Additional Code 5:	Not reported
Shipment Date:	20151215
Creation Date:	Not reported
Receipt Date:	Not reported
Manifest ID:	001167919PSC
Trans EPA ID:	CAR000210617
Trans Name:	21ST CENTURY ENVIRONMENTAL MANAGEMENT OF CA LP
Trans 2 EPA ID:	Not reported
Trans 2 Name:	Not reported
TSDf EPA ID:	NVD980895338
Trans Name:	21ST CENTURY ENVIRONMENTAL MANAGEMENT OF NEVADA LLC
TSDf Alt EPA ID:	Not reported
TSDf Alt Name:	Not reported
Waste Code Description:	- Not reported
RCRA Code:	Not reported
Meth Code:	H141 - Storage, Bulking, And/Or Transfer Off Site--No Treatment/Reovery (H010-H129) Or (H131-H135)
Quantity Tons:	0.009
Waste Quantity:	18
Quantity Unit:	P
Additional Code 1:	Not reported
Additional Code 2:	Not reported
Additional Code 3:	Not reported
Additional Code 4:	Not reported
Additional Code 5:	Not reported
Shipment Date:	20151215
Creation Date:	Not reported
Receipt Date:	Not reported
Manifest ID:	001167919PSC
Trans EPA ID:	CAR000210617
Trans Name:	21ST CENTURY ENVIRONMENTAL MANAGEMENT OF CA LP
Trans 2 EPA ID:	Not reported

Map ID
Direction
Distance
Elevation

MAP FINDINGS

Site

Database(s)

EDR ID Number
EPA ID Number

HOME DEPOT STORE #6968 (Continued)

1010562015

Trans 2 Name:	Not reported
TSDF EPA ID:	NVD980895338
Trans Name:	21ST CENTURY ENVIRONMENTAL MANAGEMENT OF NEVADA LLC
TSDF Alt EPA ID:	Not reported
TSDF Alt Name:	Not reported
Waste Code Description:	214 - Unspecified solvent mixture
RCRA Code:	D035
Meth Code:	H141 - Storage, Bulking, And/Or Transfer Off Site--No Treatment/Reovery (H010-H129) Or (H131-H135)
Quantity Tons:	0.0645
Waste Quantity:	129
Quantity Unit:	P
Additional Code 1:	D018
Additional Code 2:	D001
Additional Code 3:	Not reported
Additional Code 4:	Not reported
Additional Code 5:	Not reported
Shipment Date:	20151215
Creation Date:	10/3/2016 18:30:34
Receipt Date:	20151221
Manifest ID:	001167919PSC
Trans EPA ID:	CAR000210617
Trans Name:	21ST CENTURY ENVIRONMENTAL MANAGEMENT OF CA LP
Trans 2 EPA ID:	Not reported
Trans 2 Name:	Not reported
TSDF EPA ID:	NVD980895338
Trans Name:	21ST CENTURY ENVIRONMENTAL MANAGEMENT OF NEVADA LLC
TSDF Alt EPA ID:	Not reported
TSDF Alt Name:	Not reported
Waste Code Description:	791 - Liquids with pH < 2 792 Liquids with pH < 2 with metals
RCRA Code:	D002
Meth Code:	H121 - Neutralization Only
Quantity Tons:	0.006
Waste Quantity:	12
Quantity Unit:	P
Additional Code 1:	Not reported
Additional Code 2:	Not reported
Additional Code 3:	Not reported
Additional Code 4:	Not reported
Additional Code 5:	Not reported
Shipment Date:	20151215
Creation Date:	10/3/2016 18:30:34
Receipt Date:	20151221
Manifest ID:	001167919PSC
Trans EPA ID:	CAR000210617
Trans Name:	21ST CENTURY ENVIRONMENTAL MANAGEMENT OF CA LP
Trans 2 EPA ID:	Not reported
Trans 2 Name:	Not reported
TSDF EPA ID:	NVD980895338
Trans Name:	21ST CENTURY ENVIRONMENTAL MANAGEMENT OF NEVADA LLC
TSDF Alt EPA ID:	Not reported
TSDF Alt Name:	Not reported
Waste Code Description:	122 - Alkaline solution without metals (pH > 12.5
RCRA Code:	D002
Meth Code:	H070 - Not reported

Map ID
Direction
Distance
Elevation

MAP FINDINGS

Site

Database(s)

EDR ID Number
EPA ID Number

HOME DEPOT STORE #6968 (Continued)

1010562015

Quantity Tons: 0.0115
Waste Quantity: 23
Quantity Unit: P
Additional Code 1: Not reported
Additional Code 2: Not reported
Additional Code 3: Not reported
Additional Code 4: Not reported
Additional Code 5: Not reported

Shipment Date: 20151215
Creation Date: 10/3/2016 18:30:34
Receipt Date: 20151221
Manifest ID: 001167919PSC
Trans EPA ID: CAR000210617
Trans Name: 21ST CENTURY ENVIRONMENTAL MANAGEMENT OF CA LP
Trans 2 EPA ID: Not reported
Trans 2 Name: Not reported
TSDf EPA ID: NVD980895338
Trans Name: 21ST CENTURY ENVIRONMENTAL MANAGEMENT OF NEVADA LLC
TSDf Alt EPA ID: Not reported
TSDf Alt Name: Not reported
Waste Code Description: 352 - Other organic solids
RCRA Code: Not reported
Meth Code: H141 - Storage, Bulking, And/Or Transfer Off Site--No Treatment/Reovery (H010-H129) Or (H131-H135)

Quantity Tons: 0.2465
Waste Quantity: 493
Quantity Unit: P
Additional Code 1: Not reported
Additional Code 2: Not reported
Additional Code 3: Not reported
Additional Code 4: Not reported
Additional Code 5: Not reported

Additional Info:

Year: 2014
Gen EPA ID: CAR000185751

Shipment Date: 20141222
Creation Date: 6/25/2015 22:15:43
Receipt Date: 20141230
Manifest ID: 000913667PSC
Trans EPA ID: MNS000110924
Trans Name: STERICYCLE SPECIALTY WASTE SOLUTIONS
Trans 2 EPA ID: Not reported
Trans 2 Name: Not reported
TSDf EPA ID: NVD980895338
Trans Name: 21ST CENTURY ENVIRONMENTAL MANAGEMENT OF NEVADA LLC
TSDf Alt EPA ID: Not reported
TSDf Alt Name: Not reported
Waste Code Description: 232 - Pesticides and other waste associated with pesticide production
RCRA Code: U279
Meth Code: H141 - Storage, Bulking, And/Or Transfer Off Site--No Treatment/Reovery (H010-H129) Or (H131-H135)

Quantity Tons: 0.004
Waste Quantity: 8
Quantity Unit: P

Map ID
Direction
Distance
Elevation

MAP FINDINGS

Site

Database(s)

EDR ID Number
EPA ID Number

HOME DEPOT STORE #6968 (Continued)

1010562015

Additional Code 1: D016
Additional Code 2: Not reported
Additional Code 3: Not reported
Additional Code 4: Not reported
Additional Code 5: Not reported

Shipment Date: 20141222
Creation Date: Not reported
Receipt Date: Not reported
Manifest ID: 000913667PSC
Trans EPA ID: MNS000110924
Trans Name: STERICYCLE SPECIALTY WASTE SOLUTIONS
Trans 2 EPA ID: Not reported
Trans 2 Name: Not reported
TSDf EPA ID: NVD980895338
Trans Name: 21ST CENTURY ENVIRONMENTAL MANAGEMENT OF NEVADA LLC
TSDf Alt EPA ID: Not reported
TSDf Alt Name: Not reported
Waste Code Description: 214 - Unspecified solvent mixture
RCRA Code: D035
Meth Code: H141 - Storage, Bulking, And/Or Transfer Off Site--No Treatment/Reovery (H010-H129) Or (H131-H135)

Quantity Tons: 0.02
Waste Quantity: 40
Quantity Unit: P
Additional Code 1: D001
Additional Code 2: Not reported
Additional Code 3: Not reported
Additional Code 4: Not reported
Additional Code 5: Not reported

Shipment Date: 20141222
Creation Date: Not reported
Receipt Date: Not reported
Manifest ID: 000913667PSC
Trans EPA ID: MNS000110924
Trans Name: STERICYCLE SPECIALTY WASTE SOLUTIONS
Trans 2 EPA ID: Not reported
Trans 2 Name: Not reported
TSDf EPA ID: NVD980895338
Trans Name: 21ST CENTURY ENVIRONMENTAL MANAGEMENT OF NEVADA LLC
TSDf Alt EPA ID: Not reported
TSDf Alt Name: Not reported
Waste Code Description: 181 - Other inorganic solid waste Organics
RCRA Code: D011
Meth Code: H141 - Storage, Bulking, And/Or Transfer Off Site--No Treatment/Reovery (H010-H129) Or (H131-H135)

Quantity Tons: 0.002
Waste Quantity: 4
Quantity Unit: P
Additional Code 1: D008
Additional Code 2: Not reported
Additional Code 3: Not reported
Additional Code 4: Not reported
Additional Code 5: Not reported

Shipment Date: 20141222

Map ID
Direction
Distance
Elevation

MAP FINDINGS

Site

Database(s)

EDR ID Number
EPA ID Number

HOME DEPOT STORE #6968 (Continued)

1010562015

Creation Date:	Not reported
Receipt Date:	Not reported
Manifest ID:	000913667PSC
Trans EPA ID:	MNS000110924
Trans Name:	STERICYCLE SPECIALTY WASTE SOLUTIONS
Trans 2 EPA ID:	Not reported
Trans 2 Name:	Not reported
TSDf EPA ID:	NVD980895338
Trans Name:	21ST CENTURY ENVIRONMENTAL MANAGEMENT OF NEVADA LLC
TSDf Alt EPA ID:	Not reported
TSDf Alt Name:	Not reported
Waste Code Description:	331 - Off-specification, aged, or surplus organics
RCRA Code:	D008
Meth Code:	H141 - Storage, Bulking, And/Or Transfer Off Site--No Treatment/Reovery (H010-H129) Or (H131-H135)
Quantity Tons:	0.0035
Waste Quantity:	7
Quantity Unit:	P
Additional Code 1:	D007
Additional Code 2:	D006
Additional Code 3:	D005
Additional Code 4:	D004
Additional Code 5:	Not reported
Shipment Date:	20141222
Creation Date:	Not reported
Receipt Date:	Not reported
Manifest ID:	000913667PSC
Trans EPA ID:	MNS000110924
Trans Name:	STERICYCLE SPECIALTY WASTE SOLUTIONS
Trans 2 EPA ID:	Not reported
Trans 2 Name:	Not reported
TSDf EPA ID:	NVD980895338
Trans Name:	21ST CENTURY ENVIRONMENTAL MANAGEMENT OF NEVADA LLC
TSDf Alt EPA ID:	Not reported
TSDf Alt Name:	Not reported
Waste Code Description:	214 - Unspecified solvent mixture
RCRA Code:	D001
Meth Code:	H141 - Storage, Bulking, And/Or Transfer Off Site--No Treatment/Reovery (H010-H129) Or (H131-H135)
Quantity Tons:	0.002
Waste Quantity:	4
Quantity Unit:	P
Additional Code 1:	Not reported
Additional Code 2:	Not reported
Additional Code 3:	Not reported
Additional Code 4:	Not reported
Additional Code 5:	Not reported
Shipment Date:	20141222
Creation Date:	Not reported
Receipt Date:	Not reported
Manifest ID:	000913667PSC
Trans EPA ID:	MNS000110924
Trans Name:	STERICYCLE SPECIALTY WASTE SOLUTIONS
Trans 2 EPA ID:	Not reported
Trans 2 Name:	Not reported

Map ID
Direction
Distance
Elevation

MAP FINDINGS

Site

Database(s)

EDR ID Number
EPA ID Number

HOME DEPOT STORE #6968 (Continued)

1010562015

TSDF EPA ID: NVD980895338
Trans Name: 21ST CENTURY ENVIRONMENTAL MANAGEMENT OF NEVADA LLC
TSDF Alt EPA ID: Not reported
TSDF Alt Name: Not reported
Waste Code Description: - Not reported
RCRA Code: Not reported
Meth Code: H141 - Storage, Bulking, And/Or Transfer Off Site--No Treatment/Reovery (H010-H129) Or (H131-H135)

Quantity Tons: 0.0025
Waste Quantity: 5
Quantity Unit: P
Additional Code 1: Not reported
Additional Code 2: Not reported
Additional Code 3: Not reported
Additional Code 4: Not reported
Additional Code 5: Not reported

Shipment Date: 20141222
Creation Date: Not reported
Receipt Date: Not reported
Manifest ID: 000913667PSC
Trans EPA ID: MNS000110924
Trans Name: STERICYCLE SPECIALTY WASTE SOLUTIONS
Trans 2 EPA ID: Not reported
Trans 2 Name: Not reported
TSDF EPA ID: NVD980895338
Trans Name: 21ST CENTURY ENVIRONMENTAL MANAGEMENT OF NEVADA LLC
TSDF Alt EPA ID: Not reported
TSDF Alt Name: Not reported
Waste Code Description: 122 - Alkaline solution without metals (pH > 12.5)
RCRA Code: D002
Meth Code: H070 - Not reported
Quantity Tons: 0.0025
Waste Quantity: 5
Quantity Unit: P
Additional Code 1: Not reported
Additional Code 2: Not reported
Additional Code 3: Not reported
Additional Code 4: Not reported
Additional Code 5: Not reported

Shipment Date: 20141222
Creation Date: Not reported
Receipt Date: Not reported
Manifest ID: 000913667PSC
Trans EPA ID: MNS000110924
Trans Name: STERICYCLE SPECIALTY WASTE SOLUTIONS
Trans 2 EPA ID: Not reported
Trans 2 Name: Not reported
TSDF EPA ID: NVD980895338
Trans Name: 21ST CENTURY ENVIRONMENTAL MANAGEMENT OF NEVADA LLC
TSDF Alt EPA ID: Not reported
TSDF Alt Name: Not reported
Waste Code Description: 343 - Unspecified organic liquid mixture
RCRA Code: Not reported
Meth Code: H141 - Storage, Bulking, And/Or Transfer Off Site--No Treatment/Reovery (H010-H129) Or (H131-H135)

Map ID
Direction
Distance
Elevation

MAP FINDINGS

Site

Database(s)

EDR ID Number
EPA ID Number

HOME DEPOT STORE #6968 (Continued)

1010562015

Quantity Tons:	0.003
Waste Quantity:	6
Quantity Unit:	P
Additional Code 1:	Not reported
Additional Code 2:	Not reported
Additional Code 3:	Not reported
Additional Code 4:	Not reported
Additional Code 5:	Not reported
Shipment Date:	20141222
Creation Date:	Not reported
Receipt Date:	Not reported
Manifest ID:	000913667PSC
Trans EPA ID:	MNS000110924
Trans Name:	STERICYCLE SPECIALTY WASTE SOLUTIONS
Trans 2 EPA ID:	Not reported
Trans 2 Name:	Not reported
TSDf EPA ID:	NVD980895338
Trans Name:	21ST CENTURY ENVIRONMENTAL MANAGEMENT OF NEVADA LLC
TSDf Alt EPA ID:	Not reported
TSDf Alt Name:	Not reported
Waste Code Description:	352 - Other organic solids
RCRA Code:	Not reported
Meth Code:	H141 - Storage, Bulking, And/Or Transfer Off Site--No Treatment/Reovery (H010-H129) Or (H131-H135)
Quantity Tons:	0.152
Waste Quantity:	304
Quantity Unit:	P
Additional Code 1:	Not reported
Additional Code 2:	Not reported
Additional Code 3:	Not reported
Additional Code 4:	Not reported
Additional Code 5:	Not reported
Shipment Date:	20141222
Creation Date:	Not reported
Receipt Date:	Not reported
Manifest ID:	000913667PSC
Trans EPA ID:	MNS000110924
Trans Name:	STERICYCLE SPECIALTY WASTE SOLUTIONS
Trans 2 EPA ID:	Not reported
Trans 2 Name:	Not reported
TSDf EPA ID:	NVD980895338
Trans Name:	21ST CENTURY ENVIRONMENTAL MANAGEMENT OF NEVADA LLC
TSDf Alt EPA ID:	Not reported
TSDf Alt Name:	Not reported
Waste Code Description:	331 - Off-specification, aged, or surplus organics
RCRA Code:	Not reported
Meth Code:	H141 - Storage, Bulking, And/Or Transfer Off Site--No Treatment/Reovery (H010-H129) Or (H131-H135)
Quantity Tons:	0.02
Waste Quantity:	40
Quantity Unit:	P
Additional Code 1:	Not reported
Additional Code 2:	Not reported
Additional Code 3:	Not reported
Additional Code 4:	Not reported

Map ID
Direction
Distance
Elevation

MAP FINDINGS

Site

Database(s)

EDR ID Number
EPA ID Number

HOME DEPOT STORE #6968 (Continued)

1010562015

Additional Code 5: Not reported

Additional Info:

Year: 2013
Gen EPA ID: CAR000185751

Shipment Date: 20131226
Creation Date: 5/20/2014 22:14:51
Receipt Date: 20140106
Manifest ID: 000664462PSC
Trans EPA ID: CAR000210617
Trans Name: 21ST CENTURY ENVIRONMENTAL MANAGEMENT OF CALIFORNIA LP
Trans 2 EPA ID: NVD980895338
Trans 2 Name: 21ST CENTURY ENVIRONMENTAL MANAGEMENT OF NEVADA LLC
TSDf EPA ID: NVD980895338
Trans Name: 21ST CENTURY ENVIRONMENTAL MANAGEMENT OF NEVADA LLC
TSDf Alt EPA ID: Not reported
TSDf Alt Name: Not reported
Waste Code Description: 331 - Off-specification, aged, or surplus organics
RCRA Code: D016
Meth Code: H141 - Storage, Bulking, And/Or Transfer Off Site--No Treatment/Reovery (H010-H129) Or (H131-H135)

Quantity Tons: 0.0215
Waste Quantity: 43
Quantity Unit: P
Additional Code 1: D008
Additional Code 2: D007
Additional Code 3: D005
Additional Code 4: D001
Additional Code 5: Not reported

Shipment Date: 20131226
Creation Date: 5/20/2014 22:14:51
Receipt Date: 20140106
Manifest ID: 000664462PSC
Trans EPA ID: CAR000210617
Trans Name: 21ST CENTURY ENVIRONMENTAL MANAGEMENT OF CALIFORNIA LP
Trans 2 EPA ID: NVD980895338
Trans 2 Name: 21ST CENTURY ENVIRONMENTAL MANAGEMENT OF NEVADA LLC
TSDf EPA ID: NVD980895338
Trans Name: 21ST CENTURY ENVIRONMENTAL MANAGEMENT OF NEVADA LLC
TSDf Alt EPA ID: Not reported
TSDf Alt Name: Not reported
Waste Code Description: 214 - Unspecified solvent mixture
RCRA Code: D035
Meth Code: H141 - Storage, Bulking, And/Or Transfer Off Site--No Treatment/Reovery (H010-H129) Or (H131-H135)

Quantity Tons: 0.013
Waste Quantity: 26
Quantity Unit: P
Additional Code 1: D018
Additional Code 2: D001
Additional Code 3: Not reported
Additional Code 4: Not reported
Additional Code 5: Not reported

Shipment Date: 20131226

Map ID
Direction
Distance
Elevation

MAP FINDINGS

Site

Database(s)

EDR ID Number
EPA ID Number

HOME DEPOT STORE #6968 (Continued)

1010562015

Creation Date: 2/24/2014 22:15:23
Receipt Date: 20140115
Manifest ID: 000082651DAT
Trans EPA ID: CAR000210617
Trans Name: 21ST CENTURY ENVIRONMENTAL MANAGEMENT OF CALIFORNIA LP
Trans 2 EPA ID: Not reported
Trans 2 Name: Not reported
TSDf EPA ID: CAD980884183
Trans Name: GENERAL ENVIRONMENTAL MGT LLC DBA PSC ENVIRONMENTAL SERVICES
TSDf Alt EPA ID: Not reported
TSDf Alt Name: Not reported
Waste Code Description: 352 - Other organic solids
RCRA Code: Not reported
Meth Code: H141 - Storage, Bulking, And/Or Transfer Off Site--No Treatment/Reovery (H010-H129) Or (H131-H135)

Quantity Tons: 0.075
Waste Quantity: 150
Quantity Unit: P
Additional Code 1: Not reported
Additional Code 2: Not reported
Additional Code 3: Not reported
Additional Code 4: Not reported
Additional Code 5: Not reported

Shipment Date: 20131226
Creation Date: Not reported
Receipt Date: Not reported
Manifest ID: 000664462PSC
Trans EPA ID: CAR000210617
Trans Name: 21ST CENTURY ENVIRONMENTAL MANAGEMENT OF CALIFORNIA LP
Trans 2 EPA ID: NVD980895338
Trans 2 Name: 21ST CENTURY ENVIRONMENTAL MANAGEMENT OF NEVADA LLC
TSDf EPA ID: NVD980895338
Trans Name: 21ST CENTURY ENVIRONMENTAL MANAGEMENT OF NEVADA LLC
TSDf Alt EPA ID: Not reported
TSDf Alt Name: Not reported
Waste Code Description: 291 - Latex waste
RCRA Code: Not reported
Meth Code: H141 - Storage, Bulking, And/Or Transfer Off Site--No Treatment/Reovery (H010-H129) Or (H131-H135)

Quantity Tons: 0.0505
Waste Quantity: 101
Quantity Unit: P
Additional Code 1: Not reported
Additional Code 2: Not reported
Additional Code 3: Not reported
Additional Code 4: Not reported
Additional Code 5: Not reported

Shipment Date: 20131226
Creation Date: Not reported
Receipt Date: Not reported
Manifest ID: 000664462PSC
Trans EPA ID: CAR000210617
Trans Name: 21ST CENTURY ENVIRONMENTAL MANAGEMENT OF CALIFORNIA LP
Trans 2 EPA ID: NVD980895338
Trans 2 Name: 21ST CENTURY ENVIRONMENTAL MANAGEMENT OF NEVADA LLC

Map ID
Direction
Distance
Elevation

MAP FINDINGS

Site

Database(s)

EDR ID Number
EPA ID Number

HOME DEPOT STORE #6968 (Continued)

1010562015

TSDF EPA ID: NVD980895338
Trans Name: 21ST CENTURY ENVIRONMENTAL MANAGEMENT OF NEVADA LLC
TSDF Alt EPA ID: Not reported
TSDF Alt Name: Not reported
Waste Code Description: 181 - Other inorganic solid waste Organics
RCRA Code: Not reported
Meth Code: H141 - Storage, Bulking, And/Or Transfer Off Site--No Treatment/Reovery (H010-H129) Or (H131-H135)

Quantity Tons: 0.014
Waste Quantity: 28
Quantity Unit: P
Additional Code 1: Not reported
Additional Code 2: Not reported
Additional Code 3: Not reported
Additional Code 4: Not reported
Additional Code 5: Not reported

Shipment Date: 20131226
Creation Date: Not reported
Receipt Date: Not reported
Manifest ID: 000664462PSC
Trans EPA ID: CAR000210617
Trans Name: 21ST CENTURY ENVIRONMENTAL MANAGEMENT OF CALIFORNIA LP
Trans 2 EPA ID: NVD980895338
Trans 2 Name: 21ST CENTURY ENVIRONMENTAL MANAGEMENT OF NEVADA LLC
TSDF EPA ID: NVD980895338
Trans Name: 21ST CENTURY ENVIRONMENTAL MANAGEMENT OF NEVADA LLC
TSDF Alt EPA ID: Not reported
TSDF Alt Name: Not reported
Waste Code Description: - Not reported
RCRA Code: Not reported
Meth Code: H141 - Storage, Bulking, And/Or Transfer Off Site--No Treatment/Reovery (H010-H129) Or (H131-H135)

Quantity Tons: 0.032
Waste Quantity: 64
Quantity Unit: P
Additional Code 1: Not reported
Additional Code 2: Not reported
Additional Code 3: Not reported
Additional Code 4: Not reported
Additional Code 5: Not reported

Shipment Date: 20131226
Creation Date: 5/20/2014 22:14:51
Receipt Date: 20140106
Manifest ID: 000664462PSC
Trans EPA ID: CAR000210617
Trans Name: 21ST CENTURY ENVIRONMENTAL MANAGEMENT OF CALIFORNIA LP
Trans 2 EPA ID: NVD980895338
Trans 2 Name: 21ST CENTURY ENVIRONMENTAL MANAGEMENT OF NEVADA LLC
TSDF EPA ID: NVD980895338
Trans Name: 21ST CENTURY ENVIRONMENTAL MANAGEMENT OF NEVADA LLC
TSDF Alt EPA ID: Not reported
TSDF Alt Name: Not reported
Waste Code Description: 331 - Off-specification, aged, or surplus organics
RCRA Code: D016
Meth Code: H141 - Storage, Bulking, And/Or Transfer Off Site--No

Map ID
Direction
Distance
Elevation

MAP FINDINGS

Site

Database(s)

EDR ID Number
EPA ID Number

HOME DEPOT STORE #6968 (Continued)

1010562015

Quantity Tons:	Treatment/Reovery (H010-H129) Or (H131-H135) 0.0025
Waste Quantity:	5
Quantity Unit:	P
Additional Code 1:	Not reported
Additional Code 2:	Not reported
Additional Code 3:	Not reported
Additional Code 4:	Not reported
Additional Code 5:	Not reported
Shipment Date:	20131226
Creation Date:	5/20/2014 22:14:51
Receipt Date:	20140106
Manifest ID:	000664462PSC
Trans EPA ID:	CAR000210617
Trans Name:	21ST CENTURY ENVIRONMENTAL MANAGEMENT OF CALIFORNIA LP
Trans 2 EPA ID:	NVD980895338
Trans 2 Name:	21ST CENTURY ENVIRONMENTAL MANAGEMENT OF NEVADA LLC
TSDf EPA ID:	NVD980895338
Trans Name:	21ST CENTURY ENVIRONMENTAL MANAGEMENT OF NEVADA LLC
TSDf Alt EPA ID:	Not reported
TSDf Alt Name:	Not reported
Waste Code Description:	122 - Alkaline solution without metals (pH > 12.5)
RCRA Code:	D002
Meth Code:	H121 - Neutralization Only
Quantity Tons:	0.004
Waste Quantity:	8
Quantity Unit:	P
Additional Code 1:	Not reported
Additional Code 2:	Not reported
Additional Code 3:	Not reported
Additional Code 4:	Not reported
Additional Code 5:	Not reported
Shipment Date:	20131226
Creation Date:	Not reported
Receipt Date:	Not reported
Manifest ID:	000664462PSC
Trans EPA ID:	CAR000210617
Trans Name:	21ST CENTURY ENVIRONMENTAL MANAGEMENT OF CALIFORNIA LP
Trans 2 EPA ID:	NVD980895338
Trans 2 Name:	21ST CENTURY ENVIRONMENTAL MANAGEMENT OF NEVADA LLC
TSDf EPA ID:	NVD980895338
Trans Name:	21ST CENTURY ENVIRONMENTAL MANAGEMENT OF NEVADA LLC
TSDf Alt EPA ID:	Not reported
TSDf Alt Name:	Not reported
Waste Code Description:	- Not reported
RCRA Code:	Not reported
Meth Code:	H141 - Storage, Bulking, And/Or Transfer Off Site--No Treatment/Reovery (H010-H129) Or (H131-H135)
Quantity Tons:	0.002
Waste Quantity:	4
Quantity Unit:	P
Additional Code 1:	Not reported
Additional Code 2:	Not reported
Additional Code 3:	Not reported
Additional Code 4:	Not reported

Map ID
Direction
Distance
Elevation

MAP FINDINGS

Site

Database(s)

EDR ID Number
EPA ID Number

HOME DEPOT STORE #6968 (Continued)

1010562015

Additional Code 5:	Not reported
Shipment Date:	20131226
Creation Date:	Not reported
Receipt Date:	Not reported
Manifest ID:	000664462PSC
Trans EPA ID:	CAR000210617
Trans Name:	21ST CENTURY ENVIRONMENTAL MANAGEMENT OF CALIFORNIA LP
Trans 2 EPA ID:	NVD980895338
Trans 2 Name:	21ST CENTURY ENVIRONMENTAL MANAGEMENT OF NEVADA LLC
TSDf EPA ID:	NVD980895338
Trans Name:	21ST CENTURY ENVIRONMENTAL MANAGEMENT OF NEVADA LLC
TSDf Alt EPA ID:	Not reported
TSDf Alt Name:	Not reported
Waste Code Description:	- Not reported
RCRA Code:	Not reported
Meth Code:	H141 - Storage, Bulking, And/Or Transfer Off Site--No Treatment/Reovery (H010-H129) Or (H131-H135)
Quantity Tons:	0.008
Waste Quantity:	16
Quantity Unit:	P
Additional Code 1:	Not reported
Additional Code 2:	Not reported
Additional Code 3:	Not reported
Additional Code 4:	Not reported
Additional Code 5:	Not reported
Additional Info:	
Year:	2012
Gen EPA ID:	CAR000185751
Shipment Date:	20121204
Creation Date:	5/3/2013 22:15:23
Receipt Date:	20121228
Manifest ID:	000064708DAT
Trans EPA ID:	CAR000210617
Trans Name:	21ST CENTURY ENVIRONMENTAL MANAGEMENT OF CALIFORNIA LP
Trans 2 EPA ID:	CAD982523433
Trans 2 Name:	DILLARD ENVIRON SERV
TSDf EPA ID:	NVD980895338
Trans Name:	21ST CENTURY ENVIRONMENTAL MANAGEMENT OF NEVADA LLC
TSDf Alt EPA ID:	Not reported
TSDf Alt Name:	Not reported
Waste Code Description:	331 - Off-specification, aged, or surplus organics
RCRA Code:	D035
Meth Code:	H141 - Storage, Bulking, And/Or Transfer Off Site--No Treatment/Reovery (H010-H129) Or (H131-H135)
Quantity Tons:	0.04
Waste Quantity:	80
Quantity Unit:	P
Additional Code 1:	D008
Additional Code 2:	D007
Additional Code 3:	D005
Additional Code 4:	D001
Additional Code 5:	Not reported
Shipment Date:	20121204

Map ID
Direction
Distance
Elevation

MAP FINDINGS

Site

Database(s)

EDR ID Number
EPA ID Number

HOME DEPOT STORE #6968 (Continued)

1010562015

Creation Date: 5/3/2013 22:15:23
Receipt Date: 20121228
Manifest ID: 000064708DAT
Trans EPA ID: CAR000210617
Trans Name: 21ST CENTURY ENVIRONMENTAL MANAGEMENT OF CALIFORNIA LP
Trans 2 EPA ID: CAD982523433
Trans 2 Name: DILLARD ENVIRON SERV
TSDf EPA ID: NVD980895338
Trans Name: 21ST CENTURY ENVIRONMENTAL MANAGEMENT OF NEVADA LLC
TSDf Alt EPA ID: Not reported
TSDf Alt Name: Not reported
Waste Code Description: 214 - Unspecified solvent mixture
RCRA Code: D035
Meth Code: H141 - Storage, Bulking, And/Or Transfer Off Site--No Treatment/Reovery (H010-H129) Or (H131-H135)

Quantity Tons: 0.0825
Waste Quantity: 165
Quantity Unit: P
Additional Code 1: D001
Additional Code 2: Not reported
Additional Code 3: Not reported
Additional Code 4: Not reported
Additional Code 5: Not reported

Shipment Date: 20121204
Creation Date: Not reported
Receipt Date: Not reported
Manifest ID: 000064708DAT
Trans EPA ID: CAR000210617
Trans Name: 21ST CENTURY ENVIRONMENTAL MANAGEMENT OF CALIFORNIA LP
Trans 2 EPA ID: CAD982523433
Trans 2 Name: DILLARD ENVIRON SERV
TSDf EPA ID: NVD980895338
Trans Name: 21ST CENTURY ENVIRONMENTAL MANAGEMENT OF NEVADA LLC
TSDf Alt EPA ID: Not reported
TSDf Alt Name: Not reported
Waste Code Description: - Not reported
RCRA Code: Not reported
Meth Code: H141 - Storage, Bulking, And/Or Transfer Off Site--No Treatment/Reovery (H010-H129) Or (H131-H135)

Quantity Tons: Not reported
Waste Quantity: 100
Quantity Unit: Not reported
Additional Code 1: Not reported
Additional Code 2: Not reported
Additional Code 3: Not reported
Additional Code 4: Not reported
Additional Code 5: Not reported

Shipment Date: 20121204
Creation Date: Not reported
Receipt Date: Not reported
Manifest ID: 000064708DAT
Trans EPA ID: CAR000210617
Trans Name: 21ST CENTURY ENVIRONMENTAL MANAGEMENT OF CALIFORNIA LP
Trans 2 EPA ID: CAD982523433
Trans 2 Name: DILLARD ENVIRON SERV

Map ID
Direction
Distance
Elevation

MAP FINDINGS

Site

Database(s)

EDR ID Number
EPA ID Number

HOME DEPOT STORE #6968 (Continued)

1010562015

TSDF EPA ID: NVD980895338
Trans Name: 21ST CENTURY ENVIRONMENTAL MANAGEMENT OF NEVADA LLC
TSDF Alt EPA ID: Not reported
TSDF Alt Name: Not reported
Waste Code Description: 291 - Latex waste
RCRA Code: Not reported
Meth Code: H141 - Storage, Bulking, And/Or Transfer Off Site--No Treatment/Reovery (H010-H129) Or (H131-H135)

Quantity Tons: 0.53
Waste Quantity: 1060
Quantity Unit: P
Additional Code 1: Not reported
Additional Code 2: Not reported
Additional Code 3: Not reported
Additional Code 4: Not reported
Additional Code 5: Not reported

Shipment Date: 20121204
Creation Date: Not reported
Receipt Date: Not reported
Manifest ID: 000064708DAT
Trans EPA ID: CAR000210617
Trans Name: 21ST CENTURY ENVIRONMENTAL MANAGEMENT OF CALIFORNIA LP
Trans 2 EPA ID: CAD982523433
Trans 2 Name: DILLARD ENVIRON SERV
TSDF EPA ID: NVD980895338
Trans Name: 21ST CENTURY ENVIRONMENTAL MANAGEMENT OF NEVADA LLC
TSDF Alt EPA ID: Not reported
TSDF Alt Name: Not reported
Waste Code Description: 213 - Hydrocarbon solvents (benzene, hexane, Stoddard, etc.
RCRA Code: D018
Meth Code: H141 - Storage, Bulking, And/Or Transfer Off Site--No Treatment/Reovery (H010-H129) Or (H131-H135)

Quantity Tons: 0.0125
Waste Quantity: 25
Quantity Unit: P
Additional Code 1: D001
Additional Code 2: Not reported
Additional Code 3: Not reported
Additional Code 4: Not reported
Additional Code 5: Not reported

Shipment Date: 20121204
Creation Date: 5/3/2013 22:15:23
Receipt Date: 20121228
Manifest ID: 000064708DAT
Trans EPA ID: CAR000210617
Trans Name: 21ST CENTURY ENVIRONMENTAL MANAGEMENT OF CALIFORNIA LP
Trans 2 EPA ID: CAD982523433
Trans 2 Name: DILLARD ENVIRON SERV
TSDF EPA ID: NVD980895338
Trans Name: 21ST CENTURY ENVIRONMENTAL MANAGEMENT OF NEVADA LLC
TSDF Alt EPA ID: Not reported
TSDF Alt Name: Not reported
Waste Code Description: 791 - Liquids with pH < 2 792 Liquids with pH < 2 with metals
RCRA Code: D002
Meth Code: H121 - Neutralization Only

Map ID
Direction
Distance
Elevation

MAP FINDINGS

Site

Database(s)

EDR ID Number
EPA ID Number

HOME DEPOT STORE #6968 (Continued)

1010562015

Quantity Tons: 0.025
Waste Quantity: 50
Quantity Unit: P
Additional Code 1: Not reported
Additional Code 2: Not reported
Additional Code 3: Not reported
Additional Code 4: Not reported
Additional Code 5: Not reported

Shipment Date: 20121105
Creation Date: Not reported
Receipt Date: Not reported
Manifest ID: 000403260PSC
Trans EPA ID: CAR000210617
Trans Name: 21ST CENTURY ENVIRONMENTAL MANAGEMENT OF CALIFORNIA LP
Trans 2 EPA ID: NVD980895338
Trans 2 Name: 21ST CENTURY ENVIRONMENTAL MANAGEMENT OF NEVADA LLC
TSDf EPA ID: NVD980895338
Trans Name: 21ST CENTURY ENVIRONMENTAL MANAGEMENT OF NEVADA LLC
TSDf Alt EPA ID: CAD008364432
TSDf Alt Name: RHO CHEM
Waste Code Description: 141 - Off-specification, aged, or surplus inorganics
RCRA Code: D001
Meth Code: H141 - Storage, Bulking, And/Or Transfer Off Site--No Treatment/Reovery (H010-H129) Or (H131-H135)

Quantity Tons: 0.007
Waste Quantity: 14
Quantity Unit: P
Additional Code 1: Not reported
Additional Code 2: Not reported
Additional Code 3: Not reported
Additional Code 4: Not reported
Additional Code 5: Not reported

Shipment Date: 20121105
Creation Date: 1/25/2013 22:15:09
Receipt Date: 20121121
Manifest ID: 000403260PSC
Trans EPA ID: CAR000210617
Trans Name: 21ST CENTURY ENVIRONMENTAL MANAGEMENT OF CALIFORNIA LP
Trans 2 EPA ID: NVD980895338
Trans 2 Name: 21ST CENTURY ENVIRONMENTAL MANAGEMENT OF NEVADA LLC
TSDf EPA ID: NVD980895338
Trans Name: 21ST CENTURY ENVIRONMENTAL MANAGEMENT OF NEVADA LLC
TSDf Alt EPA ID: CAD008364432
TSDf Alt Name: RHO CHEM
Waste Code Description: 214 - Unspecified solvent mixture
RCRA Code: D035
Meth Code: H061 - Fuel Blending Prior To Energy Recovery At Another Site
Quantity Tons: 0.03
Waste Quantity: 60
Quantity Unit: P
Additional Code 1: D001
Additional Code 2: Not reported
Additional Code 3: Not reported
Additional Code 4: Not reported
Additional Code 5: Not reported

Map ID
Direction
Distance
Elevation

MAP FINDINGS

Site

Database(s)

EDR ID Number
EPA ID Number

HOME DEPOT STORE #6968 (Continued)

1010562015

Shipment Date: 20121105
Creation Date: 1/25/2013 22:15:09
Receipt Date: 20121121
Manifest ID: 000403260PSC
Trans EPA ID: CAR000210617
Trans Name: 21ST CENTURY ENVIRONMENTAL MANAGEMENT OF CALIFORNIA LP
Trans 2 EPA ID: NVD980895338
Trans 2 Name: 21ST CENTURY ENVIRONMENTAL MANAGEMENT OF NEVADA LLC
TSDf EPA ID: NVD980895338
Trans Name: 21ST CENTURY ENVIRONMENTAL MANAGEMENT OF NEVADA LLC
TSDf Alt EPA ID: CAD008364432
TSDf Alt Name: RHO CHEM
Waste Code Description: 291 - Latex waste
RCRA Code: Not reported
Meth Code: H141 - Storage, Bulking, And/Or Transfer Off Site--No Treatment/Reovery (H010-H129) Or (H131-H135)

Quantity Tons: 0.2475
Waste Quantity: 495
Quantity Unit: P
Additional Code 1: Not reported
Additional Code 2: Not reported
Additional Code 3: Not reported
Additional Code 4: Not reported
Additional Code 5: Not reported

Shipment Date: 20121105
Creation Date: 1/25/2013 22:15:09
Receipt Date: 20121121
Manifest ID: 000403260PSC
Trans EPA ID: CAR000210617
Trans Name: 21ST CENTURY ENVIRONMENTAL MANAGEMENT OF CALIFORNIA LP
Trans 2 EPA ID: NVD980895338
Trans 2 Name: 21ST CENTURY ENVIRONMENTAL MANAGEMENT OF NEVADA LLC
TSDf EPA ID: NVD980895338
Trans Name: 21ST CENTURY ENVIRONMENTAL MANAGEMENT OF NEVADA LLC
TSDf Alt EPA ID: CAD008364432
TSDf Alt Name: RHO CHEM
Waste Code Description: 214 - Unspecified solvent mixture
RCRA Code: D001
Meth Code: H141 - Storage, Bulking, And/Or Transfer Off Site--No Treatment/Reovery (H010-H129) Or (H131-H135)

Quantity Tons: 0.0025
Waste Quantity: 5
Quantity Unit: P
Additional Code 1: Not reported
Additional Code 2: Not reported
Additional Code 3: Not reported
Additional Code 4: Not reported
Additional Code 5: Not reported

Map ID
Direction
Distance
Elevation

MAP FINDINGS

Site

Database(s)

EDR ID Number
EPA ID Number

I62
SSE
1/8-1/4
0.127 mi.
672 ft.

KMART ENTERPRISES
2600 41ST STREET
SOQUEL, CA 94073

Site 7 of 11 in cluster I

HIST UST **S118412076**
N/A

Relative:
Lower

Actual:
103 ft.

HIST UST:
Name: KMART ENTERPRISES
Address: 2600 41ST STREET
City,State,Zip: SOQUEL, CA 94073
File Number: 00020bfb
URL: <https://documents.geotracker.waterboards.ca.gov/ustpdfs/pdf/00020bfb.pdf>
Region: Not reported
Facility ID: Not reported
Facility Type: Not reported
Other Type: Not reported
Contact Name: Not reported
Telephone: Not reported
Owner Name: Not reported
Owner Address: Not reported
Owner City,St,Zip: Not reported
Total Tanks: Not reported

Tank Num: Not reported
Container Num: Not reported
Year Installed: Not reported
Tank Capacity: Not reported
Tank Used for: Not reported
Type of Fuel: Not reported
Container Construction Thickness: Not reported
Leak Detection: Not reported

[Click here for Geo Tracker PDF:](#)

I63
SSE
1/8-1/4
0.127 mi.
672 ft.

THE HOME DEPOT STORE #6968
2600 41ST AVENUE
SOQUEL, CA 95073

Site 8 of 11 in cluster I

CERS HAZ WASTE **S121791524**
CERS **N/A**

Relative:
Lower

Actual:
103 ft.

CERS HAZ WASTE:
Name: THE HOME DEPOT STORE #6968
Address: 2600 41ST AVENUE
City,State,Zip: SOQUEL, CA 95073
Site ID: 75104
CERS ID: 10126342
CERS Description: Hazardous Waste Generator

CERS:
Name: THE HOME DEPOT STORE #6968
Address: 2600 41ST AVENUE
City,State,Zip: SOQUEL, CA 95073
Site ID: 75104
CERS ID: 10126342
CERS Description: Chemical Storage Facilities

Evaluation:
Eval General Type: Compliance Evaluation Inspection
Eval Date: 02-25-2015
Violations Found: No

Map ID
Direction
Distance
Elevation

MAP FINDINGS

Site

Database(s)

EDR ID Number
EPA ID Number

THE HOME DEPOT STORE #6968 (Continued)

S121791524

Eval Type: Routine done by local agency
Eval Notes: Not reported
Eval Division: Santa Cruz County Environmental Health
Eval Program: HMRRP
Eval Source: CERS,

Eval General Type: Compliance Evaluation Inspection
Eval Date: 06-29-2016
Violations Found: No
Eval Type: Routine done by local agency
Eval Notes: Not reported
Eval Division: Santa Cruz County Environmental Health
Eval Program: HW
Eval Source: CERS,

Eval General Type: Compliance Evaluation Inspection
Eval Date: 09-01-2017
Violations Found: No
Eval Type: Routine done by local agency
Eval Notes: Not reported
Eval Division: Santa Cruz County Environmental Health
Eval Program: HW
Eval Source: CERS,

Eval General Type: Compliance Evaluation Inspection
Eval Date: 09-11-2018
Violations Found: No
Eval Type: Routine done by local agency
Eval Notes: Not reported
Eval Division: Santa Cruz County Environmental Health
Eval Program: HW
Eval Source: CERS,

Eval General Type: Compliance Evaluation Inspection
Eval Date: 09-11-2018
Violations Found: No
Eval Type: Routine done by local agency
Eval Notes: Annual site inspection.
Eval Division: Santa Cruz County Environmental Health
Eval Program: HMRRP
Eval Source: CERS,

Eval General Type: Compliance Evaluation Inspection
Eval Date: 09-18-2019
Violations Found: No
Eval Type: Routine done by local agency
Eval Notes: Annual site inspection.
Eval Division: Santa Cruz County Environmental Health
Eval Program: HMRRP
Eval Source: CERS,

Eval General Type: Compliance Evaluation Inspection
Eval Date: 02-25-2015
Violations Found: No
Eval Type: Routine done by local agency
Eval Notes: Not reported
Eval Division: Santa Cruz County Environmental Health

Map ID
Direction
Distance
Elevation

MAP FINDINGS

Site

Database(s)

EDR ID Number
EPA ID Number

THE HOME DEPOT STORE #6968 (Continued)

S121791524

Eval Program: HW
Eval Source: CERS,

Eval General Type: Compliance Evaluation Inspection
Eval Date: 06-29-2016
Violations Found: No
Eval Type: Routine done by local agency
Eval Notes: Annual site inspection with Scott Rustigan.
Eval Division: Santa Cruz County Environmental Health
Eval Program: HMRRP
Eval Source: CERS,

Eval General Type: Compliance Evaluation Inspection
Eval Date: 08-19-2013
Violations Found: No
Eval Type: Routine done by local agency
Eval Notes: Not reported
Eval Division: Santa Cruz County Environmental Health
Eval Program: HMRRP
Eval Source: CERS,

Eval General Type: Compliance Evaluation Inspection
Eval Date: 09-01-2017
Violations Found: No
Eval Type: Routine done by local agency
Eval Notes: Annual Site Inspection.
Eval Division: Santa Cruz County Environmental Health
Eval Program: HMRRP
Eval Source: CERS,

Eval General Type: Compliance Evaluation Inspection
Eval Date: 09-18-2019
Violations Found: No
Eval Type: Routine done by local agency
Eval Notes: Not reported
Eval Division: Santa Cruz County Environmental Health
Eval Program: HW
Eval Source: CERS,

Eval General Type: Compliance Evaluation Inspection
Eval Date: 08-19-2013
Violations Found: No
Eval Type: Routine done by local agency
Eval Notes: Not reported
Eval Division: Santa Cruz County Environmental Health
Eval Program: HW
Eval Source: CERS,

Affiliation:
Affiliation Type Desc: Environmental Contact
Entity Name: ARCADIS U.S., Inc.
Entity Title: Not reported
Affiliation Address: 213 Court Street, Suite 700 c/o Compliance Dept.
Affiliation City: Middletown
Affiliation State: CT
Affiliation Country: Not reported
Affiliation Zip: 06457

Map ID
Direction
Distance
Elevation

MAP FINDINGS

Site

Database(s)

EDR ID Number
EPA ID Number

THE HOME DEPOT STORE #6968 (Continued)

S121791524

Affiliation Phone: ,

Affiliation Type Desc: CUPA District
Entity Name: Santa Cruz County Environmental Health
Entity Title: Not reported
Affiliation Address: 701 Ocean Boulevard, Suite 312
Affiliation City: Santa Cruz
Affiliation State: CA
Affiliation Country: Not reported
Affiliation Zip: 95060
Affiliation Phone: (831) 454-2022,

Affiliation Type Desc: Facility Mailing Address
Entity Name: Mailing Address
Entity Title: Not reported
Affiliation Address: 213 Court Street, Suite 700 c/o Compliance Dept.
Affiliation City: Middletown
Affiliation State: CT
Affiliation Country: Not reported
Affiliation Zip: 06457
Affiliation Phone: ,

Affiliation Type Desc: Parent Corporation
Entity Name: The Home Depot USA, Inc.
Entity Title: Not reported
Affiliation Address: Not reported
Affiliation City: Not reported
Affiliation State: Not reported
Affiliation Country: Not reported
Affiliation Zip: Not reported
Affiliation Phone: ,

Affiliation Type Desc: Document Preparer
Entity Name: ARCADIS U.S., Inc.
Entity Title: Not reported
Affiliation Address: Not reported
Affiliation City: Not reported
Affiliation State: Not reported
Affiliation Country: Not reported
Affiliation Zip: Not reported
Affiliation Phone: ,

Affiliation Type Desc: Legal Owner
Entity Name: The Home Depot U.S.A., Inc.
Entity Title: Not reported
Affiliation Address: 2455 Paces Ferry Road, C-19
Affiliation City: Atlanta
Affiliation State: GA
Affiliation Country: United States
Affiliation Zip: 30339
Affiliation Phone: (770) 433-8211,

Affiliation Type Desc: Operator
Entity Name: The Home Depot U.S.A., Inc.
Entity Title: Not reported
Affiliation Address: Not reported
Affiliation City: Not reported

Map ID
Direction
Distance
Elevation

MAP FINDINGS

Site

Database(s)

EDR ID Number
EPA ID Number

THE HOME DEPOT STORE #6968 (Continued)

S121791524

Affiliation State: Not reported
Affiliation Country: Not reported
Affiliation Zip: Not reported
Affiliation Phone: (770) 433-8211,

Affiliation Type Desc: Identification Signer
Entity Name: Heather Tegley, Agent for The Home Depot
Entity Title: Regulatory Compliance Specialist
Affiliation Address: Not reported
Affiliation City: Not reported
Affiliation State: Not reported
Affiliation Country: Not reported
Affiliation Zip: Not reported
Affiliation Phone: ,

**I64
SSE
1/8-1/4
0.127 mi.
672 ft.**

**KMART ENTERPRISES
2600 41ST AVE
SOQUEL, CA 94073
Site 9 of 11 in cluster I**

**CDL U001594715
HIST UST N/A
CUPA Listings**

**Relative:
Lower
Actual:
103 ft.**

CDL:
Name: Not reported
Address: 2600 41ST AVE
City,State,Zip: SOQUEL, CA 95073
Facility ID: 2004-07-066
Date: 07/20/2004
Labtype: Mobile Lab
Lab Type: Mobile Lab (M) - location where illegal drug lab equipment and materials were found in a vehicle or other mode of transport.

HIST UST:
Name: KMART ENTERPRISES
Address: 2600 41ST AVE
City,State,Zip: SOQUEL, CA 94073
File Number: Not reported
URL: Not reported
Region: STATE
Facility ID: 00000014374
Facility Type: Other
Other Type: AUTO REPAIR
Contact Name: Not reported
Telephone: 4084761828
Owner Name: KMART CORPORATION
Owner Address: P.O. BOX 3150
Owner City,St,Zip: TROY, MI 48084
Total Tanks: 0001

Tank Num: 001
Container Num: 4482
Year Installed: 1972
Tank Capacity: 00000500
Tank Used for: WASTE
Type of Fuel: WASTE OIL
Container Construction Thickness: 3/16
Leak Detection: Pressure Test

Map ID
Direction
Distance
Elevation

MAP FINDINGS

Site

Database(s)

EDR ID Number
EPA ID Number

KMART ENTERPRISES (Continued)

U001594715

CUPA SANTA CRUZ:

Name: THE HOME DEPOT STORE #6968
Address: 2600 41ST AVE
City,State,Zip: SOQUEL, CA 95073
Facility Id: FA0005911
Cross Street: HIGHWAY 1
Description: HMMP STANDARD FORM FILING FEE

Name: THE HOME DEPOT STORE #6968
Address: 2600 41ST AVE
City,State,Zip: SOQUEL, CA 95073
Facility Id: FA0005911
Cross Street: HIGHWAY 1
Description: HMMP STANDARD FORM QR 2

Name: THE HOME DEPOT STORE #6968
Address: 2600 41ST AVE
City,State,Zip: SOQUEL, CA 95073
Facility Id: FA0005911
Cross Street: HIGHWAY 1
Description: HMMP STANDARD FORM QR 3

Name: THE HOME DEPOT STORE #6968
Address: 2600 41ST AVE
City,State,Zip: SOQUEL, CA 95073
Facility Id: FA0005911
Cross Street: HIGHWAY 1
Description: HAZARDOUS WASTE GENERATOR (HMMP STD FORM)

I65
South
1/8-1/4
0.134 mi.
706 ft.

SAN LORENZO LUMBER CO
2435 41ST AVE
SANTA CRUZ, CA 95060
Site 10 of 11 in cluster I

Cortese **S113049197**
HWTS **N/A**
HAZNET

Relative:
Lower
Actual:
106 ft.

CORTESE:
Name: SAN LORENZO LUMBER CO
Address: 2435 41ST AVE
City,State,Zip: SANTA CRUZ, CA 95060
Region: CORTESE
Envirostor Id: Not reported
Global ID: T0608700067
Site/Facility Type: LUST CLEANUP SITE
Cleanup Status: COMPLETED - CASE CLOSED
Status Date: Not reported
Site Code: Not reported
Latitude: Not reported
Longitude: Not reported
Owner: Not reported
Enf Type: Not reported
Swat R: Not reported
Flag: active
Order No: Not reported
Waste Discharge System No: Not reported
Effective Date: Not reported
Region 2: Not reported
WID Id: Not reported

Map ID
Direction
Distance
Elevation

MAP FINDINGS

Site

Database(s)

EDR ID Number
EPA ID Number

SAN LORENZO LUMBER CO (Continued)

S113049197

Solid Waste Id No: Not reported
Waste Management Uit Name: Not reported
File Name: Active Open

HWTS:

Name: SAN LORENZO LUMBER CO
Address: 2435 41ST AVE
Address 2: Not reported
City,State,Zip: SANTA CRUZ, CA 95063
EPA ID: CAL000072015
Inactive Date: 06/30/2004
Create Date: 10/16/1992
Last Act Date: Not reported
Mailing Name: Not reported
Mailing Address: PO BOX 1808
Mailing Address 2: Not reported
Mailing City,State,Zip: SANTA CRUZ, CA 950610000
Owner Name: SAN LORENZO LUMBER COMPANY
Owner Address: PO BOX 1808
Owner Address 2: Not reported
Owner City,State,Zip: SANTA CRUZ, CA 950630000
Owner Phone: Not reported
Owner Fax: Not reported
Contact Name: MIKE BUTCHER
Contact Address: 2435 41ST AVE
Contact Address 2: Not reported
City,State,Zip: SANTA CRUZ, CA 950630000
Contact Phone: Not reported
Contact Fax: Not reported
Facility Status: Inactive
Facility Type: PERMANENT
Category: STATE
Latitude: 36.984228
Longitude: -121.964861

NAICS:

EPA ID: CAL000072015
Create Date: 2002-03-14 16:36:27.000
NAICS Code: 44419
NAICS Description: Other Building Material Dealers
Issued EPA ID Date: 1992-10-16 00:00:00
Inactive Date: 2004-06-30 00:00:00
Facility Name: SAN LORENZO LUMBER CO
Facility Address: 2435 41ST AVE
Facility Address 2: Not reported
Facility City: SANTA CRUZ
Facility County: Not reported
Facility State: CA
Facility Zip: 950630000

HAZNET:

Name: SAN LORENZO LUMBER CO
Address: 2435 41ST AVE
Address 2: Not reported
City,State,Zip: SANTA CRUZ, CA 950630000
Contact: MIKE BUTCHER

Map ID
Direction
Distance
Elevation

MAP FINDINGS

Site

Database(s)

EDR ID Number
EPA ID Number

SAN LORENZO LUMBER CO (Continued)

S113049197

Telephone: 4083354423
Mailing Name: Not reported
Mailing Address: PO BOX 1808

Year: 2001
Gepaid: CAL000072015
TSD EPA ID: CAT080013352
CA Waste Code: 214 - Unspecified solvent mixture
Disposal Method: R01 - Recycler
Tons: 0.198

Year: 1999
Gepaid: CAL000072015
TSD EPA ID: CAT080033681
CA Waste Code: 221 - Waste oil and mixed oil
Disposal Method: R01 - Recycler
Tons: 0.209

Year: 1998
Gepaid: CAL000072015
TSD EPA ID: CAT080013352
CA Waste Code: 221 - Waste oil and mixed oil
Disposal Method: R01 - Recycler
Tons: 0.209

Additional Info:

Year: 2001
Gen EPA ID: CAL000072015

Shipment Date: 20010604
Creation Date: 10/1/2001 0:00:00
Receipt Date: 20010615
Manifest ID: 20951432
Trans EPA ID: CAD088838
Trans Name: Not reported
Trans 2 EPA ID: CAD063547996
Trans 2 Name: Not reported
TSD EPA ID: CAT080013352
Trans Name: Not reported
TSD Alt EPA ID: Not reported
TSD Alt Name: Not reported
Waste Code Description: 214 - Unspecified solvent mixture
RCRA Code: D001
Meth Code: R01 - Recycler
Quantity Tons: 0.198
Waste Quantity: 55
Quantity Unit: G
Additional Code 1: Not reported
Additional Code 2: Not reported
Additional Code 3: Not reported
Additional Code 4: Not reported
Additional Code 5: Not reported

Additional Info:

Year: 1999

Map ID
Direction
Distance
Elevation

MAP FINDINGS

Site

Database(s)

EDR ID Number
EPA ID Number

SAN LORENZO LUMBER CO (Continued)

S113049197

Gen EPA ID: CAL000072015

Shipment Date: 19990127
Creation Date: 5/17/1999 0:00:00
Receipt Date: 19990311
Manifest ID: 98503857
Trans EPA ID: CAD088838222
Trans Name: Not reported
Trans 2 EPA ID: CAD063547996
Trans 2 Name: Not reported
TSDf EPA ID: Not reported
Trans Name: Not reported
TSDf Alt EPA ID: CAT080033681
TSDf Alt Name: Not reported
Waste Code Description: 221 - Waste oil and mixed oil
RCRA Code: Not reported
Meth Code: R01 - Recycler
Quantity Tons: 0.209
Waste Quantity: 55
Quantity Unit: G
Additional Code 1: Not reported
Additional Code 2: Not reported
Additional Code 3: Not reported
Additional Code 4: Not reported
Additional Code 5: Not reported

Additional Info:
Year: 1998
Gen EPA ID: CAL000072015

Shipment Date: 19980210
Creation Date: 5/8/1998 0:00:00
Receipt Date: 19980219
Manifest ID: 97312522
Trans EPA ID: CAD088838222
Trans Name: Not reported
Trans 2 EPA ID: CAD063547996
Trans 2 Name: Not reported
TSDf EPA ID: CAT080013352
Trans Name: Not reported
TSDf Alt EPA ID: CAT080013352
TSDf Alt Name: Not reported
Waste Code Description: 221 - Waste oil and mixed oil
RCRA Code: Not reported
Meth Code: R01 - Recycler
Quantity Tons: 0.209
Waste Quantity: 55
Quantity Unit: G
Additional Code 1: Not reported
Additional Code 2: Not reported
Additional Code 3: Not reported
Additional Code 4: Not reported
Additional Code 5: Not reported

MAP FINDINGS

Map ID
Direction
Distance
Elevation

Site

Database(s)

EDR ID Number
EPA ID Number

I66
South
1/8-1/4
0.158 mi.
832 ft.

SAN LORENZO LUMBER CO
2435 41ST AVE
SANTA CRUZ, CA 95060

UST FINDER RELEASE **1029101768**
N/A

Site 11 of 11 in cluster I

Relative:
Lower
Actual:
104 ft.

UST FINDER RELEASE:
Object ID: 45531
Facility ID: Not reported
Lust ID: CAT0608700067
Name: SAN LORENZO LUMBER CO
Address: 2435 41ST AVE
City,State,Zip: SANTA CRUZ, CA 95060
Address Match Type: PointAddress
Reported Date: Not reported
Status: No Further Action
Substance: Not reported
Population within 1500ft: 917
Domestic Wells within 1500ft: 3
Land Use: Developed, High Intensity
Within SPA: No
SPA PWS Facility ID: Not reported
SPA Water Type: Not reported
SPA Facility Type: Not reported
SPA HUC12: Not reported
Within WHPA: Yes
WHPA PWS Facility ID: CA4410010_12082
WHPA Water Type: GW - Ground water
WHPA Facility Type: WL - Well
WHPA HUC12: 180600150305
Within 100yr Floodplain: No
Tribe: Not reported
EPA Region: 9
NFA Letter 1: Not reported
NFA Letter 2: Not reported
NFA Letter 3: Not reported
NFA Letter 4: Not reported
Closed With Residual Contaminate: Not reported
Coordinate Source: Geocode
X Coord: -121.96475
Y Coord: 36.98389
Latitude: 36.98389
Longitude: -121.964749999999

K67
WNW
1/8-1/4
0.160 mi.
847 ft.

PROVAC SALES INC
3131 SOQUEL DR
SOQUEL, CA 95073

RCRA NonGen / NLR **1026056345**
CAL000452532

Site 1 of 8 in cluster K

Relative:
Higher
Actual:
124 ft.

RCRA Listings:
Date Form Received by Agency: 20200205
Handler Name: Provac Sales Inc
Handler Address: 3131 SOQUEL DR
Handler City,State,Zip: SOQUEL, CA 95073
EPA ID: CAL000452532
Contact Name: PAUL FLOOD
Contact Address: 3131 SOQUEL DR
Contact City,State,Zip: SOQUEL, CA 95073
Contact Telephone: 831-462-8900

Map ID
 Direction
 Distance
 Elevation

MAP FINDINGS

Site

Database(s)

EDR ID Number
 EPA ID Number

PROVAC SALES INC (Continued)

1026056345

Contact Fax:	831-462-3536
Contact Email:	PAUL@PROVAC.COM
Contact Title:	Not reported
EPA Region:	09
Land Type:	Not reported
Federal Waste Generator Description:	Not a generator, verified
Non-Notifier:	Not reported
Biennial Report Cycle:	Not reported
Accessibility:	Not reported
Active Site Indicator:	Not reported
State District Owner:	Not reported
State District:	Not reported
Mailing Address:	3131 SOQUEL DR
Mailing City,State,Zip:	SOQUEL, CA 95073
Owner Name:	Paul Flood
Owner Type:	Other
Operator Name:	Paul Flood
Operator Type:	Other
Short-Term Generator Activity:	No
Importer Activity:	No
Mixed Waste Generator:	No
Transporter Activity:	No
Transfer Facility Activity:	No
Recycler Activity with Storage:	No
Small Quantity On-Site Burner Exemption:	No
Smelting Melting and Refining Furnace Exemption:	No
Underground Injection Control:	No
Off-Site Waste Receipt:	No
Universal Waste Indicator:	No
Universal Waste Destination Facility:	No
Federal Universal Waste:	No
Active Site State-Reg Handler:	---
Federal Facility Indicator:	Not reported
Hazardous Secondary Material Indicator:	N
Sub-Part K Indicator:	Not reported
2018 GPRA Permit Baseline:	Not on the Baseline
2018 GPRA Renewals Baseline:	Not on the Baseline
202 GPRA Corrective Action Baseline:	No
Subject to Corrective Action Universe:	No
Non-TSDFs Where RCRA CA has Been Imposed Universe:	No
Corrective Action Priority Ranking:	No NCAPS ranking
Environmental Control Indicator:	No
Institutional Control Indicator:	No
Human Exposure Controls Indicator:	N/A
Groundwater Controls Indicator:	N/A
Significant Non-Complier Universe:	No
Unaddressed Significant Non-Complier Universe:	No
Addressed Significant Non-Complier Universe:	No
Significant Non-Complier With a Compliance Schedule Universe:	No
Financial Assurance Required:	Not reported
Handler Date of Last Change:	20200210
Recognized Trader-Importer:	No
Recognized Trader-Exporter:	No
Importer of Spent Lead Acid Batteries:	No
Exporter of Spent Lead Acid Batteries:	No
Recycler Activity Without Storage:	No
Manifest Broker:	No

Map ID
Direction
Distance
Elevation

MAP FINDINGS

Site

Database(s)

EDR ID Number
EPA ID Number

PROVAC SALES INC (Continued)

1026056345

Sub-Part P Indicator: No

Handler - Owner Operator:
Owner/Operator Indicator: Owner
Owner/Operator Name: PAUL FLOOD
Legal Status: Other
Date Became Current: Not reported
Date Ended Current: Not reported
Owner/Operator Address: 619 HARBOR VISTA
Owner/Operator City,State,Zip: SANTA CRUZ, CA 95062
Owner/Operator Telephone: 831-462-8900
Owner/Operator Telephone Ext: Not reported
Owner/Operator Fax: Not reported
Owner/Operator Email: Not reported

Owner/Operator Indicator: Operator
Owner/Operator Name: PAUL FLOOD
Legal Status: Other
Date Became Current: Not reported
Date Ended Current: Not reported
Owner/Operator Address: 3131 SOQUEL DR
Owner/Operator City,State,Zip: SOQUEL, CA 95073
Owner/Operator Telephone: 831-462-8900
Owner/Operator Telephone Ext: Not reported
Owner/Operator Fax: Not reported
Owner/Operator Email: Not reported

Historic Generators:
Receive Date: 20200205
Handler Name: PROVAC SALES INC
Federal Waste Generator Description: Not a generator, verified
State District Owner: Not reported
Large Quantity Handler of Universal Waste: No
Recognized Trader Importer: No
Recognized Trader Exporter: No
Spent Lead Acid Battery Importer: No
Spent Lead Acid Battery Exporter: No
Current Record: Yes
Non Storage Recycler Activity: Not reported
Electronic Manifest Broker: Not reported

List of NAICS Codes and Descriptions:
NAICS Code: 811490
NAICS Description: OTHER PERSONAL AND HOUSEHOLD GOODS REPAIR AND MAINTENANCE

Facility Has Received Notices of Violations:
Violations: No Violations Found

Evaluation Action Summary:
Evaluations: No Evaluations Found

Map ID
 Direction
 Distance
 Elevation

MAP FINDINGS

Site

Database(s)

EDR ID Number
 EPA ID Number

K68
WNW
1/8-1/4
0.161 mi.
850 ft.
Relative:
Higher
Actual:
129 ft.

CALIFORNIA RADIOGRAPHICS, INC.
3335 SOQUEL DR
SOQUEL, CA 95073
Site 2 of 8 in cluster K

RCRA NonGen / NLR **1000886354**
FINDS **CA0000183137**
ECHO
CUPA Listings
HWP
HWTS
HAZNET
CERS

RCRA Listings:
 Date Form Received by Agency: 19940330
 Handler Name: California Radiographics Inc
 Handler Address: 3335 SOQUEL DR
 Handler City,State,Zip: SOQUEL, CA 95073
 EPA ID: CA0000183137
 Contact Name: GEORGIA MEYER
 Contact Address: 3335 SOQUEL DR
 Contact City,State,Zip: SOQUEL, CA 95073
 Contact Telephone: 408-462-8399
 Contact Fax: Not reported
 Contact Email: Not reported
 Contact Title: Not reported
 EPA Region: 09
 Land Type: Private
 Federal Waste Generator Description: Not a generator, verified
 Non-Notifier: Not reported
 Biennial Report Cycle: Not reported
 Accessibility: Not reported
 Active Site Indicator: Handler Activities
 State District Owner: Not reported
 State District: Not reported
 Mailing Address: 1727 DELAWARE
 Mailing City,State,Zip: SANTA CRUZ, CA 95060
 Owner Name: Ken Henton
 Owner Type: Private
 Operator Name: Not reported
 Operator Type: Not reported
 Short-Term Generator Activity: No
 Importer Activity: No
 Mixed Waste Generator: No
 Transporter Activity: Yes
 Transfer Facility Activity: No
 Recycler Activity with Storage: No
 Small Quantity On-Site Burner Exemption: No
 Smelting Melting and Refining Furnace Exemption: No
 Underground Injection Control: No
 Off-Site Waste Receipt: No
 Universal Waste Indicator: No
 Universal Waste Destination Facility: No
 Federal Universal Waste: No
 Active Site State-Reg Handler: ---
 Federal Facility Indicator: Not reported
 Hazardous Secondary Material Indicator: NN
 Sub-Part K Indicator: Not reported
 2018 GPRA Permit Baseline: Not on the Baseline
 2018 GPRA Renewals Baseline: Not on the Baseline
 202 GPRA Corrective Action Baseline: No
 Subject to Corrective Action Universe: No
 Non-TSDFs Where RCRA CA has Been Imposed Universe: No

Map ID
Direction
Distance
Elevation

MAP FINDINGS

Site

Database(s)

EDR ID Number
EPA ID Number

CALIFORNIA RADIOGRAPHICS, INC. (Continued)

1000886354

Corrective Action Priority Ranking:	No NCAPS ranking
Environmental Control Indicator:	No
Institutional Control Indicator:	No
Human Exposure Controls Indicator:	N/A
Groundwater Controls Indicator:	N/A
Significant Non-Complier Universe:	No
Unaddressed Significant Non-Complier Universe:	No
Addressed Significant Non-Complier Universe:	No
Significant Non-Complier With a Compliance Schedule Universe:	No
Financial Assurance Required:	Not reported
Handler Date of Last Change:	20020627
Recognized Trader-Importer:	No
Recognized Trader-Exporter:	No
Importer of Spent Lead Acid Batteries:	No
Exporter of Spent Lead Acid Batteries:	No
Recycler Activity Without Storage:	Not reported
Manifest Broker:	Not reported
Sub-Part P Indicator:	No

Handler - Owner Operator:

Owner/Operator Indicator:	Owner
Owner/Operator Name:	KEN HENTON
Legal Status:	Private
Date Became Current:	Not reported
Date Ended Current:	Not reported
Owner/Operator Address:	1727 DELAWARE AVE
Owner/Operator City,State,Zip:	SANTA CRUZ, CA 95060
Owner/Operator Telephone:	408-425-1544
Owner/Operator Telephone Ext:	Not reported
Owner/Operator Fax:	Not reported
Owner/Operator Email:	Not reported

Historic Generators:

Receive Date:	19940330
Handler Name:	CALIFORNIA RADIOGRAPHICS INC
Federal Waste Generator Description:	Not a generator, verified
State District Owner:	Not reported
Large Quantity Handler of Universal Waste:	No
Recognized Trader Importer:	No
Recognized Trader Exporter:	No
Spent Lead Acid Battery Importer:	No
Spent Lead Acid Battery Exporter:	No
Current Record:	Yes
Non Storage Recycler Activity:	Not reported
Electronic Manifest Broker:	Not reported

List of NAICS Codes and Descriptions:

NAICS Codes:	No NAICS Codes Found
--------------	----------------------

Facility Has Received Notices of Violations:

Violations:	No Violations Found
-------------	---------------------

Evaluation Action Summary:

Evaluations:	No Evaluations Found
--------------	----------------------

Map ID
Direction
Distance
Elevation

MAP FINDINGS

Site

Database(s)

EDR ID Number
EPA ID Number

CALIFORNIA RADIOGRAPHICS, INC. (Continued)

1000886354

FINDS:

Registry ID: 110002614948

[Click Here for FRS Facility Detail Report:](#)

Environmental Interest/Information System:

All generators and treatment, storage, and disposal (TSD) facilities who handle hazardous waste are required to report to the EPA Administrator at least once every two years. The data collected is used to create the National Biennial Resource Conservation and Recovery Act (RCRA) Hazardous Waste Report. This data is processed within the RCRA Information (RCRAInfo) database. The California Environmental Reporting System (CERS) is a statewide web-based user and information exchange system to support over 140,000 regulated businesses and over 130 local agencies in electronically collecting and reporting significant hazardous materials, hazardous waste and compliance and enforcement data as mandated by California law. Under oversight by Cal/EPA, certified local governing agencies (Unified Program Agencies - UPAs) consolidate, coordinate and provide consistent regulatory activities for six state and federal environmental programs. The Resource Conservation and Recovery Act Information System (RCRAInfo) is EPA's comprehensive information system in support of the Resource Conservation and Recovery Act (RCRA) of 1976 and the Hazardous and Solid Waste Amendments (HSWA) of 1984. It tracks many types of information about generators, transporters, treaters, storers, and disposers of hazardous waste. The California Environmental Protection Agency (CalEPA) has recently implemented a new data warehouse system (nSite). This data warehouse combines and merges facility and site information from five different systems managed within CalEPA. The five systems are: California Environmental Reporting System (CERS), EnviroStor, GeoTracker, California Integrated Water Quality System (CIWQS), and Toxic Release Inventory (TRI).

[Click this hyperlink](#) while viewing on your computer to access additional FINDS: detail in the EDR Site Report.

ECHO:

Envid: 1000886354
Registry ID: 110002614948
DFR URL: <http://echo.epa.gov/detailed-facility-report?fid=110002614948>
Name: CALIFORNIA RADIOGRAPHICS, INC.
Address: 3335 SOQUEL DR
City,State,Zip: SOQUEL, CA 95073

CUPA SANTA CRUZ:

Name: CALIFORNIA RADIOGRAPHICS INC
Address: 3335 SOQUEL DR
City,State,Zip: SOQUEL, CA 95073
Facility Id: FA0002814
Cross Street: RODEO GULCH RD
Description: HMMP STANDARD FORM QR 2

Name: CALIFORNIA RADIOGRAPHICS INC
Address: 3335 SOQUEL DR
City,State,Zip: SOQUEL, CA 95073

Map ID
Direction
Distance
Elevation

MAP FINDINGS

Site

Database(s)

EDR ID Number
EPA ID Number

CALIFORNIA RADIOGRAPHICS, INC. (Continued)

1000886354

Facility Id: FA0002814
Cross Street: RODEO GULCH RD
Description: HMMP STANDARD FORM FILING FEE

Name: CALIFORNIA RADIOGRAPHICS INC
Address: 3335 SOQUEL DR
City,State,Zip: SOQUEL, CA 95073
Facility Id: FA0002814
Cross Street: RODEO GULCH RD
Description: HMMP STANDARD FORM QR 4

Name: CALIFORNIA RADIOGRAPHICS INC
Address: 3335 SOQUEL DR
City,State,Zip: SOQUEL, CA 95073
Facility Id: FA0002814
Cross Street: RODEO GULCH RD
Description: HAZARDOUS WASTE GENERATOR (HMMP STD FORM)

HWP:

EPA ID: CAL000115947
Name: CALIFORNIA RADIOGRAPHICS INC
Address: 3335 SOQUEL DR
Cleanup Status: CLOSED
Latitude: 36.98829
Longitude: -121.9688
Facility Type: Historical - Non-Operating
Facility Size: Not reported
Supervisor: Not reported
Site Code: Not reported
Senate District: 17
Assembly District: 30
Public Information Officer: Not reported
Commercial Offsite Facility Types: Not reported
Quarterly Update: Calif Radiographics Inc (CRI) originally operated under a Standardized Permit and was granted Interim Status on 5/27/1994 to the EPA ID# CAD982482390. CRI receives silver bearing spent photographic solution from customers that they then extract silver sludge from that they send to a precious metal refiner. CRI operated at 375 Coral St, Santa Cruz until their lease was up and they decided to move their facility to 3335 Soquel Dr, Soquel and applied for a new EPA ID# CAL000115947. CRI submitted a Closure Plan for their Santa Cruz location which was approved and operations seemed to continue at their new site though it is unclear whether the Soquel location ever obtained a permit. There is no information about either location after 1995, but SB 2111 came out after that which states silver only sites will no longer be regulated after January 1, 1999. Both facilities will no longer be subject to Hazardous Waste Permit and closure requirements. Therefore, both locations and EPA ID's for CRI are being Administratively Closed since they are "silver only" sites.

Project Manager Lead: Not reported
Project Manager: Not reported
Permit Type: Standardized
Permit Effective Date: Not reported
Permit Expiration Date: Not reported
Calenviroscreen Score: 6-10%
Total Planned Hours: Not reported
Total Planned Amount: Not reported

Map ID
Direction
Distance
Elevation

MAP FINDINGS

Site

Database(s)

EDR ID Number
EPA ID Number

CALIFORNIA RADIOGRAPHICS, INC. (Continued)

1000886354

Total Actual Hours: Not reported

Closure:

EPA ID: CAL000115947

Facility Type: Historical - Non-Operating

Facility Name: CALIFORNIA RADIOGRAPHICS INC

Project Manager: Not reported

Project Manager Lead: Not reported

Supervisor: Not reported

Facility Size: Not reported

Facility Status: CLOSED

Activity Type: Closure Administrative

Final Date: Not reported

Type: STND

Title Description: Closure

Due Date: Not reported

Comments: Per SB 2111, Facility is no longer subject to Haz Waste Permit & Closure Requirements

Unit Names: Silver Recovery

Event Description: Closure Administrative - ISSUE CLOSURE VERIFICATION

Actual Date: 01/04/1999

HWTS:

Name: CALIFORNIA RADIOGRAPHICS INC

Address: 3335 SOQUEL DR

Address 2: Not reported

City,State,Zip: SOQUEL, CA 95073

EPA ID: CA0000183137

Inactive Date: 06/30/2002

Create Date: 12/08/1995

Last Act Date: Not reported

Mailing Name: Not reported

Mailing Address: 3335 SOQUEL DR

Mailing Address 2: Not reported

Mailing City,State,Zip: SOQUEL, CA 950732053

Owner Name: KEN HENTON

Owner Address: 3335 SOQUEL DR

Owner Address 2: Not reported

Owner City,State,Zip: SOQUEL, CA 950732053

Owner Phone: Not reported

Owner Fax: Not reported

Contact Name: MARLIN HENTON-DISTRIBUTION MGR

Contact Address: 3335 SOQUEL DRIVE

Contact Address 2: Not reported

City,State,Zip: SOQUEL, CA 950732053

Contact Phone: Not reported

Contact Fax: Not reported

Facility Status: Inactive

Facility Type: PERMANENT

Category: FEDERAL

Latitude: 36.987461

Longitude: -121.968925

NAICS:

EPA ID: CA0000183137

Create Date: 2008-03-20 15:51:28.017

NAICS Code: 446199

Map ID
Direction
Distance
Elevation

MAP FINDINGS

Site

Database(s)

EDR ID Number
EPA ID Number

CALIFORNIA RADIOGRAPHICS, INC. (Continued)

1000886354

NAICS Description: All Other Health and Personal Care Stores
Issued EPA ID Date: 1995-12-08 00:00:00
Inactive Date: 2002-06-30 00:00:00
Facility Name: CALIFORNIA RADIOGRAPHICS INC
Facility Address: 3335 SOQUEL DR
Facility Address 2: Not reported
Facility City: SOQUEL
Facility County: Not reported
Facility State: CA
Facility Zip: 950730000

HAZNET:

Name: CALIFORNIA RADIOGRAPHICS INC
Address: 3335 SOQUEL DR
Address 2: Not reported
City, State, Zip: SOQUEL, CA 950730000
Contact: MARLIN HENTON-DISTRIBUTION MGR
Telephone: 8314628399
Mailing Name: Not reported
Mailing Address: 3335 SOQUEL DR

Year: 2008
Gepaid: CA0000183137
TSD EPA ID: CAD981429673
CA Waste Code: 541 - Photochemicals/photoprocessing waste
Disposal Method: H010 - Metals Recovery Including Retoring, Smelting, Chemicals, Ect
Tons: 30.21165

Year: 2007
Gepaid: CA0000183137
TSD EPA ID: CAD981429673
CA Waste Code: 541 - Photochemicals/photoprocessing waste
Disposal Method: H010 - Metals Recovery Including Retoring, Smelting, Chemicals, Ect
Tons: 2.2935

Year: 2006
Gepaid: CA0000183137
TSD EPA ID: CAD981429673
CA Waste Code: 541 - Photochemicals/photoprocessing waste
Disposal Method: H010 - Metals Recovery Including Retoring, Smelting, Chemicals, Ect
Tons: 2.56455

Year: 2001
Gepaid: CA0000183137
TSD EPA ID: CAL000204628
CA Waste Code: 541 - Photochemicals/photoprocessing waste
Disposal Method: R01 - Recycler
Tons: 0.0625

Additional Info:

Year: 2008
Gen EPA ID: CA0000183137

Shipment Date: 20080812

Map ID
Direction
Distance
Elevation

MAP FINDINGS

Site

Database(s)

EDR ID Number
EPA ID Number

CALIFORNIA RADIOGRAPHICS, INC. (Continued)

1000886354

Creation Date: 10/10/2008 18:30:18
Receipt Date: 20080816
Manifest ID: 000781940JJK
Trans EPA ID: CAD982434037
Trans Name: BRITTELL ENVIRONMENTAL CORPORATION
Trans 2 EPA ID: CAD981429673
Trans 2 Name: PHOTO WASTE RECYCLING CO INC
TSDf EPA ID: CAD981429673
Trans Name: PHOTO WASTE RECYCLING CO INC
TSDf Alt EPA ID: Not reported
TSDf Alt Name: Not reported
Waste Code Description: 541 - Photochemicals / photo processing waste
RCRA Code: D011
Meth Code: H010 - Metals Recovery Including Retoring,Smelting,Chemicals,Ect
Quantity Tons: 3.1275
Waste Quantity: 750
Quantity Unit: G
Additional Code 1: Not reported
Additional Code 2: Not reported
Additional Code 3: Not reported
Additional Code 4: Not reported
Additional Code 5: Not reported

Shipment Date: 20080624
Creation Date: 8/11/2008 18:30:30
Receipt Date: 20080707
Manifest ID: 000781694JJK
Trans EPA ID: CAD982434037
Trans Name: BRITTELL ENVIRONMENTAL CORPORATION
Trans 2 EPA ID: CAD981429673
Trans 2 Name: PHOTO WASTE RECYCLING CO INC
TSDf EPA ID: CAD981429673
Trans Name: PHOTO WASTE RECYCLING CO INC
TSDf Alt EPA ID: Not reported
TSDf Alt Name: Not reported
Waste Code Description: 541 - Photochemicals / photo processing waste
RCRA Code: D011
Meth Code: H010 - Metals Recovery Including Retoring,Smelting,Chemicals,Ect
Quantity Tons: 1.0425
Waste Quantity: 250
Quantity Unit: G
Additional Code 1: Not reported
Additional Code 2: Not reported
Additional Code 3: Not reported
Additional Code 4: Not reported
Additional Code 5: Not reported

Shipment Date: 20080617
Creation Date: 8/11/2008 18:30:30
Receipt Date: 20080625
Manifest ID: 000781560JJK
Trans EPA ID: CAD982434037
Trans Name: BRITTELL ENVIRONMENTAL CORPORATION
Trans 2 EPA ID: Not reported
Trans 2 Name: Not reported
TSDf EPA ID: CAD981429673
Trans Name: PHOTO WASTE RECYCLING CO INC

Map ID
Direction
Distance
Elevation

MAP FINDINGS

Site

Database(s)

EDR ID Number
EPA ID Number

CALIFORNIA RADIOGRAPHICS, INC. (Continued)

1000886354

TSDF Alt EPA ID: Not reported
TSDF Alt Name: Not reported
Waste Code Description: 541 - Photochemicals / photo processing waste
RCRA Code: D011
Meth Code: H010 - Metals Recovery Including Retoring,Smelting,Chemicals,Ect
Quantity Tons: 3.1275
Waste Quantity: 750
Quantity Unit: G
Additional Code 1: Not reported
Additional Code 2: Not reported
Additional Code 3: Not reported
Additional Code 4: Not reported
Additional Code 5: Not reported

Shipment Date: 20080603
Creation Date: 8/11/2008 18:30:30
Receipt Date: 20080609
Manifest ID: 000781562JJK
Trans EPA ID: CAD982434037
Trans Name: BRITTELL ENVIRONMENTAL CORPORATION
Trans 2 EPA ID: CAD981429673
Trans 2 Name: PHOTO WASTE RECYCLING CO INC
TSDF EPA ID: CAD981429673
Trans Name: PHOTO WASTE RECYCLING CO INC
TSDF Alt EPA ID: Not reported
TSDF Alt Name: Not reported
Waste Code Description: 541 - Photochemicals / photo processing waste
RCRA Code: D011
Meth Code: H010 - Metals Recovery Including Retoring,Smelting,Chemicals,Ect
Quantity Tons: 2.085
Waste Quantity: 500
Quantity Unit: G
Additional Code 1: Not reported
Additional Code 2: Not reported
Additional Code 3: Not reported
Additional Code 4: Not reported
Additional Code 5: Not reported

Shipment Date: 20080522
Creation Date: 8/4/2008 18:30:28
Receipt Date: 20080528
Manifest ID: 000781563JJK
Trans EPA ID: CAD982434037
Trans Name: BRITTELL ENVIRONMENTAL CORPORATION
Trans 2 EPA ID: CAD981429673
Trans 2 Name: PHOTO WASTE RECYCLING CO INC
TSDF EPA ID: CAD981429673
Trans Name: PHOTO WASTE RECYCLING CO INC
TSDF Alt EPA ID: Not reported
TSDF Alt Name: Not reported
Waste Code Description: 541 - Photochemicals / photo processing waste
RCRA Code: D011
Meth Code: H010 - Metals Recovery Including Retoring,Smelting,Chemicals,Ect
Quantity Tons: 2.085
Waste Quantity: 500
Quantity Unit: G
Additional Code 1: Not reported

Map ID
Direction
Distance
Elevation

MAP FINDINGS

Site

Database(s)

EDR ID Number
EPA ID Number

CALIFORNIA RADIOGRAPHICS, INC. (Continued)

1000886354

Additional Code 2:	Not reported
Additional Code 3:	Not reported
Additional Code 4:	Not reported
Additional Code 5:	Not reported
Shipment Date:	20080515
Creation Date:	8/4/2008 18:30:28
Receipt Date:	20080520
Manifest ID:	000781557JJK
Trans EPA ID:	CAD982434037
Trans Name:	BRITTELL ENVIRONMENTAL CORPORATION
Trans 2 EPA ID:	CAD981429673
Trans 2 Name:	PHOTO WASTE RECYCLING CO INC
TSDf EPA ID:	CAD981429673
Trans Name:	PHOTO WASTE RECYCLING CO INC
TSDf Alt EPA ID:	Not reported
TSDf Alt Name:	Not reported
Waste Code Description:	541 - Photochemicals / photo processing waste
RCRA Code:	D011
Meth Code:	H010 - Metals Recovery Including Retoring,Smelting,Chemicals,Ect
Quantity Tons:	1.0425
Waste Quantity:	250
Quantity Unit:	G
Additional Code 1:	Not reported
Additional Code 2:	Not reported
Additional Code 3:	Not reported
Additional Code 4:	Not reported
Additional Code 5:	Not reported
Shipment Date:	20080509
Creation Date:	8/4/2008 18:30:28
Receipt Date:	20080514
Manifest ID:	000781556JJK
Trans EPA ID:	CAD982434037
Trans Name:	BRITTELL ENVIRONMENTAL CORPORATION
Trans 2 EPA ID:	CAD981429673
Trans 2 Name:	PHOTO WASTE RECYCLING CO INC
TSDf EPA ID:	CAD981429673
Trans Name:	PHOTO WASTE RECYCLING CO INC
TSDf Alt EPA ID:	Not reported
TSDf Alt Name:	Not reported
Waste Code Description:	541 - Photochemicals / photo processing waste
RCRA Code:	D011
Meth Code:	H010 - Metals Recovery Including Retoring,Smelting,Chemicals,Ect
Quantity Tons:	3.1275
Waste Quantity:	750
Quantity Unit:	G
Additional Code 1:	Not reported
Additional Code 2:	Not reported
Additional Code 3:	Not reported
Additional Code 4:	Not reported
Additional Code 5:	Not reported
Shipment Date:	20080501
Creation Date:	8/4/2008 18:30:28
Receipt Date:	20080507
Manifest ID:	000781567JJK

Map ID
Direction
Distance
Elevation

MAP FINDINGS

Site

Database(s)

EDR ID Number
EPA ID Number

CALIFORNIA RADIOGRAPHICS, INC. (Continued)

1000886354

Trans EPA ID:	CAD982434037
Trans Name:	BRITTELL ENVIRONMENTAL CORPORATION
Trans 2 EPA ID:	CAD981429673
Trans 2 Name:	PHOTO WASTE RECYCLING CO INC
TSDf EPA ID:	CAD981429673
Trans Name:	PHOTO WASTE RECYCLING CO INC
TSDf Alt EPA ID:	Not reported
TSDf Alt Name:	Not reported
Waste Code Description:	541 - Photochemicals / photo processing waste
RCRA Code:	D011
Meth Code:	H010 - Metals Recovery Including Retoring,Smelting,Chemicals,Ect
Quantity Tons:	1.0425
Waste Quantity:	250
Quantity Unit:	G
Additional Code 1:	Not reported
Additional Code 2:	Not reported
Additional Code 3:	Not reported
Additional Code 4:	Not reported
Additional Code 5:	Not reported
Shipment Date:	20080422
Creation Date:	6/9/2008 18:30:32
Receipt Date:	20080424
Manifest ID:	000781572JJK
Trans EPA ID:	CAD982434037
Trans Name:	BRITTELL ENVIRONMENTAL CORPORATION
Trans 2 EPA ID:	CAD981429673
Trans 2 Name:	PHOTO WASTE RECYCLING CO INC
TSDf EPA ID:	CAD981429673
Trans Name:	PHOTO WASTE RECYCLING CO INC
TSDf Alt EPA ID:	Not reported
TSDf Alt Name:	Not reported
Waste Code Description:	541 - Photochemicals / photo processing waste
RCRA Code:	D011
Meth Code:	H010 - Metals Recovery Including Retoring,Smelting,Chemicals,Ect
Quantity Tons:	1.0425
Waste Quantity:	250
Quantity Unit:	G
Additional Code 1:	Not reported
Additional Code 2:	Not reported
Additional Code 3:	Not reported
Additional Code 4:	Not reported
Additional Code 5:	Not reported
Shipment Date:	20080417
Creation Date:	6/9/2008 18:30:32
Receipt Date:	20080425
Manifest ID:	000781559JJK
Trans EPA ID:	CAD982434037
Trans Name:	BRITTELL ENVIRONMENTAL CORPORATION
Trans 2 EPA ID:	CAD981429673
Trans 2 Name:	PHOTO WASTE RECYCLING CO INC
TSDf EPA ID:	CAD981429673
Trans Name:	PHOTO WASTE RECYCLING CO INC
TSDf Alt EPA ID:	Not reported
TSDf Alt Name:	Not reported
Waste Code Description:	541 - Photochemicals / photo processing waste

Map ID
Direction
Distance
Elevation

MAP FINDINGS

Site

Database(s)

EDR ID Number
EPA ID Number

CALIFORNIA RADIOGRAPHICS, INC. (Continued)

1000886354

RCRA Code: D011
Meth Code: H010 - Metals Recovery Including Retoring,Smelting,Chemicals,Ect
Quantity Tons: 0.9174
Waste Quantity: 220
Quantity Unit: G
Additional Code 1: Not reported
Additional Code 2: Not reported
Additional Code 3: Not reported
Additional Code 4: Not reported
Additional Code 5: Not reported

Additional Info:

Year: 2007
Gen EPA ID: CA0000183137

Shipment Date: 20070309
Creation Date: 8/11/2007 18:30:13
Receipt Date: 20070315
Manifest ID: 000768803JJK
Trans EPA ID: CA0000183137
Trans Name: CALIFORNIA RADIOGRAPHICS INC
Trans 2 EPA ID: Not reported
Trans 2 Name: Not reported
TSDf EPA ID: CAD981429673
Trans Name: PHOTO WASTE RECYCLING CO INC
TSDf Alt EPA ID: Not reported
TSDf Alt Name: Not reported
Waste Code Description: 541 - Photochemicals / photo processing waste
RCRA Code: D011
Meth Code: H010 - Metals Recovery Including Retoring,Smelting,Chemicals,Ect
Quantity Tons: 2.2935
Waste Quantity: 550
Quantity Unit: G
Additional Code 1: Not reported
Additional Code 2: Not reported
Additional Code 3: Not reported
Additional Code 4: Not reported
Additional Code 5: Not reported

Additional Info:

Year: 2006
Gen EPA ID: CA0000183137

Shipment Date: 20061129
Creation Date: 3/30/2007 13:33:18
Receipt Date: 20061204
Manifest ID: 000266832JJK
Trans EPA ID: CAD982434037
Trans Name: BRITTELL ENVIRONMENTAL CORPORATION
Trans 2 EPA ID: CAD981429673
Trans 2 Name: PHOTO WASTE RECYCLING INC
TSDf EPA ID: CAD981429673
Trans Name: PHOTO WASTE RECYCLING INC
TSDf Alt EPA ID: Not reported
TSDf Alt Name: Not reported
Waste Code Description: 541 - Photochemicals / photo processing waste

Map ID
Direction
Distance
Elevation

MAP FINDINGS

Site

Database(s)

EDR ID Number
EPA ID Number

CALIFORNIA RADIOGRAPHICS, INC. (Continued)

1000886354

RCRA Code: D011
Meth Code: H010 - Metals Recovery Including Retoring,Smelting,Chemicals,Ect
Quantity Tons: 1.10505
Waste Quantity: 265
Quantity Unit: G
Additional Code 1: Not reported
Additional Code 2: Not reported
Additional Code 3: Not reported
Additional Code 4: Not reported
Additional Code 5: Not reported

Shipment Date: 20061010
Creation Date: 4/19/2007 18:30:50
Receipt Date: 20061016
Manifest ID: 000266830JJK
Trans EPA ID: CAD982434037
Trans Name: BRITTELL ENVIRONMENTAL CORPORATION
Trans 2 EPA ID: Not reported
Trans 2 Name: Not reported
TSDf EPA ID: CAD981429673
Trans Name: PHOTO WASTE RECYCLING INC
TSDf Alt EPA ID: Not reported
TSDf Alt Name: Not reported
Waste Code Description: 541 - Photochemicals / photo processing waste
RCRA Code: D011
Meth Code: H010 - Metals Recovery Including Retoring,Smelting,Chemicals,Ect
Quantity Tons: 1.4595
Waste Quantity: 350
Quantity Unit: G
Additional Code 1: Not reported
Additional Code 2: Not reported
Additional Code 3: Not reported
Additional Code 4: Not reported
Additional Code 5: Not reported

Additional Info:
Year: 2001
Gen EPA ID: CA0000183137

Shipment Date: 20011031
Creation Date: 1/16/2002 0:00:00
Receipt Date: 20011101
Manifest ID: 20751831
Trans EPA ID: CAL000204628
Trans Name: Not reported
Trans 2 EPA ID: Not reported
Trans 2 Name: Not reported
TSDf EPA ID: CAL000204628
Trans Name: Not reported
TSDf Alt EPA ID: Not reported
TSDf Alt Name: Not reported
Waste Code Description: 541 - Photochemicals / photo processing waste
RCRA Code: D011
Meth Code: R01 - Recycler
Quantity Tons: 0.0625
Waste Quantity: 15
Quantity Unit: G

Map ID
Direction
Distance
Elevation

MAP FINDINGS

Site

Database(s)

EDR ID Number
EPA ID Number

CALIFORNIA RADIOGRAPHICS, INC. (Continued)

1000886354

Additional Code 1: Not reported
Additional Code 2: Not reported
Additional Code 3: Not reported
Additional Code 4: Not reported
Additional Code 5: Not reported

CERS:

Name: CALIFORNIA RADIOGRAPHICS INC
Address: 3335 SOQUEL DR
City,State,Zip: SOQUEL, CA 950730000
Site ID: 606436
CERS ID: CAL000115947
CERS Description: Hazardous Waste

Affiliation:

Affiliation Type Desc: Facility Contact
Entity Name: MARLIN A HENTON EXT 23
Entity Title: Not reported
Affiliation Address: 3335 SOQUEL DRIVE
Affiliation City: SOQUEL
Affiliation State: CA
Affiliation Country: Not reported
Affiliation Zip: 95073
Affiliation Phone: 8314628399,

Affiliation Type Desc: Facility Owner
Entity Name: CALIFORNIA RADIOGRAPHICS INC
Entity Title: Not reported
Affiliation Address: 3335 SOQUEL DR.
Affiliation City: SOQUEL
Affiliation State: CA
Affiliation Country: Not reported
Affiliation Zip: 950730000
Affiliation Phone: 8314628399,

K69
WNW
1/8-1/4
0.161 mi.
850 ft.

CALIFORNIA RADIOGRAPHICS, INC.
3335 SOQUEL DRIVE
SOQUEL, CA 95073

RCRA-LQG 1012175606
CAL000115947

Site 3 of 8 in cluster K

Relative:
Higher

RCRA Listings:

Actual:
129 ft.

Date Form Received by Agency: 20080708
Handler Name: California Radiographics, Inc.
Handler Address: 3335 SOQUEL DRIVE
Handler City,State,Zip: SOQUEL, CA 95073
EPA ID: CAL000115947
Contact Name: MARLIN A HENTON
Contact Address: Not reported
Contact City,State,Zip: Not reported
Contact Telephone: 831-462-8399 x23
Contact Fax: Not reported
Contact Email: MARLIN@CRIXXAY.COM
Contact Title: Not reported
EPA Region: 09
Land Type: Private
Federal Waste Generator Description: Large Quantity Generator

Map ID
 Direction
 Distance
 Elevation

MAP FINDINGS

Site

Database(s)

EDR ID Number
 EPA ID Number

CALIFORNIA RADIOGRAPHICS, INC. (Continued)

1012175606

Non-Notifier:	Not reported
Biennial Report Cycle:	2007
Accessibility:	Not reported
Active Site Indicator:	Handler Activities
State District Owner:	Not reported
State District:	Not reported
Mailing Address:	3335 SOQUEL DRIVE
Mailing City,State,Zip:	SOQUEL, CA 95073
Owner Name:	Ken Henton
Owner Type:	Private
Operator Name:	Marlin Henton
Operator Type:	Private
Short-Term Generator Activity:	No
Importer Activity:	No
Mixed Waste Generator:	No
Transporter Activity:	Yes
Transfer Facility Activity:	No
Recycler Activity with Storage:	No
Small Quantity On-Site Burner Exemption:	No
Smelting Melting and Refining Furnace Exemption:	No
Underground Injection Control:	No
Off-Site Waste Receipt:	No
Universal Waste Indicator:	No
Universal Waste Destination Facility:	No
Federal Universal Waste:	No
Active Site State-Reg Handler:	---
Federal Facility Indicator:	Not reported
Hazardous Secondary Material Indicator:	N
Sub-Part K Indicator:	Not reported
2018 GPRA Permit Baseline:	Not on the Baseline
2018 GPRA Renewals Baseline:	Not on the Baseline
202 GPRA Corrective Action Baseline:	No
Subject to Corrective Action Universe:	No
Non-TSDFs Where RCRA CA has Been Imposed Universe:	No
Corrective Action Priority Ranking:	No NCAPS ranking
Environmental Control Indicator:	No
Institutional Control Indicator:	No
Human Exposure Controls Indicator:	N/A
Groundwater Controls Indicator:	N/A
Significant Non-Complier Universe:	No
Unaddressed Significant Non-Complier Universe:	No
Addressed Significant Non-Complier Universe:	No
Significant Non-Complier With a Compliance Schedule Universe:	No
Financial Assurance Required:	Not reported
Handler Date of Last Change:	20081015
Recognized Trader-Importer:	No
Recognized Trader-Exporter:	No
Importer of Spent Lead Acid Batteries:	No
Exporter of Spent Lead Acid Batteries:	No
Recycler Activity Without Storage:	No
Manifest Broker:	No
Sub-Part P Indicator:	No

Biennial: List of Years
 Year:

2007

Map ID
Direction
Distance
Elevation

MAP FINDINGS

Site

Database(s)

EDR ID Number
EPA ID Number

CALIFORNIA RADIOGRAPHICS, INC. (Continued)

1012175606

[Click Here for Biennial Reporting System Data:](#)

Hazardous Waste Summary:

Waste Code: D011
Waste Description: Silver

Handler - Owner Operator:

Owner/Operator Indicator:	Operator
Owner/Operator Name:	MARLIN HENTON
Legal Status:	Private
Date Became Current:	20070615
Date Ended Current:	Not reported
Owner/Operator Address:	Not reported
Owner/Operator City,State,Zip:	Not reported
Owner/Operator Telephone:	Not reported
Owner/Operator Telephone Ext:	Not reported
Owner/Operator Fax:	Not reported
Owner/Operator Email:	Not reported

Owner/Operator Indicator:	Owner
Owner/Operator Name:	KEN HENTON
Legal Status:	Private
Date Became Current:	19790101
Date Ended Current:	Not reported
Owner/Operator Address:	335 SOEQUEL DRIVE
Owner/Operator City,State,Zip:	SOQUEL, CA 95073
Owner/Operator Telephone:	Not reported
Owner/Operator Telephone Ext:	Not reported
Owner/Operator Fax:	Not reported
Owner/Operator Email:	Not reported

Historic Generators:

Receive Date:	20080708
Handler Name:	CALIFORNIA RADIOGRAPHICS, INC.
Federal Waste Generator Description:	Large Quantity Generator
State District Owner:	Not reported
Large Quantity Handler of Universal Waste:	No
Recognized Trader Importer:	No
Recognized Trader Exporter:	No
Spent Lead Acid Battery Importer:	No
Spent Lead Acid Battery Exporter:	No
Current Record:	Yes
Non Storage Recycler Activity:	Not reported
Electronic Manifest Broker:	Not reported

List of NAICS Codes and Descriptions:

NAICS Code:	54199
NAICS Description:	ALL OTHER PROFESSIONAL, SCIENTIFIC, AND TECHNICAL SERVICES

Has the Facility Received Notices of Violations:

Found Violation:	No
Agency Which Determined Violation:	Not reported
Violation Short Description:	Not reported
Date Violation was Determined:	Not reported

Map ID
Direction
Distance
Elevation

MAP FINDINGS

Site

Database(s)

EDR ID Number
EPA ID Number

CALIFORNIA RADIOGRAPHICS, INC. (Continued)

1012175606

Actual Return to Compliance Date:	Not reported
Return to Compliance Qualifier:	Not reported
Violation Responsible Agency:	Not reported
Scheduled Compliance Date:	Not reported
Enforcement Identifier:	Not reported
Date of Enforcement Action:	Not reported
Enforcement Responsible Agency:	Not reported
Enforcement Docket Number:	Not reported
Enforcement Attorney:	Not reported
Corrective Action Component:	Not reported
Appeal Initiated Date:	Not reported
Appeal Resolution Date:	Not reported
Disposition Status Date:	Not reported
Disposition Status:	Not reported
Disposition Status Description:	Not reported
Consent/Final Order Sequence Number:	Not reported
Consent/Final Order Respondent Name:	Not reported
Consent/Final Order Lead Agency:	Not reported
Enforcement Type:	Not reported
Enforcement Responsible Person:	Not reported
Enforcement Responsible Sub-Organization:	Not reported
SEP Sequence Number:	Not reported
SEP Expenditure Amount:	Not reported
SEP Scheduled Completion Date:	Not reported
SEP Actual Date:	Not reported
SEP Defaulted Date:	Not reported
SEP Type:	Not reported
SEP Type Description:	Not reported
Proposed Amount:	Not reported
Final Monetary Amount:	Not reported
Paid Amount:	Not reported
Final Count:	Not reported
Final Amount:	Not reported
Evaluation Action Summary:	
Evaluation Date:	20221209
Evaluation Responsible Agency:	State
Found Violation:	No
Evaluation Type Description:	COMPLIANCE EVALUATION INSPECTION
Evaluation Responsible Person Identifier:	Not reported
Evaluation Responsible Sub-Organization:	Not reported
Actual Return to Compliance Date:	Not reported
Scheduled Compliance Date:	Not reported
Date of Request:	Not reported
Date Response Received:	Not reported
Request Agency:	Not reported
Former Citation:	Not reported

Map ID
 Direction
 Distance
 Elevation

MAP FINDINGS

Site

Database(s)

EDR ID Number
 EPA ID Number

70
SE
1/8-1/4
0.166 mi.
879 ft.

SOQUEL KNOLLS HOA
4205 STARBOARD CT
SOQUEL, CA 95073

RCRA NonGen / NLR

1026813326
CAC003125892

Relative:
Higher
Actual:
125 ft.

RCRA Listings:	20210622
Date Form Received by Agency:	20210622
Handler Name:	Soquel Knolls Hoa
Handler Address:	4205 STARBOARD CT
Handler City,State,Zip:	SOQUEL, CA 95073
EPA ID:	CAC003125892
Contact Name:	SOQUEL KNOLLS HOA
Contact Address:	4205 STARBOARD CT
Contact City,State,Zip:	SOQUEL, CA 95073
Contact Telephone:	831-426-8013
Contact Fax:	Not reported
Contact Email:	ROSAM@PWSEI.COM
Contact Title:	Not reported
EPA Region:	09
Land Type:	Not reported
Federal Waste Generator Description:	Not a generator, verified
Non-Notifier:	Not reported
Biennial Report Cycle:	Not reported
Accessibility:	Not reported
Active Site Indicator:	Not reported
State District Owner:	Not reported
State District:	Not reported
Mailing Address:	4205 STARBOARD CT
Mailing City,State,Zip:	SOQUEL, CA 95073
Owner Name:	Soquel Knolls Hoa
Owner Type:	Other
Operator Name:	Soquel Knolls Hoa
Operator Type:	Other
Short-Term Generator Activity:	No
Importer Activity:	No
Mixed Waste Generator:	No
Transporter Activity:	No
Transfer Facility Activity:	No
Recycler Activity with Storage:	No
Small Quantity On-Site Burner Exemption:	No
Smelting Melting and Refining Furnace Exemption:	No
Underground Injection Control:	No
Off-Site Waste Receipt:	No
Universal Waste Indicator:	No
Universal Waste Destination Facility:	No
Federal Universal Waste:	No
Active Site State-Reg Handler:	---
Federal Facility Indicator:	Not reported
Hazardous Secondary Material Indicator:	N
Sub-Part K Indicator:	Not reported
2018 GPRC Permit Baseline:	Not on the Baseline
2018 GPRC Renewals Baseline:	Not on the Baseline
202 GPRC Corrective Action Baseline:	No
Subject to Corrective Action Universe:	No
Non-TSDFs Where RCRA CA has Been Imposed Universe:	No
Corrective Action Priority Ranking:	No NCAPS ranking
Environmental Control Indicator:	No
Institutional Control Indicator:	No

Map ID
Direction
Distance
Elevation

MAP FINDINGS

Site

Database(s)

EDR ID Number
EPA ID Number

SOQUEL KNOLLS HOA (Continued)

1026813326

Human Exposure Controls Indicator: N/A
Groundwater Controls Indicator: N/A
Significant Non-Complier Universe: No
Unaddressed Significant Non-Complier Universe: No
Addressed Significant Non-Complier Universe: No
Significant Non-Complier With a Compliance Schedule Universe: No
Financial Assurance Required: Not reported
Handler Date of Last Change: 20210630
Recognized Trader-Importer: No
Recognized Trader-Exporter: No
Importer of Spent Lead Acid Batteries: No
Exporter of Spent Lead Acid Batteries: No
Recycler Activity Without Storage: No
Manifest Broker: No
Sub-Part P Indicator: No

Handler - Owner Operator:

Owner/Operator Indicator: Operator
Owner/Operator Name: SOQUEL KNOLLS HOA
Legal Status: Other
Date Became Current: Not reported
Date Ended Current: Not reported
Owner/Operator Address: 4205 STARBOARD CT
Owner/Operator City,State,Zip: SOQUEL, CA 95073
Owner/Operator Telephone: 831-426-8013
Owner/Operator Telephone Ext: Not reported
Owner/Operator Fax: Not reported
Owner/Operator Email: Not reported

Owner/Operator Indicator: Owner
Owner/Operator Name: SOQUEL KNOLLS HOA
Legal Status: Other
Date Became Current: Not reported
Date Ended Current: Not reported
Owner/Operator Address: 4205 STARBOARD CT
Owner/Operator City,State,Zip: SOQUEL, CA 95073
Owner/Operator Telephone: 831-426-8013
Owner/Operator Telephone Ext: Not reported
Owner/Operator Fax: Not reported
Owner/Operator Email: Not reported

Historic Generators:

Receive Date: 20210622
Handler Name: SOQUEL KNOLLS HOA
Federal Waste Generator Description: Not a generator, verified
State District Owner: Not reported
Large Quantity Handler of Universal Waste: No
Recognized Trader Importer: No
Recognized Trader Exporter: No
Spent Lead Acid Battery Importer: No
Spent Lead Acid Battery Exporter: No
Current Record: Yes
Non Storage Recycler Activity: No
Electronic Manifest Broker: No

Map ID
Direction
Distance
Elevation

MAP FINDINGS

Site

Database(s)

EDR ID Number
EPA ID Number

SOQUEL KNOLLS HOA (Continued)

1026813326

List of NAICS Codes and Descriptions:

NAICS Code: 56299
NAICS Description: ALL OTHER WASTE MANAGEMENT SERVICES

Facility Has Received Notices of Violations:

Violations: No Violations Found

Evaluation Action Summary:

Evaluations: No Evaluations Found

71
North
1/8-1/4
0.179 mi.
945 ft.

BILLEY COSSEL PROPERTY
3252 GREENBRAE LN
SOQUEL, CA 95073

SWEEPS UST S106923351
N/A

Relative:
Higher
Actual:
147 ft.

SWEEPS UST:
Name: BILLEY COSSEL PROPERTY
Address: 3252 GREENBRAE LN
City: SOQUEL
Status: Not reported
Comp Number: 68536
Number: Not reported
Board Of Equalization: Not reported
Referral Date: Not reported
Action Date: Not reported
Created Date: Not reported
Owner Tank Id: Not reported
SWRCB Tank Id: 44-000-068536-000001
Tank Status: Not reported
Capacity: 500
Active Date: Not reported
Tank Use: M.V. FUEL
STG: PRODUCT
Content: REG UNLEADED
Number Of Tanks: 1

K72
West
1/8-1/4
0.182 mi.
963 ft.

VALVOLINE INSTANT OIL CHANGE IH0009
2879 S RODEO GULCH RD
SOQUEL, CA 95073

CERS HAZ WASTE S121787621
CERS TANKS N/A
CERS

Site 4 of 8 in cluster K

Relative:
Lower
Actual:
111 ft.

CERS HAZ WASTE:
Name: VALVOLINE INSTANT OIL CHANGE IH0009
Address: 2879 S RODEO GULCH RD
City,State,Zip: SOQUEL, CA 95073
Site ID: 53532
CERS ID: 10194019
CERS Description: Hazardous Waste Generator

CERS TANKS:

Name: VALVOLINE INSTANT OIL CHANGE IH0009

Map ID
Direction
Distance
Elevation

MAP FINDINGS

Site

Database(s)

EDR ID Number
EPA ID Number

VALVOLINE INSTANT OIL CHANGE IH0009 (Continued)

S121787621

Address: 2879 S RODEO GULCH RD
City,State,Zip: SOQUEL, CA 95073
Site ID: 53532
CERS ID: 10194019
CERS Description: Aboveground Petroleum Storage

CERS:

Name: VALVOLINE INSTANT OIL CHANGE IH0009
Address: 2879 S RODEO GULCH RD
City,State,Zip: SOQUEL, CA 95073
Site ID: 53532
CERS ID: 10194019
CERS Description: Chemical Storage Facilities

Violations:

Site ID: 53532
Site Name: Valvoline Instant Oil Change IH0009
Violation Date: 09-06-2018
Citation: 22 CCR 15 66265.197 - California Code of Regulations, Title 22, Chapter 15, Section(s) 66265.197
Violation Description: Failure of owner or operator to properly close a hazardous waste tank system ensuring the minimization of further maintenance and that the required requirements have been met.
Violation Notes: Returned to compliance on 04/20/2021. OBSERVATION: The 3 x 55-gallon drums of contaminated used oil and 2 x 55-gallon drums of non-recyclable used oil filter in the storage shed were observed without an accumulation start date. CORRECTIVE ACTION: Dispose of contaminated used oil and non-recyclable used oil filters and submit a copy of the manifest/receipt to the CUPA. Alternatively, for either of these wastes, if you can produce a manifest/receipt demonstrating disposal within the past 180 days, place the appropriate accumulation start date on the containers label and provide documentation, including pictures, to the CUPA. Our agency suggests taking a "Sharpie" pen during your weekly inspections of the hazardous waste containers and complete any missing or faded information on the container labels.
Violation Division: Santa Cruz County Environmental Health
Violation Program: HW
Violation Source: CERS,

Site ID: 53532
Site Name: Valvoline Instant Oil Change IH0009
Violation Date: 07-06-2015
Citation: HSC 6.95 25508.2 - California Health and Safety Code, Chapter 6.95, Section(s) 25508.2
Violation Description: Failure to annually review and electronically certify that the business plan is complete, accurate, and up-to-date.
Violation Notes: Returned to compliance on 09/08/2015.
Violation Division: Santa Cruz County Environmental Health
Violation Program: HMRRP
Violation Source: CERS,

Site ID: 53532
Site Name: Valvoline Instant Oil Change IH0009
Violation Date: 04-20-2021
Citation: HSC 6.95 25508.2 - California Health and Safety Code, Chapter 6.95, Section(s) 25508.2

Map ID
Direction
Distance
Elevation

MAP FINDINGS

Site

Database(s)

EDR ID Number
EPA ID Number

VALVOLINE INSTANT OIL CHANGE IH0009 (Continued)

S121787621

Violation Description: Failure to annually review and electronically certify that the business plan is complete and accurate on or before the annual due date.

Violation Notes: Returned to compliance on 06/04/2021. Observation: On CERS, business plan is incomplete and/or inaccurate. In "Business Activities" Section, EPA ID number does not match facility name and address. In "Hazardous Materials Inventory" section, current inventory does not include used oil filters(paper/metal) stored in "Trash" shed on the site map. In addition, hazardous materials are stored in the Trash shed but not indicated on the site map. Correction: Update the EPA ID number on CERS. Update the hazardous materials inventory on CERS to include used oil filters, paper and metal. Update the site map to show where all hazardous materials are stored on the premises including the "Trash" shed.

Violation Division: Santa Cruz County Environmental Health
Violation Program: HMRRP
Violation Source: CERS,

Site ID: 53532
Site Name: Valvoline Instant Oil Change IH0009
Violation Date: 04-20-2021
Citation: HSC 6.67 25270.4.5(a) - California Health and Safety Code, Chapter 6.67, Section(s) 25270.4.5(a)

Violation Description: Failure of a Tier I qualified facility to certify the SPCC Plan according to 40 CFR 112.6(a)(1) if a technical change has been made to the facility design, construction, operation, or maintenance.

Violation Notes: Returned to compliance on 06/04/2021. Observation: Change in hazardous materials inventory and storage containers in 2020 but no technical amendment was noted in current SPCC plan 2019. Correction: Add technical amendment to reflect change in inventory and storage containers.

Violation Division: Santa Cruz County Environmental Health
Violation Program: APSA
Violation Source: CERS,

Site ID: 53532
Site Name: Valvoline Instant Oil Change IH0009
Violation Date: 04-20-2021
Citation: HSC 6.67 25270.4.5 (a) - California Health and Safety Code, Chapter 6.67, Section(s) 25270.4.5 (a)

Violation Description: Failure to amend the SPCC Plan within 6 months: 1. When the facility has had a change in design, construction, operation, or maintenance which affects the facility s discharge potential. AND/OR 2. To include more effective proven technology at the time of the 5-year SPCC Plan review and evaluation.

Violation Notes: Returned to compliance on 06/04/2021. Observation: Change in hazardous materials inventory and storage containers in 2020 but not amended to current SPCC plan 2019. Correction: Amend current SPCC plan to reflect change in inventory and storage containers.

Violation Division: Santa Cruz County Environmental Health
Violation Program: APSA
Violation Source: CERS,

Site ID: 53532
Site Name: Valvoline Instant Oil Change IH0009
Violation Date: 09-06-2018
Citation: HSC 6.95 25508(a)(1) - California Health and Safety Code, Chapter

Map ID
Direction
Distance
Elevation

MAP FINDINGS

Site

Database(s)

EDR ID Number
EPA ID Number

VALVOLINE INSTANT OIL CHANGE IH0009 (Continued)

S121787621

Violation Description: 6.95, Section(s) 25508(a)(1)
Failure to annually review and electronically certify that the business plan is complete and accurate on or before the annual due date.

Violation Notes: Returned to compliance on 02/01/2019. OBSERVATION: The business failed to electronically submit and certify in the California Environmental Reporting System (CERS) that the Hazardous Materials Business Plan (HMBP) is complete and accurate on or before the annual due date. The CERS submittal dated March 29, 2018, did not include the Aboveground Petroleum Storage Act (APSA) section. The last CERS submittal that included the APSA section is dated July 25, 2017. The July 25, 2017, CERS submittal indicates the APSA documentation is "Stored at Facility" in error. The CERS submittal should indicate the APSA documentation is "Provided Elsewhere in CERS," and indicate in the CERS "Hazardous Materials Inventory." Additionally, the current submittal in the California Environmental Reporting System (CERS) includes an incomplete "Santa Cruz County, Additional Locally Collected Information" form [SC County Code 7.100.060]. CORRECTIVE ACTION: Electronically submit and certify in the CERS that the HMBP is complete and [Truncated]

Violation Division: Santa Cruz County Environmental Health
Violation Program: HMRRP
Violation Source: CERS,

Site ID: 53532
Site Name: Valvoline Instant Oil Change IH0009
Violation Date: 09-06-2018
Citation: 40 CFR 1 265.171 - U.S. Code of Federal Regulations, Title 40, Chapter 1, Section(s) 265.171

Violation Description: Failure to accumulate hazardous waste in a container that is in good condition.

Violation Notes: Returned to compliance on 04/20/2021. OBSERVATION: Emergency information is not posted next to the telephone. CORRECTIVE ACTION: Complete and post all required emergency information next to the telephone.

Violation Division: Santa Cruz County Environmental Health
Violation Program: HW
Violation Source: CERS,

Site ID: 53532
Site Name: Valvoline Instant Oil Change IH0009
Violation Date: 04-20-2021
Citation: 40 CFR 1 265.173 - U.S. Code of Federal Regulations, Title 40, Chapter 1, Section(s) 265.173

Violation Description: Failure to meet the following container management requirements: (a) A container holding hazardous waste must always be closed during storage, except when it is necessary to add or remove waste. (b) A container holding hazardous waste must not be opened, handled, or stored in a manner which may rupture the container or cause it to leak.

Violation Notes: Returned to compliance on 06/04/2021. Observation: Used oil drums stored in "Trash" shed were left open even when no wastes were added or removed. Correction: Keep drums closed except when wastes are being added or removed.

Violation Division: Santa Cruz County Environmental Health
Violation Program: HW
Violation Source: CERS,

Map ID
Direction
Distance
Elevation

MAP FINDINGS

Site

Database(s)

EDR ID Number
EPA ID Number

VALVOLINE INSTANT OIL CHANGE IH0009 (Continued)

S121787621

Site ID: 53532
Site Name: Valvoline Instant Oil Change IH0009
Violation Date: 04-20-2021
Citation: HSC 6.67 25270.4.5 (a) - California Health and Safety Code, Chapter 6.67 , Section(s) 25270.4.5 (a)
Violation Description: Failure to have management or a professional engineer certify the SPCC Plan and comply with certification requirements at a qualified facility.
Violation Notes: Returned to compliance on 06/04/2021. Observation: Management failed to certify the SPCC plan by signing off on the Plan. Correction: Management needs to certify SPCC plan by signing off on the Plan.
Violation Division: Santa Cruz County Environmental Health
Violation Program: APSA
Violation Source: CERS,

Site ID: 53532
Site Name: Valvoline Instant Oil Change IH0009
Violation Date: 04-20-2021
Citation: Un-Specified
Violation Description: Business Plan Program - Administration/Documentation - General Local Ordinance
Violation Notes: Returned to compliance on 06/04/2021. Observation: On CERS under Facility Information, Santa Cruz County, Additional Locally Collected Information" form is missing. Correction: Fill out and upload a current Santa Cruz County, Additional Locally Collected Information" form into CERS.
Violation Division: Santa Cruz County Environmental Health
Violation Program: HMRRP
Violation Source: CERS,

Site ID: 53532
Site Name: Valvoline Instant Oil Change IH0009
Violation Date: 09-06-2018
Citation: HSC 6.95 25508(a)(1) - California Health and Safety Code, Chapter 6.95, Section(s) 25508(a)(1)
Violation Description: Failure to complete and electronically submit a site map with all required content.
Violation Notes: Returned to compliance on 04/01/2020. OBSERVATION: The business failed to complete and electronically submit in the California Environmental Reporting System (CERS) a site map with all required content including: north orientation, loading area, internal roads, adjacent streets, STORM AND SEWER DRAIN, access and exit points, emergency shut offs, EVACUATION STAGING AREA, hazardous materials/waste storage areas and emergency response equipment. CORRECTIVE ACTION: Complete and electronically submit in the CERS a site map with all required content. Additionally, the March 29, 2018, California Environmental Reporting System (CERS) submittal includes two identical site maps. Please delete the map with the oldest date.
Violation Division: Santa Cruz County Environmental Health
Violation Program: HMRRP
Violation Source: CERS,

Site ID: 53532
Site Name: Valvoline Instant Oil Change IH0009
Violation Date: 04-20-2021
Citation: 22 CCR 12 66262.34(f) - California Code of Regulations, Title 22, Chapter 12, Section(s) 66262.34(f)

Map ID
Direction
Distance
Elevation

MAP FINDINGS

Site

Database(s)

EDR ID Number
EPA ID Number

VALVOLINE INSTANT OIL CHANGE IH0009 (Continued)

S121787621

Violation Description: Failure to properly label hazardous waste accumulation containers and portable tanks with the following requirements: "Hazardous Waste", name and address of the generator, physical and chemical characteristics of the Hazardous Waste, and starting accumulation date.

Violation Notes: Returned to compliance on 06/04/2021. Observation: Used oil drums stored in "Trash" shed did not have a "Hazardous Waste" label with the corresponding information on them. Correction: Add "Hazardous Waste" label with the corresponding label on the Used oil drums.

Violation Division: Santa Cruz County Environmental Health
Violation Program: HW
Violation Source: CERS,

Site ID: 53532
Site Name: Valvoline Instant Oil Change IH0009
Violation Date: 04-20-2021
Citation: 22 CCR 11 66261.7 - California Code of Regulations, Title 22, Chapter 11, Section(s) 66261.7

Violation Description: Failure to manage empty containers greater than 5 gallons in capacity that previously held a hazardous material/waste in accordance with 22 CCR 11 66261.7 including but not limited to the following: (e)(2)By reclaiming its scrap value onsite or shipping the container or inner liner to a person who reclaims its scrap value; or (3) By reconditioning or re manufacturing the container or inner liner onsite for subsequent reuse, or shipping the container or inner liner to a person who reconditions or re-manufactures the container or inner liner; or (4) By shipping the container or inner liner to a supplier or to another intermediate collection location for accumulation prior to managing the container or inner liner pursuant to subsections (e)(2) or (e)(3) of 22 CCR 11 66261.7; or (i) By shipping the container or inner liner back to the supplier for the purpose of being refilled. (f) A container or an inner liner removed from a container larger than five gallons in capacity which is managed pursuant to subsection (e) of 22 CCR 11 66261.7 shall be marked with the date it has been emptied and shall be managed within one year of being emptied.

Violation Notes: Returned to compliance on 06/04/2021. Observation: Previously used empty 55 gallon drums are stored in "Trash shed" without a date when it was emptied. Within one year, empty drums need to be shipped for reconditioning or remanufacturing. Correction: Dispose of empty drums for reconditioning or remanufacturing.

Violation Division: Santa Cruz County Environmental Health
Violation Program: HW
Violation Source: CERS,

Site ID: 53532
Site Name: Valvoline Instant Oil Change IH0009
Violation Date: 07-06-2015
Citation: HSC 6.67 25270.4.5(a) - California Health and Safety Code, Chapter 6.67, Section(s) 25270.4.5(a)

Violation Description: Failure to schedule and conduct spill prevention briefings at least once a year.

Violation Notes: Returned to compliance on 03/22/2016.
Violation Division: Santa Cruz County Environmental Health
Violation Program: APSA
Violation Source: CERS,

Map ID
Direction
Distance
Elevation

MAP FINDINGS

Site

Database(s)

EDR ID Number
EPA ID Number

VALVOLINE INSTANT OIL CHANGE IH0009 (Continued)

S121787621

Evaluation:

Eval General Type: Compliance Evaluation Inspection
Eval Date: 02-21-2014
Violations Found: No
Eval Type: Routine done by local agency
Eval Notes: Not reported
Eval Division: Santa Cruz County Environmental Health
Eval Program: APSA
Eval Source: CERS,

Eval General Type: Compliance Evaluation Inspection
Eval Date: 06-21-2016
Violations Found: No
Eval Type: Routine done by local agency
Eval Notes: Not reported
Eval Division: Santa Cruz County Environmental Health
Eval Program: APSA
Eval Source: CERS,

Eval General Type: Compliance Evaluation Inspection
Eval Date: 02-21-2014
Violations Found: No
Eval Type: Routine done by local agency
Eval Notes: Not reported
Eval Division: Santa Cruz County Environmental Health
Eval Program: HMRRP
Eval Source: CERS,

Eval General Type: Compliance Evaluation Inspection
Eval Date: 02-21-2014
Violations Found: No
Eval Type: Routine done by local agency
Eval Notes: Not reported
Eval Division: Santa Cruz County Environmental Health
Eval Program: HW
Eval Source: CERS,

Eval General Type: Compliance Evaluation Inspection
Eval Date: 07-06-2015
Violations Found: Yes
Eval Type: Routine done by local agency
Eval Notes: Not reported
Eval Division: Santa Cruz County Environmental Health
Eval Program: HMRRP
Eval Source: CERS,

Eval General Type: Compliance Evaluation Inspection
Eval Date: 10-24-2019
Violations Found: No
Eval Type: Routine done by local agency
Eval Notes: Not reported
Eval Division: Santa Cruz County Environmental Health
Eval Program: APSA
Eval Source: CERS,

Eval General Type: Compliance Evaluation Inspection
Eval Date: 09-06-2018

Map ID
Direction
Distance
Elevation

MAP FINDINGS

Site

Database(s)

EDR ID Number
EPA ID Number

VALVOLINE INSTANT OIL CHANGE IH0009 (Continued)

S121787621

Violations Found: Yes
Eval Type: Routine done by local agency
Eval Notes: The active EPA Generator ID# is CAL000364983. Hazardous wastes were transported by World Oil.
Eval Division: Santa Cruz County Environmental Health
Eval Program: HW
Eval Source: CERS,

Eval General Type: Compliance Evaluation Inspection
Eval Date: 10-24-2019
Violations Found: No
Eval Type: Routine done by local agency
Eval Notes: On site today to observe the management of hazardous materials/waste, training and record keeping. All hazardous materials and waste are stored properly with secondary containment. The majority of the oils are kept in the basement which has no drain. The manager states that the facility has sold and will be going through a change of ownership in about two weeks. Facility has a 1000 gallon waste oil tank and it is picked up weekly. Operator keeps all hazardous waste manifests in order and well organized. Manager performs weekly inspections on all containers of oil and hazardous waste. Hazardous waste area is kept organized. Training is provided for all employees yearly through a third party contractor, on line and in house as well. The SPCC is complete and was last reviewed in 2018. All hazardous waste labels were filled out properly and kept up to date. No violations were observed here today.
Eval Division: Santa Cruz County Environmental Health
Eval Program: HMRRP
Eval Source: CERS,

Eval General Type: Other/Unknown
Eval Date: 03-22-2016
Violations Found: No
Eval Type: Other, not routine, done by local agency
Eval Notes: This is a follow-up inspection of inspection report dated 7/5/15. The SPCC employee briefing has been conducted 1/16. Violation corrected.
Eval Division: Santa Cruz County Environmental Health
Eval Program: APSA
Eval Source: CERS,

Eval General Type: Compliance Evaluation Inspection
Eval Date: 04-20-2021
Violations Found: Yes
Eval Type: Routine done by local agency
Eval Notes: Not reported
Eval Division: Santa Cruz County Environmental Health
Eval Program: APSA
Eval Source: CERS,

Eval General Type: Compliance Evaluation Inspection
Eval Date: 04-20-2021
Violations Found: Yes
Eval Type: Routine done by local agency
Eval Notes: Onsite inspection with the permission of Mr. Farley. Facility is well maintained and kept clean. Hazardous waste disposal are done in a timely manner and documented. However, CERS submittal needs to be updated. Labeling to containers and signage around facility need to

Map ID
Direction
Distance
Elevation

MAP FINDINGS

Site

Database(s)

EDR ID Number
EPA ID Number

VALVOLINE INSTANT OIL CHANGE IH0009 (Continued)

S121787621

be corrected. SPCC plan needs to be amended and certified. Due to COVID-19 restraints, the signature of Owner/Operator was not obtained.

Eval Division: Santa Cruz County Environmental Health
Eval Program: HMRRP
Eval Source: CERS,

Eval General Type: Compliance Evaluation Inspection
Eval Date: 06-21-2016
Violations Found: No
Eval Type: Routine done by local agency

Eval Notes: Good work!
Eval Division: Santa Cruz County Environmental Health
Eval Program: HMRRP
Eval Source: CERS,

Eval General Type: Compliance Evaluation Inspection
Eval Date: 07-06-2015
Violations Found: No
Eval Type: Routine done by local agency

Eval Notes: Not reported
Eval Division: Santa Cruz County Environmental Health
Eval Program: HW
Eval Source: CERS,

Eval General Type: Compliance Evaluation Inspection
Eval Date: 07-06-2015
Violations Found: Yes
Eval Type: Routine done by local agency

Eval Notes: Not reported
Eval Division: Santa Cruz County Environmental Health
Eval Program: APSA
Eval Source: CERS,

Eval General Type: Compliance Evaluation Inspection
Eval Date: 09-06-2018
Violations Found: No
Eval Type: Routine done by local agency

Eval Notes: Not reported
Eval Division: Santa Cruz County Environmental Health
Eval Program: APSA
Eval Source: CERS,

Eval General Type: Compliance Evaluation Inspection
Eval Date: 04-20-2021
Violations Found: Yes
Eval Type: Routine done by local agency

Eval Notes: Not reported
Eval Division: Santa Cruz County Environmental Health
Eval Program: HW
Eval Source: CERS,

Eval General Type: Compliance Evaluation Inspection
Eval Date: 06-21-2016
Violations Found: No
Eval Type: Routine done by local agency

Eval Notes: Not reported
Eval Division: Santa Cruz County Environmental Health

Map ID
Direction
Distance
Elevation

MAP FINDINGS

Site

Database(s)

EDR ID Number
EPA ID Number

VALVOLINE INSTANT OIL CHANGE IH0009 (Continued)

S121787621

Eval Program: HW
Eval Source: CERS,

Eval General Type: Compliance Evaluation Inspection
Eval Date: 09-06-2018
Violations Found: Yes
Eval Type: Routine done by local agency
Eval Notes: Onsite for a routine Certified Unified Program Agency (CUPA) inspection for the storage, use, and disposal of hazardous materials and/or hazardous wastes. The inspection was authorized by Rufus McKeithen, Service Center Manager.

Eval Division: Santa Cruz County Environmental Health
Eval Program: HMRRP
Eval Source: CERS,

Eval General Type: Compliance Evaluation Inspection
Eval Date: 10-24-2019
Violations Found: No
Eval Type: Routine done by local agency
Eval Notes: Not reported
Eval Division: Santa Cruz County Environmental Health
Eval Program: HW
Eval Source: CERS,

Enforcement Action:
Site ID: 53532
Site Name: Valvoline Instant Oil Change IH0009
Site Address: 2879 S RODEO GULCH RD
Site City: SOQUEL
Site Zip: 95073
Enf Action Date: 09-06-2018
Enf Action Type: Notice of Violation (Unified Program)
Enf Action Description: Notice of Violation Issued by the Inspector at the Time of Inspection
Enf Action Notes: Not reported
Enf Action Division: Santa Cruz County Environmental Health
Enf Action Program: HMRRP
Enf Action Source: CERS,

Site ID: 53532
Site Name: Valvoline Instant Oil Change IH0009
Site Address: 2879 S RODEO GULCH RD
Site City: SOQUEL
Site Zip: 95073
Enf Action Date: 07-06-2015
Enf Action Type: Notice of Violation (Unified Program)
Enf Action Description: Notice of Violation Issued by the Inspector at the Time of Inspection
Enf Action Notes: Not reported
Enf Action Division: Santa Cruz County Environmental Health
Enf Action Program: HMRRP
Enf Action Source: CERS,

Site ID: 53532
Site Name: Valvoline Instant Oil Change IH0009
Site Address: 2879 S RODEO GULCH RD
Site City: SOQUEL
Site Zip: 95073
Enf Action Date: 07-06-2015

Map ID
Direction
Distance
Elevation

MAP FINDINGS

Site

Database(s)

EDR ID Number
EPA ID Number

VALVOLINE INSTANT OIL CHANGE IH0009 (Continued)

S121787621

Enf Action Type: Notice of Violation (Unified Program)
Enf Action Description: Notice of Violation Issued by the Inspector at the Time of Inspection
Enf Action Notes: Not reported
Enf Action Division: Santa Cruz County Environmental Health
Enf Action Program: APSA
Enf Action Source: CERS,

Site ID: 53532
Site Name: Valvoline Instant Oil Change IH0009
Site Address: 2879 S RODEO GULCH RD
Site City: SOQUEL
Site Zip: 95073
Enf Action Date: 09-06-2018
Enf Action Type: Notice of Violation (Unified Program)
Enf Action Description: Notice of Violation Issued by the Inspector at the Time of Inspection
Enf Action Notes: Not reported
Enf Action Division: Santa Cruz County Environmental Health
Enf Action Program: HW
Enf Action Source: CERS,

Coordinates:

Site ID: 53532
Facility Name: Valvoline Instant Oil Change IH0009
Env Int Type Code: HWG
Program ID: 10194019
Coord Name: Not reported
Ref Point Type Desc: Unknown,
Latitude: 36.987300
Longitude: -121.969910

Affiliation:

Affiliation Type Desc: Document Preparer
Entity Name: Keith Rondeau
Entity Title: Not reported
Affiliation Address: Not reported
Affiliation City: Not reported
Affiliation State: Not reported
Affiliation Country: Not reported
Affiliation Zip: Not reported
Affiliation Phone: ,

Affiliation Type Desc: Environmental Contact
Entity Name: Keith Rondeau
Entity Title: Not reported
Affiliation Address: 54 JACONNET STREET
Affiliation City: NEWTON
Affiliation State: MA
Affiliation Country: Not reported
Affiliation Zip: 02461
Affiliation Phone: ,

Affiliation Type Desc: Identification Signer
Entity Name: Keith Rondeau
Entity Title: Asset Protection and EH&S Manager
Affiliation Address: Not reported
Affiliation City: Not reported

Map ID
Direction
Distance
Elevation

MAP FINDINGS

Site

Database(s)

EDR ID Number
EPA ID Number

VALVOLINE INSTANT OIL CHANGE IH0009 (Continued)

S121787621

Affiliation State:	Not reported
Affiliation Country:	Not reported
Affiliation Zip:	Not reported
Affiliation Phone:	,
Affiliation Type Desc:	Legal Owner
Entity Name:	Henley Pacific SF LLC
Entity Title:	Not reported
Affiliation Address:	54 Jaconnet Street
Affiliation City:	NEWTON
Affiliation State:	MA
Affiliation Country:	United States
Affiliation Zip:	02461
Affiliation Phone:	(617) 243-0404,
Affiliation Type Desc:	Facility Mailing Address
Entity Name:	Mailing Address
Entity Title:	Not reported
Affiliation Address:	410 West Fletcher Ave
Affiliation City:	Orange
Affiliation State:	CA
Affiliation Country:	Not reported
Affiliation Zip:	92865
Affiliation Phone:	,
Affiliation Type Desc:	Property Owner
Entity Name:	HENLEY PACIFIC RE LLC
Entity Title:	Not reported
Affiliation Address:	54 JACONNET STREET
Affiliation City:	NEWTON
Affiliation State:	MA
Affiliation Country:	United States
Affiliation Zip:	02461
Affiliation Phone:	(617) 243-0404,
Affiliation Type Desc:	Operator
Entity Name:	Henley Pacific LLC
Entity Title:	Not reported
Affiliation Address:	Not reported
Affiliation City:	Not reported
Affiliation State:	Not reported
Affiliation Country:	Not reported
Affiliation Zip:	Not reported
Affiliation Phone:	(617) 243-0404,
Affiliation Type Desc:	Parent Corporation
Entity Name:	Henley Pacific LLC dba Valvoline Instant Oil Change
Entity Title:	Not reported
Affiliation Address:	Not reported
Affiliation City:	Not reported
Affiliation State:	Not reported
Affiliation Country:	Not reported
Affiliation Zip:	Not reported
Affiliation Phone:	,
Affiliation Type Desc:	CUPA District
Entity Name:	Santa Cruz County Environmental Health

Map ID
 Direction
 Distance
 Elevation

MAP FINDINGS

Site

Database(s)

EDR ID Number
 EPA ID Number

VALVOLINE INSTANT OIL CHANGE IH0009 (Continued)

S121787621

Entity Title: Not reported
 Affiliation Address: 701 Ocean Boulevard, Suite 312
 Affiliation City: Santa Cruz
 Affiliation State: CA
 Affiliation Country: Not reported
 Affiliation Zip: 95060
 Affiliation Phone: (831) 454-2022,

K73
West
1/8-1/4
0.182 mi.
963 ft.

VALVOLINE INSTANT OIL CHANGE IH0009
2879 SOUTH RODEO GULCH RD
SOQUEL, CA 95073
Site 5 of 8 in cluster K

RCRA NonGen / NLR

1026493514
CAL000458335

Relative:
Lower
Actual:
111 ft.

RCRA Listings:
 Date Form Received by Agency: 20201118
 Handler Name: Valvoline Instant Oil Change Ih0009
 Handler Address: 2879 SOUTH RODEO GULCH RD
 Handler City,State,Zip: SOQUEL, CA 95073
 EPA ID: CAL000458335
 Contact Name: JOSE HERRERA
 Contact Address: 17802 SKY PARK CIR STE 104
 Contact City,State,Zip: IRVINE, CA 92614
 Contact Telephone: 617-243-0404
 Contact Fax: Not reported
 Contact Email: LICENSING@VIOC.NET
 Contact Title: Not reported
 EPA Region: 09
 Land Type: Not reported
 Federal Waste Generator Description: Not a generator, verified
 Non-Notifier: Not reported
 Biennial Report Cycle: Not reported
 Accessibility: Not reported
 Active Site Indicator: Not reported
 State District Owner: Not reported
 State District: Not reported
 Mailing Address: 17802 SKY PARK CIR STE 104
 Mailing City,State,Zip: IRVINE, CA 92614
 Owner Name: Henley Pacific Sf Llc
 Owner Type: Other
 Operator Name: Jose Herrera
 Operator Type: Other
 Short-Term Generator Activity: No
 Importer Activity: No
 Mixed Waste Generator: No
 Transporter Activity: No
 Transfer Facility Activity: No
 Recycler Activity with Storage: No
 Small Quantity On-Site Burner Exemption: No
 Smelting Melting and Refining Furnace Exemption: No
 Underground Injection Control: No
 Off-Site Waste Receipt: No
 Universal Waste Indicator: No
 Universal Waste Destination Facility: No
 Federal Universal Waste: No
 Active Site State-Reg Handler: ---
 Federal Facility Indicator: Not reported

Map ID
 Direction
 Distance
 Elevation

MAP FINDINGS

Site

Database(s)

EDR ID Number
 EPA ID Number

VALVOLINE INSTANT OIL CHANGE IH0009 (Continued)

1026493514

Hazardous Secondary Material Indicator:	N
Sub-Part K Indicator:	Not reported
2018 GPRA Permit Baseline:	Not on the Baseline
2018 GPRA Renewals Baseline:	Not on the Baseline
202 GPRA Corrective Action Baseline:	No
Subject to Corrective Action Universe:	No
Non-TSDFs Where RCRA CA has Been Imposed Universe:	No
Corrective Action Priority Ranking:	No NCAPS ranking
Environmental Control Indicator:	No
Institutional Control Indicator:	No
Human Exposure Controls Indicator:	N/A
Groundwater Controls Indicator:	N/A
Significant Non-Complier Universe:	No
Unaddressed Significant Non-Complier Universe:	No
Addressed Significant Non-Complier Universe:	No
Significant Non-Complier With a Compliance Schedule Universe:	No
Financial Assurance Required:	Not reported
Handler Date of Last Change:	20201130
Recognized Trader-Importer:	No
Recognized Trader-Exporter:	No
Importer of Spent Lead Acid Batteries:	No
Exporter of Spent Lead Acid Batteries:	No
Recycler Activity Without Storage:	No
Manifest Broker:	No
Sub-Part P Indicator:	No

Handler - Owner Operator:

Owner/Operator Indicator:	Owner
Owner/Operator Name: HENLEY PACIFIC SF LLC	
Legal Status:	Other
Date Became Current:	Not reported
Date Ended Current:	Not reported
Owner/Operator Address:	54 JACONNET ST STE 100
Owner/Operator City,State,Zip:	NEWTON HIGHLANDS, MA 02461
Owner/Operator Telephone:	617-243-0404
Owner/Operator Telephone Ext:	Not reported
Owner/Operator Fax:	Not reported
Owner/Operator Email:	Not reported

Owner/Operator Indicator:	Operator
Owner/Operator Name: JOSE HERRERA	
Legal Status:	Other
Date Became Current:	Not reported
Date Ended Current:	Not reported
Owner/Operator Address:	17802 SKY PARK CIR STE 104
Owner/Operator City,State,Zip:	IRVINE, CA 92614
Owner/Operator Telephone:	617-243-0404
Owner/Operator Telephone Ext:	Not reported
Owner/Operator Fax:	Not reported
Owner/Operator Email:	Not reported

Historic Generators:

Receive Date:	20201118
Handler Name:	VALVOLINE INSTANT OIL CHANGE IH0009
Federal Waste Generator Description:	Not a generator, verified

Map ID
 Direction
 Distance
 Elevation

MAP FINDINGS

Site

Database(s)

EDR ID Number
 EPA ID Number

VALVOLINE INSTANT OIL CHANGE IH0009 (Continued)

1026493514

State District Owner:	Not reported
Large Quantity Handler of Universal Waste:	No
Recognized Trader Importer:	No
Recognized Trader Exporter:	No
Spent Lead Acid Battery Importer:	No
Spent Lead Acid Battery Exporter:	No
Current Record:	Yes
Non Storage Recycler Activity:	Not reported
Electronic Manifest Broker:	Not reported

List of NAICS Codes and Descriptions:

NAICS Code:	811198
NAICS Description:	ALL OTHER AUTOMOTIVE REPAIR AND MAINTENANCE

Facility Has Received Notices of Violations:

Violations:	No Violations Found
-------------	---------------------

Evaluation Action Summary:

Evaluations:	No Evaluations Found
--------------	----------------------

L74
SW
1/8-1/4
0.184 mi.
970 ft.

SUTTER BAY MEDICAL FOUNDATION DBA PAMF
2751 RESEARCH PARK DR
SOQUEL, CA 95073

RCRA NonGen / NLR

1027217827
CAL000469678

Site 1 of 8 in cluster L

Relative:
Lower
Actual:
112 ft.

RCRA Listings:	
Date Form Received by Agency:	20220404
Handler Name:	Sutter Bay Medical Foundation DbA Pamf
Handler Address:	2751 RESEARCH PARK DR
Handler City,State,Zip:	SOQUEL, CA 95073
EPA ID:	CAL000469678
Contact Name:	JESSIE HERNANDEZ
Contact Address:	333 DISTEL CIR
Contact City,State,Zip:	LOS ALTOS, CA 94022
Contact Telephone:	650-934-3577
Contact Fax:	Not reported
Contact Email:	FACILITIES2@SUTTERHEALTH.ORG
Contact Title:	Not reported
EPA Region:	09
Land Type:	Not reported
Federal Waste Generator Description:	Not a generator, verified
Non-Notifier:	Not reported
Biennial Report Cycle:	Not reported
Accessibility:	Not reported
Active Site Indicator:	Not reported
State District Owner:	Not reported
State District:	Not reported
Mailing Address:	333 DISTEL CIR
Mailing City,State,Zip:	LOS ALTOS, CA 94022
Owner Name:	Sutter Bay Medical Foundation
Owner Type:	Other
Operator Name:	Jessie Hernandez
Operator Type:	Other
Short-Term Generator Activity:	No

Map ID
Direction
Distance
Elevation

MAP FINDINGS

Site

Database(s)

EDR ID Number
EPA ID Number

SUTTER BAY MEDICAL FOUNDATION DBA PAMF (Continued)

1027217827

Importer Activity:	No
Mixed Waste Generator:	No
Transporter Activity:	No
Transfer Facility Activity:	No
Recycler Activity with Storage:	No
Small Quantity On-Site Burner Exemption:	No
Smelting Melting and Refining Furnace Exemption:	No
Underground Injection Control:	No
Off-Site Waste Receipt:	No
Universal Waste Indicator:	No
Universal Waste Destination Facility:	No
Federal Universal Waste:	No
Active Site State-Reg Handler:	---
Federal Facility Indicator:	Not reported
Hazardous Secondary Material Indicator:	N
Sub-Part K Indicator:	Not reported
2018 GPRC Permit Baseline:	Not on the Baseline
2018 GPRC Renewals Baseline:	Not on the Baseline
202 GPRC Corrective Action Baseline:	No
Subject to Corrective Action Universe:	No
Non-TSDFs Where RCRA CA has Been Imposed Universe:	No
Corrective Action Priority Ranking:	No NCAPS ranking
Environmental Control Indicator:	No
Institutional Control Indicator:	No
Human Exposure Controls Indicator:	N/A
Groundwater Controls Indicator:	N/A
Significant Non-Complier Universe:	No
Unaddressed Significant Non-Complier Universe:	No
Addressed Significant Non-Complier Universe:	No
Significant Non-Complier With a Compliance Schedule Universe:	No
Financial Assurance Required:	Not reported
Handler Date of Last Change:	20220411
Recognized Trader-Importer:	No
Recognized Trader-Exporter:	No
Importer of Spent Lead Acid Batteries:	No
Exporter of Spent Lead Acid Batteries:	No
Recycler Activity Without Storage:	No
Manifest Broker:	No
Sub-Part P Indicator:	No

Handler - Owner Operator:

Owner/Operator Indicator:	Owner
Owner/Operator Name:	SUTTER BAY MEDICAL FOUNDATION
Legal Status:	Other
Date Became Current:	Not reported
Date Ended Current:	Not reported
Owner/Operator Address:	333 DISTEL CIR
Owner/Operator City,State,Zip:	LOS ALTOS, CA 94022
Owner/Operator Telephone:	650-934-3577
Owner/Operator Telephone Ext:	Not reported
Owner/Operator Fax:	Not reported
Owner/Operator Email:	Not reported

Owner/Operator Indicator:	Operator
Owner/Operator Name:	JESSIE HERNANDEZ
Legal Status:	Other

Map ID
Direction
Distance
Elevation

MAP FINDINGS

Site

Database(s)

EDR ID Number
EPA ID Number

SUTTER BAY MEDICAL FOUNDATION DBA PAMF (Continued)

1027217827

Date Became Current: Not reported
Date Ended Current: Not reported
Owner/Operator Address: 333 DISTEL CIR
Owner/Operator City,State,Zip: LOS ALTOS, CA 94022
Owner/Operator Telephone: 650-934-3577
Owner/Operator Telephone Ext: Not reported
Owner/Operator Fax: Not reported
Owner/Operator Email: Not reported

Historic Generators:

Receive Date: 20220404
Handler Name: SUTTER BAY MEDICAL FOUNDATION DBA PAMF
Federal Waste Generator Description: Not a generator, verified
State District Owner: Not reported
Large Quantity Handler of Universal Waste: No
Recognized Trader Importer: No
Recognized Trader Exporter: No
Spent Lead Acid Battery Importer: No
Spent Lead Acid Battery Exporter: No
Current Record: Yes
Non Storage Recycler Activity: No
Electronic Manifest Broker: No

List of NAICS Codes and Descriptions:

NAICS Code: 622110
NAICS Description: GENERAL MEDICAL AND SURGICAL HOSPITALS

Facility Has Received Notices of Violations:

Violations: No Violations Found

Evaluation Action Summary:

Evaluations: No Evaluations Found

L75
SW
1/8-1/4
0.184 mi.
970 ft.

SUTTER BAY MEDICAL FOUNDATION DBA PAMF
2751 RESEARCH PARK DR
SANTA CRUZ, CA 95073

RCRA NonGen / NLR 1026491939
CAL000456706

Site 2 of 8 in cluster L

Relative:
Lower
Actual:
112 ft.

RCRA Listings:
Date Form Received by Agency: 20200910
Handler Name: Sutter Bay Medical Foundation Dba Pamf
Handler Address: 2751 RESEARCH PARK DR
Handler City,State,Zip: SANTA CRUZ, CA 95073
EPA ID: CAL000456706
Contact Name: VICTORIA FIGUEROA
Contact Address: 333 DISTEL CIRCLE
Contact City,State,Zip: LOS ALTOS, CA 94022
Contact Telephone: 650-934-3577
Contact Fax: 650-934-3588
Contact Email: FACILITIES2@SUTTERHEALTH.ORG
Contact Title: Not reported
EPA Region: 09
Land Type: Not reported
Federal Waste Generator Description: Not a generator, verified

Map ID
 Direction
 Distance
 Elevation

MAP FINDINGS

Site

Database(s)

EDR ID Number
 EPA ID Number

SUTTER BAY MEDICAL FOUNDATION DBA PAMF (Continued)

1026491939

Non-Notifier:	Not reported
Biennial Report Cycle:	Not reported
Accessibility:	Not reported
Active Site Indicator:	Not reported
State District Owner:	Not reported
State District:	Not reported
Mailing Address:	333 DISTEL CIRCLE
Mailing City,State,Zip:	LOS ALTOS, CA 94022-0000
Owner Name:	Sutter Bay Medical Foundation Pamf
Owner Type:	Other
Operator Name:	Victoria Figueroa
Operator Type:	Other
Short-Term Generator Activity:	No
Importer Activity:	No
Mixed Waste Generator:	No
Transporter Activity:	No
Transfer Facility Activity:	No
Recycler Activity with Storage:	No
Small Quantity On-Site Burner Exemption:	No
Smelting Melting and Refining Furnace Exemption:	No
Underground Injection Control:	No
Off-Site Waste Receipt:	No
Universal Waste Indicator:	No
Universal Waste Destination Facility:	No
Federal Universal Waste:	No
Active Site State-Reg Handler:	---
Federal Facility Indicator:	Not reported
Hazardous Secondary Material Indicator:	N
Sub-Part K Indicator:	Not reported
2018 GPRA Permit Baseline:	Not on the Baseline
2018 GPRA Renewals Baseline:	Not on the Baseline
202 GPRA Corrective Action Baseline:	No
Subject to Corrective Action Universe:	No
Non-TSDFs Where RCRA CA has Been Imposed Universe:	No
Corrective Action Priority Ranking:	No NCAPS ranking
Environmental Control Indicator:	No
Institutional Control Indicator:	No
Human Exposure Controls Indicator:	N/A
Groundwater Controls Indicator:	N/A
Significant Non-Complier Universe:	No
Unaddressed Significant Non-Complier Universe:	No
Addressed Significant Non-Complier Universe:	No
Significant Non-Complier With a Compliance Schedule Universe:	No
Financial Assurance Required:	Not reported
Handler Date of Last Change:	20200920
Recognized Trader-Importer:	No
Recognized Trader-Exporter:	No
Importer of Spent Lead Acid Batteries:	No
Exporter of Spent Lead Acid Batteries:	No
Recycler Activity Without Storage:	No
Manifest Broker:	No
Sub-Part P Indicator:	No

Handler - Owner Operator:
 Owner/Operator Indicator: Operator
 Owner/Operator Name: VICTORIA FIGUEROA

Map ID
Direction
Distance
Elevation

MAP FINDINGS

Site

Database(s)

EDR ID Number
EPA ID Number

SUTTER BAY MEDICAL FOUNDATION DBA PAMF (Continued)

1026491939

Legal Status: Other
Date Became Current: Not reported
Date Ended Current: Not reported
Owner/Operator Address: 333 DISTEL CIRCLE
Owner/Operator City,State,Zip: LOS ALTOS, CA 94022
Owner/Operator Telephone: 650-934-3577
Owner/Operator Telephone Ext: Not reported
Owner/Operator Fax: Not reported
Owner/Operator Email: Not reported

Owner/Operator Indicator: Owner
Owner/Operator Name: SUTTER BAY MEDICAL FOUNDATION PAMF
Legal Status: Other
Date Became Current: Not reported
Date Ended Current: Not reported
Owner/Operator Address: 333 DISTEL CIRCLE
Owner/Operator City,State,Zip: LOS ALTOS, CA 94022-0000
Owner/Operator Telephone: 650-934-3577
Owner/Operator Telephone Ext: Not reported
Owner/Operator Fax: Not reported
Owner/Operator Email: Not reported

Historic Generators:

Receive Date: 20200910
Handler Name: SUTTER BAY MEDICAL FOUNDATION DBA PAMF
Federal Waste Generator Description: Not a generator, verified
State District Owner: Not reported
Large Quantity Handler of Universal Waste: No
Recognized Trader Importer: No
Recognized Trader Exporter: No
Spent Lead Acid Battery Importer: No
Spent Lead Acid Battery Exporter: No
Current Record: Yes
Non Storage Recycler Activity: Not reported
Electronic Manifest Broker: Not reported

List of NAICS Codes and Descriptions:

NAICS Code: 622110
NAICS Description: GENERAL MEDICAL AND SURGICAL HOSPITALS

Facility Has Received Notices of Violations:

Violations: No Violations Found

Evaluation Action Summary:

Evaluations: No Evaluations Found

MAP FINDINGS

Map ID
 Direction
 Distance
 Elevation

Site

Database(s)

EDR ID Number
 EPA ID Number

M76
South
1/8-1/4
0.184 mi.
972 ft.

LUMBERMEN'S STORE #403
2435 41ST AVE
SOQUEL, CA 95073

AST A100422081
N/A

Site 1 of 5 in cluster M

Relative:
Lower
Actual:
103 ft.

AST:
 Name: LUMBERMEN'S STORE #403
 Address: 2435 41ST AVE
 City/Zip: SOQUEL,95073
 Certified Unified Program Agencies: Not reported
 Owner: Builders First Source
 Total Gallons: Not reported
 CERSID: 10192084
 Facility ID: Not reported
 Business Name: PROBUILD COMPANY LLC
 Phone: 619.358.1231
 Fax: 619.221.4002
 Mailing Address: PO BOX 1808
 Mailing Address City: SANTA CRUZ
 Mailing Address State: CA
 Mailing Address Zip Code: 95061
 Operator Name: Builders First Source
 Operator Phone: 619.358.1231
 Owner Phone: 619.358.1231
 Owner Mail Address: 3250 SPORTS ARENA BLVD
 Owner State: CA
 Owner Zip Code: 92110
 Owner Country: United States
 Property Owner Name: Builders First Source
 Property Owner Phone: 619.358.1231
 Property Owner Mailing Address: 3250 SPORTS ARENA BLVD
 Property Owner City: SAN DIEGO
 Property Owner Stat : CA
 Property Owner Zip Code: 92110
 Property Owner Country: United States
 EPAID: CAL000348879

M77
South
1/8-1/4
0.184 mi.
972 ft.

LUMBERMEN'S STORE #403
2435 41ST
SOQUEL, CA

AST A100338430
N/A

Site 2 of 5 in cluster M

Relative:
Lower
Actual:
103 ft.

AST:
 Name: LUMBERMEN'S STORE #403
 Address: 2435 41ST
 City/Zip: SOQUEL,
 Certified Unified Program Agencies: Santa Cruz
 Owner: PRO-BUILD
 Total Gallons: 2,000
 CERSID: Not reported
 Facility ID: Not reported
 Business Name: Not reported
 Phone: Not reported
 Fax: Not reported
 Mailing Address: Not reported
 Mailing Address City: Not reported
 Mailing Address State: Not reported
 Mailing Address Zip Code: Not reported

Map ID
 Direction
 Distance
 Elevation

MAP FINDINGS

Site

Database(s)

EDR ID Number
 EPA ID Number

LUMBERMEN'S STORE #403 (Continued)

A100338430

Operator Name: Not reported
 Operator Phone: Not reported
 Owner Phone: Not reported
 Owner Mail Address: Not reported
 Owner State: Not reported
 Owner Zip Code: Not reported
 Owner Country: Not reported
 Property Owner Name: Not reported
 Property Owner Phone: Not reported
 Property Owner Mailing Address: Not reported
 Property Owner City: Not reported
 Property Owner Stat : Not reported
 Property Owner Zip Code: Not reported
 Property Owner Country: Not reported
 EPAID: Not reported

M78
South
1/8-1/4
0.184 mi.
972 ft.

LUMBERMEN'S STORE #403
2435 41ST AVE
SOQUEL, CA 95073
Site 3 of 5 in cluster M

CERS HAZ WASTE
CERS TANKS
CERS

S121742790
N/A

Relative:
Lower
Actual:
103 ft.

CERS HAZ WASTE:
 Name: LUMBERMEN'S STORE #403
 Address: 2435 41ST AVE
 City,State,Zip: SOQUEL, CA 95073
 Site ID: 131814
 CERS ID: 10192084
 CERS Description: Hazardous Waste Generator

CERS TANKS:
 Name: LUMBERMEN'S STORE #403
 Address: 2435 41ST AVE
 City,State,Zip: SOQUEL, CA 95073
 Site ID: 131814
 CERS ID: 10192084
 CERS Description: Aboveground Petroleum Storage

CERS:
 Name: LUMBERMEN'S STORE #403
 Address: 2435 41ST AVE
 City,State,Zip: SOQUEL, CA 95073
 Site ID: 131814
 CERS ID: 10192084
 CERS Description: Chemical Storage Facilities

Violations:
 Site ID: 131814
 Site Name: LUMBERMEN'S STORE #403
 Violation Date: 02-20-2020
 Citation: HSC 6.95 25505(a)(4) - California Health and Safety Code, Chapter 6.95, Section(s) 25505(a)(4)
 Violation Description: Failure to provide initial and annual training to all employees in safety procedures in the event of a release or threatened release of a hazardous material or failure to document and maintain training records for a minimum of three years.
 Violation Notes: Returned to compliance on 10/21/2021. Training records could not be

Map ID
Direction
Distance
Elevation

MAP FINDINGS

Site

Database(s)

EDR ID Number
EPA ID Number

LUMBERMEN'S STORE #403 (Continued)

S121742790

found at time of inspection. Hold a training within 30 days if records cannot be found. Send a copy of the sign in sheet to the Environmental Health Office.

Violation Division: Santa Cruz County Environmental Health
Violation Program: HMRRP
Violation Source: CERS,

Site ID: 131814
Site Name: LUMBERMEN'S STORE #403
Violation Date: 02-20-2020
Citation: HSC 6.95 25508(a)(1) - California Health and Safety Code, Chapter 6.95, Section(s) 25508(a)(1)

Violation Description: Failure to complete and electronically submit hazardous material inventory information for all reportable hazardous materials on site at or above reportable quantities.

Violation Notes: Returned to compliance on 07/02/2020. Facility has 50 or more 7 or 8 gallon propane cylinders on site that do not show up on the hazardous materials inventory page in CERS. Add these cylinders to the hazardous materials inventory page in CERS within 30 days.

Violation Division: Santa Cruz County Environmental Health
Violation Program: HMRRP
Violation Source: CERS,

Site ID: 131814
Site Name: LUMBERMEN'S STORE #403
Violation Date: 02-20-2020
Citation: HSC 6.67 25270.4.5(a) - California Health and Safety Code, Chapter 6.67, Section(s) 25270.4.5(a)

Violation Description: Failure to prepare a Spill Prevention, Control, and Countermeasures (SPCC) Plan.

Violation Notes: Returned to compliance on 07/02/2020. Manager was not able to find the SPCC Plan at time of inspection. When you find the SPCC Plan notify your CUPA Inspector so that they may come back to review it.

Violation Division: Santa Cruz County Environmental Health
Violation Program: APSA
Violation Source: CERS,

Site ID: 131814
Site Name: LUMBERMEN'S STORE #403
Violation Date: 10-20-2021
Citation: HSC 6.95 25508(a)(3) - California Health and Safety Code, Chapter 6.95, Section(s) 25508(a)(3)

Violation Description: Failure to complete and electronically submit hazardous material inventory information for all reportable hazardous materials on site at or above reportable quantities.

Violation Notes: Returned to compliance on 12/23/2021. Observed several chemicals stored on site that are not listed in the hazardous materials inventory page in CERS. These chemicals include possibly 60 12 gallon cylinders of propane, 4 drums of used waste oil, cylinders of oxygen, acetylene and argon/CO2. Perform an accurate audit of your hazardous materials and add this to the hazardous materials inventory page in CERS within 30 days.

Violation Division: Santa Cruz County Environmental Health
Violation Program: HMRRP
Violation Source: CERS,

Site ID: 131814

Map ID
Direction
Distance
Elevation

MAP FINDINGS

Site

Database(s)

EDR ID Number
EPA ID Number

LUMBERMEN'S STORE #403 (Continued)

S121742790

Site Name: LUMBERMEN'S STORE #403
Violation Date: 10-20-2021
Citation: HSC 6.5 25123.3(b)(1) - California Health and Safety Code, Chapter 6.5, Section(s) 25123.3(b)(1)
Violation Description: Failure to send hazardous waste offsite for treatment, storage, or disposal within 90 days for a generator who generates 1000 kilograms or more per month.
Violation Notes: Returned to compliance on 12/08/2021. Operator states these drums will be picked up on Friday the 22nd. Have drums disposed of within 30 days or less. Send me copies of the receipts.
Violation Division: Santa Cruz County Environmental Health
Violation Program: HW
Violation Source: CERS,

Site ID: 131814
Site Name: LUMBERMEN'S STORE #403
Violation Date: 10-20-2021
Citation: HSC 6.95 25508(a)(3) - California Health and Safety Code, Chapter 6.95, Section(s) 25508(a)(3)
Violation Description: Failure to complete and electronically submit a site map with all required content.
Violation Notes: Returned to compliance on 11/07/2021. The site map is missing the most important part of the site. All of the hazardous materials are kept in, or near the shop where the mechanic work is done nad the shop and fuel tanks are not even shown on the map. Add a map showing the site where the shop is, including the shop and fuel tanks. Be sure to include all chemicals and where they are stored. Check on our website to find all requirements for site maps and be sure to add everything necessary.
Violation Division: Santa Cruz County Environmental Health
Violation Program: HMRRP
Violation Source: CERS,

Site ID: 131814
Site Name: LUMBERMEN'S STORE #403
Violation Date: 03-10-2015
Citation: HSC 6.67 25270.4.5(a) - California Health and Safety Code, Chapter 6.67, Section(s) 25270.4.5(a)
Violation Description: Failure to maintain SPCC plan onsite (applies if facility is manned at least four (4) hours per day).
Violation Notes: Returned to compliance on 04/23/2016.
Violation Division: Santa Cruz County Environmental Health
Violation Program: APSA
Violation Source: CERS,

Site ID: 131814
Site Name: LUMBERMEN'S STORE #403
Violation Date: 10-20-2021
Citation: HSC 6.5 25250.19(c) - California Health and Safety Code, Chapter 6.5, Section(s) 25250.19(c)
Violation Description: "Failure to record in an operating log and retain for three years the following information for each shipment of recycled or exempted oil:
1) The name and address of the used oil recycling facility or generator claiming the oil meets the requirements of HSC 6.5 25250.1.
2) The name and address of the facility receiving the shipment. 3) The quantity of oil delivered. 4) The date of shipment or delivery. 5) A cross-reference to the records and documentation required under HSC

Map ID
Direction
Distance
Elevation

MAP FINDINGS

Site

Database(s)

EDR ID Number
EPA ID Number

LUMBERMEN'S STORE #403 (Continued)

S121742790

Violation Notes: 6.5 25250.1."
Returned to compliance on 10/20/2021. Operator could not find 3 years of hazardous waste receipts at time of inspection. Operator sent me copies of receipts the later the same day.

Violation Division: Santa Cruz County Environmental Health
Violation Program: HW
Violation Source: CERS,

Site ID: 131814
Site Name: LUMBERMEN'S STORE #403
Violation Date: 10-20-2021
Citation: 22 CCR 12 66262.34(f) - California Code of Regulations, Title 22, Chapter 12, Section(s) 66262.34(f)

Violation Description: Failure to properly label hazardous waste accumulation containers and portable tanks with the following requirements: "Hazardous Waste", name and address of the generator, physical and chemical characteristics of the Hazardous Waste, and starting accumulation date.

Violation Notes: Returned to compliance on 12/07/2021. Be sure and keep hazardous waste labels on all containers of hazardous waste and filled out properly with the date that accumulation started.

Violation Division: Santa Cruz County Environmental Health
Violation Program: HW
Violation Source: CERS,

Evaluation:

Eval General Type: Compliance Evaluation Inspection
Eval Date: 02-25-2020
Violations Found: No
Eval Type: Routine done by local agency
Eval Notes: Not reported
Eval Division: Santa Cruz County Environmental Health
Eval Program: APSA
Eval Source: CERS,

Eval General Type: Compliance Evaluation Inspection
Eval Date: 03-10-2015
Violations Found: No
Eval Type: Routine done by local agency
Eval Notes: Not reported
Eval Division: Santa Cruz County Environmental Health
Eval Program: HW
Eval Source: CERS,

Eval General Type: Compliance Evaluation Inspection
Eval Date: 03-10-2015
Violations Found: Yes
Eval Type: Routine done by local agency
Eval Notes: Not reported
Eval Division: Santa Cruz County Environmental Health
Eval Program: APSA
Eval Source: CERS,

Eval General Type: Compliance Evaluation Inspection
Eval Date: 04-26-2016
Violations Found: No
Eval Type: Routine done by local agency

Map ID
Direction
Distance
Elevation

MAP FINDINGS

Site

Database(s)

EDR ID Number
EPA ID Number

LUMBERMEN'S STORE #403 (Continued)

S121742790

Eval Notes: Site Inspection
Eval Division: Santa Cruz County Environmental Health
Eval Program: HW
Eval Source: CERS,

Eval General Type: Compliance Evaluation Inspection
Eval Date: 10-05-2017
Violations Found: No
Eval Type: Routine done by local agency
Eval Notes: Not reported
Eval Division: Santa Cruz County Environmental Health
Eval Program: HW
Eval Source: CERS,

Eval General Type: Compliance Evaluation Inspection
Eval Date: 10-20-2021
Violations Found: Yes
Eval Type: Routine done by local agency
Eval Notes: Not reported
Eval Division: Santa Cruz County Environmental Health
Eval Program: HW
Eval Source: CERS,

Eval General Type: Compliance Evaluation Inspection
Eval Date: 10-20-2021
Violations Found: Yes
Eval Type: Routine done by local agency
Eval Notes: On site today to observe the management of hazardous materials/waste, training and record keeping. Observed 4 drums of used motor oil that did not have the proper labels and no secondary containment. These drums have been stored here longer than 90 days as well. Dispose of these drums within 30 days and send copies of the receipts to me at my email address. Keep hazardous waste labels on all containers of hazardous waste with all pertinent information. Observed several chemicals stored that were not listed on the hazardous materials inventory page. Add all chemicals to the inventory page in CERS within 30 days. Observed that the used coolant, (anti freeze) in listed in CERS but it is listed as being pure and not a waste. Near the top of the page change it from pure to a waste. Operator could not find three years of hazardous waste manifests at time of inspection but was able to send them to me later that same day. Facility provides training for all [Truncated]

Eval Division: Santa Cruz County Environmental Health
Eval Program: HMRRP
Eval Source: CERS,

Eval General Type: Compliance Evaluation Inspection
Eval Date: 10-23-2018
Violations Found: No
Eval Type: Routine done by local agency
Eval Notes: Annual site inspection. Updated CERS contact info onsite.
Eval Division: Santa Cruz County Environmental Health
Eval Program: HMRRP
Eval Source: CERS,

Eval General Type: Compliance Evaluation Inspection
Eval Date: 10-23-2018

Map ID
Direction
Distance
Elevation

MAP FINDINGS

Site

Database(s)

EDR ID Number
EPA ID Number

LUMBERMEN'S STORE #403 (Continued)

S121742790

Violations Found: No
Eval Type: Routine done by local agency
Eval Notes: Updated SPCC CERS info onsite.
Eval Division: Santa Cruz County Environmental Health
Eval Program: APSA
Eval Source: CERS,

Eval General Type: Compliance Evaluation Inspection
Eval Date: 02-25-2020
Violations Found: No
Eval Type: Routine done by local agency
Eval Notes: On site today to close recent violations. Operator found the SPCC Plan and it had been reviewed within the last year. Operator added the propane to the hazardous materials inventory list in CERS. Operator found the training records for the past two years. Operator found the hazardous waste receipts for the waste oil that was picked up for the past 3 years. No violations were observed here today.

Eval Division: Santa Cruz County Environmental Health
Eval Program: HMRRP
Eval Source: CERS,

Eval General Type: Compliance Evaluation Inspection
Eval Date: 04-26-2016
Violations Found: No
Eval Type: Routine done by local agency
Eval Notes: Site Inspection. SPCC Plan dated 03/10/2015.
Eval Division: Santa Cruz County Environmental Health
Eval Program: APSA
Eval Source: CERS,

Eval General Type: Compliance Evaluation Inspection
Eval Date: 10-05-2017
Violations Found: No
Eval Type: Routine done by local agency
Eval Notes: Annual site inspection.
Eval Division: Santa Cruz County Environmental Health
Eval Program: HMRRP
Eval Source: CERS,

Eval General Type: Compliance Evaluation Inspection
Eval Date: 02-20-2020
Violations Found: No
Eval Type: Routine done by local agency
Eval Notes: Not reported
Eval Division: Santa Cruz County Environmental Health
Eval Program: HW
Eval Source: CERS,

Eval General Type: Compliance Evaluation Inspection
Eval Date: 02-20-2020
Violations Found: Yes
Eval Type: Routine done by local agency
Eval Notes: Not reported
Eval Division: Santa Cruz County Environmental Health
Eval Program: APSA
Eval Source: CERS,

Map ID
Direction
Distance
Elevation

MAP FINDINGS

Site

Database(s)

EDR ID Number
EPA ID Number

LUMBERMEN'S STORE #403 (Continued)

S121742790

Eval General Type: Compliance Evaluation Inspection
Eval Date: 02-25-2020
Violations Found: No
Eval Type: Routine done by local agency
Eval Notes: Not reported
Eval Division: Santa Cruz County Environmental Health
Eval Program: HW
Eval Source: CERS,

Eval General Type: Compliance Evaluation Inspection
Eval Date: 10-23-2018
Violations Found: No
Eval Type: Routine done by local agency
Eval Notes: Not reported
Eval Division: Santa Cruz County Environmental Health
Eval Program: HW
Eval Source: CERS,

Eval General Type: Other/Unknown
Eval Date: 12-08-2021
Violations Found: No
Eval Type: Other, not routine, done by local agency
Eval Notes: Not reported
Eval Division: Santa Cruz County Environmental Health
Eval Program: HW
Eval Source: CERS,

Eval General Type: Other/Unknown
Eval Date: 12-08-2021
Violations Found: No
Eval Type: Other, not routine, done by local agency
Eval Notes: ON site today to see if the violations have been brought into compliance. All chemicals on list were added into CERS. Operator disposed of the drums of oil that were on site too long. Operator has hazardous waste manifests in order. Operator keeps haz waste labels on all containers of hazardous waste. SPCC Plan was reviewed in 2020. All violations have been closed.
Eval Division: Santa Cruz County Environmental Health
Eval Program: HMRRP
Eval Source: CERS,

Eval General Type: Compliance Evaluation Inspection
Eval Date: 02-20-2020
Violations Found: Yes
Eval Type: Routine done by local agency
Eval Notes: Not reported
Eval Division: Santa Cruz County Environmental Health
Eval Program: HMRRP
Eval Source: CERS,

Eval General Type: Compliance Evaluation Inspection
Eval Date: 03-10-2015
Violations Found: No
Eval Type: Routine done by local agency
Eval Notes: Not reported
Eval Division: Santa Cruz County Environmental Health
Eval Program: HMRRP

Map ID
Direction
Distance
Elevation

MAP FINDINGS

Site

Database(s)

EDR ID Number
EPA ID Number

LUMBERMEN'S STORE #403 (Continued)

S121742790

Eval Source: CERS,

Eval General Type: Compliance Evaluation Inspection
Eval Date: 04-26-2016
Violations Found: No
Eval Type: Routine done by local agency
Eval Notes: Site Inspection
Eval Division: Santa Cruz County Environmental Health
Eval Program: HMRRP
Eval Source: CERS,

Eval General Type: Compliance Evaluation Inspection
Eval Date: 10-05-2017
Violations Found: No
Eval Type: Routine done by local agency
Eval Notes: SPCC date 03-10-2015.
Eval Division: Santa Cruz County Environmental Health
Eval Program: APSA
Eval Source: CERS,

Eval General Type: Compliance Evaluation Inspection
Eval Date: 10-20-2021
Violations Found: No
Eval Type: Routine done by local agency
Eval Notes: Not reported
Eval Division: Santa Cruz County Environmental Health
Eval Program: APSA
Eval Source: CERS,

Enforcement Action:
Site ID: 131814
Site Name: LUMBERMEN'S STORE #403
Site Address: 2435 41ST AVE
Site City: SOQUEL
Site Zip: 95073
Enf Action Date: 03-10-2015
Enf Action Type: Notice of Violation (Unified Program)
Enf Action Description: Notice of Violation Issued by the Inspector at the Time of Inspection
Enf Action Notes: Not reported
Enf Action Division: Santa Cruz County Environmental Health
Enf Action Program: APSA
Enf Action Source: CERS,

Coordinates:
Site ID: 131814
Facility Name: LUMBERMEN'S STORE #403
Env Int Type Code: HWG
Program ID: 10192084
Coord Name: Not reported
Ref Point Type Desc: Center of a facility or station.,
Latitude: 36.984790
Longitude: -121.966670

Affiliation:
Affiliation Type Desc: Facility Mailing Address
Entity Name: Mailing Address

Map ID
Direction
Distance
Elevation

MAP FINDINGS

Site

Database(s)

EDR ID Number
EPA ID Number

LUMBERMEN'S STORE #403 (Continued)

S121742790

Entity Title: Not reported
Affiliation Address: PO BOX 1808
Affiliation City: SANTA CRUZ
Affiliation State: CA
Affiliation Country: Not reported
Affiliation Zip: 95061
Affiliation Phone: ,

Affiliation Type Desc: Legal Owner
Entity Name: Builders First Source
Entity Title: Not reported
Affiliation Address: 3250 SPORTS ARENA BLVD
Affiliation City: SAN DIEGO
Affiliation State: CA
Affiliation Country: United States
Affiliation Zip: 92110
Affiliation Phone: (619) 358-1231,

Affiliation Type Desc: Operator
Entity Name: Builders First Source
Entity Title: Not reported
Affiliation Address: Not reported
Affiliation City: Not reported
Affiliation State: Not reported
Affiliation Country: Not reported
Affiliation Zip: Not reported
Affiliation Phone: (619) 358-1231,

Affiliation Type Desc: Property Owner
Entity Name: Builders First Source
Entity Title: Not reported
Affiliation Address: 3250 SPORTS ARENA BLVD
Affiliation City: SAN DIEGO
Affiliation State: CA
Affiliation Country: United States
Affiliation Zip: 92110
Affiliation Phone: (619) 358-1231,

Affiliation Type Desc: Parent Corporation
Entity Name: PROBUILD COMPANY LLC
Entity Title: Not reported
Affiliation Address: Not reported
Affiliation City: Not reported
Affiliation State: Not reported
Affiliation Country: Not reported
Affiliation Zip: Not reported
Affiliation Phone: ,

Affiliation Type Desc: Document Preparer
Entity Name: David Spruce
Entity Title: Not reported
Affiliation Address: Not reported
Affiliation City: Not reported
Affiliation State: Not reported
Affiliation Country: Not reported
Affiliation Zip: Not reported
Affiliation Phone: ,

Map ID
Direction
Distance
Elevation

MAP FINDINGS

Site

Database(s)

EDR ID Number
EPA ID Number

LUMBERMEN'S STORE #403 (Continued)

S121742790

Affiliation Type Desc: Environmental Contact
Entity Name: Troy Staufenbeil
Entity Title: Not reported
Affiliation Address: 3250 SPORTS ARENA BLVD
Affiliation City: SAN DIEGO
Affiliation State: CA
Affiliation Country: Not reported
Affiliation Zip: 92110
Affiliation Phone: ,

Affiliation Type Desc: Identification Signer
Entity Name: JOE LAWRENCE
Entity Title: SVP LOCAL MARKET
Affiliation Address: Not reported
Affiliation City: Not reported
Affiliation State: Not reported
Affiliation Country: Not reported
Affiliation Zip: Not reported
Affiliation Phone: ,

Affiliation Type Desc: CUPA District
Entity Name: Santa Cruz County Environmental Health
Entity Title: Not reported
Affiliation Address: 701 Ocean Boulevard, Suite 312
Affiliation City: Santa Cruz
Affiliation State: CA
Affiliation Country: Not reported
Affiliation Zip: 95060
Affiliation Phone: (831) 454-2022,

M79
South
1/8-1/4
0.184 mi.
972 ft.

LUMBERMEN'S STORE #403
2435 41ST AVE
SOQUEL, CA 95073

CUPA Listings S108219589
N/A

Site 4 of 5 in cluster M

Relative:
Lower
Actual:
103 ft.

CUPA SANTA CRUZ:

Name: LUMBERMEN'S STORE #403
Address: 2435 41ST AVE
City,State,Zip: SOQUEL, CA 95073
Facility Id: FA0001574
Cross Street: HIGHWAY 1
Description: HMMP STANDARD FORM QR 3

Name: LUMBERMEN'S STORE #403
Address: 2435 41ST AVE
City,State,Zip: SOQUEL, CA 95073
Facility Id: FA0001574
Cross Street: HIGHWAY 1
Description: HMMP STANDARD FORM FILING FEE

Name: LUMBERMEN'S STORE #403
Address: 2435 41ST AVE
City,State,Zip: SOQUEL, CA 95073
Facility Id: FA0001574
Cross Street: HIGHWAY 1
Description: HAZARDOUS WASTE GENERATOR (HMMP STD FORM)

Map ID
Direction
Distance
Elevation

MAP FINDINGS

Site

Database(s)

EDR ID Number
EPA ID Number

LUMBERMEN'S STORE #403 (Continued)

S108219589

Name: LUMBERMEN'S STORE #403
Address: 2435 41ST AVE
City,State,Zip: SOQUEL, CA 95073
Facility Id: FA0001574
Cross Street: HIGHWAY 1
Description: ABOVEGROUND PETROLEUM STORAGE-SPCC FACILITY

M80
South
1/8-1/4
0.184 mi.
972 ft.

BUILDERS FIRSTSOUCEE DBA SAN LORENZO LUMBER
2435 41ST AVE
SOQUEL, CA 95062

RCRA NonGen / NLR 1024861679
CAL000430165

Site 5 of 5 in cluster M

Relative:
Lower
Actual:
103 ft.

RCRA Listings:
Date Form Received by Agency: 20210806
Handler Name: Builders Firstsource Dba San Lorenzo Lumber
Handler Address: 41ST AVE
Handler City,State,Zip: SOQUEL, CA 95062
EPA ID: CAL000430165
Contact Name: KEVIN NICE JR
Contact Address: 41ST AVE
Contact City,State,Zip: SOQUEL, CA 95062
Contact Telephone: 831-475-6100
Contact Fax: Not reported
Contact Email: KEVIN.NICEJR@SANLORENZOLUMBER.COM
Contact Title: Not reported
EPA Region: 09
Land Type: Not reported
Federal Waste Generator Description: Not a generator, verified
Non-Notifier: Not reported
Biennial Report Cycle: Not reported
Accessibility: Not reported
Active Site Indicator: Handler Activities
State District Owner: Not reported
State District: Not reported
Mailing Address: SPORTS ARENA BLVD
Mailing City,State,Zip: SAN DIEGO, CA 92110
Owner Name: Builders First Source
Owner Type: Other
Operator Name: Builders First Source
Operator Type: Other
Short-Term Generator Activity: No
Importer Activity: No
Mixed Waste Generator: No
Transporter Activity: No
Transfer Facility Activity: No
Recycler Activity with Storage: No
Small Quantity On-Site Burner Exemption: No
Smelting Melting and Refining Furnace Exemption: No
Underground Injection Control: No
Off-Site Waste Receipt: No
Universal Waste Indicator: Yes
Universal Waste Destination Facility: Yes
Federal Universal Waste: No
Active Site State-Reg Handler: ---
Federal Facility Indicator: Not reported
Hazardous Secondary Material Indicator: N
Sub-Part K Indicator: Not reported

Map ID
 Direction
 Distance
 Elevation

MAP FINDINGS

Site

Database(s)

EDR ID Number
 EPA ID Number

BUILDERS FIRSTSOUCE DBA SAN LORENZO LUMBER (Continued)

1024861679

2018 GPRA Permit Baseline:	Not on the Baseline
2018 GPRA Renewals Baseline:	Not on the Baseline
202 GPRA Corrective Action Baseline:	No
Subject to Corrective Action Universe:	No
Non-TSDFs Where RCRA CA has Been Imposed Universe:	No
Corrective Action Priority Ranking:	No NCAPS ranking
Environmental Control Indicator:	No
Institutional Control Indicator:	No
Human Exposure Controls Indicator:	N/A
Groundwater Controls Indicator:	N/A
Significant Non-Complier Universe:	No
Unaddressed Significant Non-Complier Universe:	No
Addressed Significant Non-Complier Universe:	No
Significant Non-Complier With a Compliance Schedule Universe:	No
Financial Assurance Required:	Not reported
Handler Date of Last Change:	20210902
Recognized Trader-Importer:	No
Recognized Trader-Exporter:	No
Importer of Spent Lead Acid Batteries:	No
Exporter of Spent Lead Acid Batteries:	No
Recycler Activity Without Storage:	No
Manifest Broker:	No
Sub-Part P Indicator:	No

Handler - Owner Operator:

Owner/Operator Indicator:	Operator
Owner/Operator Name: BUILDERS FIRST SOURCE	
Legal Status:	Other
Date Became Current:	Not reported
Date Ended Current:	Not reported
Owner/Operator Address:	3250 SPORTS ARENA BLVD
Owner/Operator City,State,Zip:	SAN DIEGO, CA 92110
Owner/Operator Telephone:	619-224-4161
Owner/Operator Telephone Ext:	Not reported
Owner/Operator Fax:	Not reported
Owner/Operator Email:	Not reported

Owner/Operator Indicator:	Operator
Owner/Operator Name: CAMERON JOURAS	
Legal Status:	Other
Date Became Current:	Not reported
Date Ended Current:	Not reported
Owner/Operator Address:	2435 41ST AVE
Owner/Operator City,State,Zip:	SOQUEL, CA 95062
Owner/Operator Telephone:	831-475-6100
Owner/Operator Telephone Ext:	Not reported
Owner/Operator Fax:	Not reported
Owner/Operator Email:	Not reported

Owner/Operator Indicator:	Owner
Owner/Operator Name: BUILDERS FIRST SOURCE	
Legal Status:	Other
Date Became Current:	Not reported
Date Ended Current:	Not reported
Owner/Operator Address:	2001 BRYAN ST STE 1600
Owner/Operator City,State,Zip:	DALLAS, TX 75201

Map ID
Direction
Distance
Elevation

MAP FINDINGS

Site

Database(s)

EDR ID Number
EPA ID Number

BUILDERS FIRSTSOUCECE DBA SAN LORENZO LUMBER (Continued)

1024861679

Owner/Operator Telephone: 214-880-3500
Owner/Operator Telephone Ext: Not reported
Owner/Operator Fax: Not reported
Owner/Operator Email: Not reported

Owner/Operator Indicator: Owner
Owner/Operator Name: BUILDERS FIRST SOURCE
Legal Status: Other
Date Became Current: Not reported
Date Ended Current: Not reported
Owner/Operator Address: 3250 SPORTS ARENA BLVD
Owner/Operator City,State,Zip: SAN DIEGO, CA 92110
Owner/Operator Telephone: 619-224-4161
Owner/Operator Telephone Ext: Not reported
Owner/Operator Fax: Not reported
Owner/Operator Email: Not reported

Historic Generators:

Receive Date: 20170821
Handler Name: SAN LORENZO LUMBER
Federal Waste Generator Description: Not a generator, verified
State District Owner: Not reported
Large Quantity Handler of Universal Waste: No
Recognized Trader Importer: No
Recognized Trader Exporter: No
Spent Lead Acid Battery Importer: No
Spent Lead Acid Battery Exporter: No
Current Record: No
Non Storage Recycler Activity: Not reported
Electronic Manifest Broker: Not reported

Receive Date: 20210806
Handler Name: BUILDERS FIRSTSOUCECE DBA SAN LORENZO LUMBER
Federal Waste Generator Description: Not a generator, verified
State District Owner: Not reported
Large Quantity Handler of Universal Waste: No
Recognized Trader Importer: No
Recognized Trader Exporter: No
Spent Lead Acid Battery Importer: No
Spent Lead Acid Battery Exporter: No
Current Record: Yes
Non Storage Recycler Activity: No
Electronic Manifest Broker: No

List of NAICS Codes and Descriptions:

NAICS Code: 811111
NAICS Description: GENERAL AUTOMOTIVE REPAIR

Facility Has Received Notices of Violations:

Violations: No Violations Found

Evaluation Action Summary:

Evaluations: No Evaluations Found

Map ID
 Direction
 Distance
 Elevation

MAP FINDINGS

Site

Database(s)

EDR ID Number
 EPA ID Number

81
West
1/8-1/4
0.191 mi.
1007 ft.

CONCEPTS 2 INDUSTRIES, INC.
2829 S. RODEO GULCH RD. #6
SOQUEL, CA 95073

RCRA NonGen / NLR

1024763983
CAC002983849

Relative:
Lower
Actual:
113 ft.

RCRA Listings:	
Date Form Received by Agency:	20181008
Handler Name:	Concepts 2 Industries, Inc.
Handler Address:	2829 S. RODEO GULCH RD. #6
Handler City,State,Zip:	SOQUEL, CA 95073
EPA ID:	CAC002983849
Contact Name:	KAYLA GAMMINO
Contact Address:	2829 S. RODEO GULCH RD. #6
Contact City,State,Zip:	SOQUEL, CA 95073
Contact Telephone:	831-464-1111
Contact Fax:	831-464-1100
Contact Email:	KAYLA.GAMMINO@CONCEPTS2.COM
Contact Title:	Not reported
EPA Region:	09
Land Type:	Not reported
Federal Waste Generator Description:	Not a generator, verified
Non-Notifier:	Not reported
Biennial Report Cycle:	Not reported
Accessibility:	Not reported
Active Site Indicator:	Handler Activities
State District Owner:	Not reported
State District:	Not reported
Mailing Address:	2829 S. RODEO GULCH RD. #6
Mailing City,State,Zip:	SOQUEL, CA 95073
Owner Name:	Michael Lodico
Owner Type:	Other
Operator Name:	Kayla Gammino
Operator Type:	Other
Short-Term Generator Activity:	No
Importer Activity:	No
Mixed Waste Generator:	No
Transporter Activity:	No
Transfer Facility Activity:	No
Recycler Activity with Storage:	No
Small Quantity On-Site Burner Exemption:	No
Smelting Melting and Refining Furnace Exemption:	No
Underground Injection Control:	No
Off-Site Waste Receipt:	No
Universal Waste Indicator:	Yes
Universal Waste Destination Facility:	Yes
Federal Universal Waste:	No
Active Site State-Reg Handler:	---
Federal Facility Indicator:	Not reported
Hazardous Secondary Material Indicator:	N
Sub-Part K Indicator:	Not reported
2018 GPRC Permit Baseline:	Not on the Baseline
2018 GPRC Renewals Baseline:	Not on the Baseline
202 GPRC Corrective Action Baseline:	No
Subject to Corrective Action Universe:	No
Non-TSDFs Where RCRA CA has Been Imposed Universe:	No
Corrective Action Priority Ranking:	No NCAPS ranking
Environmental Control Indicator:	No
Institutional Control Indicator:	No

Map ID
Direction
Distance
Elevation

MAP FINDINGS

Site

Database(s)

EDR ID Number
EPA ID Number

CONCEPTS 2 INDUSTRIES, INC. (Continued)

1024763983

Human Exposure Controls Indicator: N/A
Groundwater Controls Indicator: N/A
Significant Non-Complier Universe: No
Unaddressed Significant Non-Complier Universe: No
Addressed Significant Non-Complier Universe: No
Significant Non-Complier With a Compliance Schedule Universe: No
Financial Assurance Required: Not reported
Handler Date of Last Change: 20181120
Recognized Trader-Importer: No
Recognized Trader-Exporter: No
Importer of Spent Lead Acid Batteries: No
Exporter of Spent Lead Acid Batteries: No
Recycler Activity Without Storage: No
Manifest Broker: No
Sub-Part P Indicator: No

Handler - Owner Operator:

Owner/Operator Indicator: Operator
Owner/Operator Name: KAYLA GAMMINO
Legal Status: Other
Date Became Current: Not reported
Date Ended Current: Not reported
Owner/Operator Address: 2829 S. RODEO GULCH RD. #6
Owner/Operator City,State,Zip: SOQUEL, CA 95073
Owner/Operator Telephone: 831-464-1111
Owner/Operator Telephone Ext: Not reported
Owner/Operator Fax: Not reported
Owner/Operator Email: Not reported

Owner/Operator Indicator: Owner
Owner/Operator Name: MICHAEL LODICO
Legal Status: Other
Date Became Current: Not reported
Date Ended Current: Not reported
Owner/Operator Address: 2829 S. RODEO GULCH RD. #6
Owner/Operator City,State,Zip: SOQUEL, CA 95073
Owner/Operator Telephone: 831-464-1111
Owner/Operator Telephone Ext: Not reported
Owner/Operator Fax: Not reported
Owner/Operator Email: Not reported

Historic Generators:

Receive Date: 20181008
Handler Name: CONCEPTS 2 INDUSTRIES, INC.
Federal Waste Generator Description: Not a generator, verified
State District Owner: Not reported
Large Quantity Handler of Universal Waste: No
Recognized Trader Importer: No
Recognized Trader Exporter: No
Spent Lead Acid Battery Importer: No
Spent Lead Acid Battery Exporter: No
Current Record: Yes
Non Storage Recycler Activity: Not reported
Electronic Manifest Broker: Not reported

Map ID
Direction
Distance
Elevation

MAP FINDINGS

Site

Database(s)

EDR ID Number
EPA ID Number

CONCEPTS 2 INDUSTRIES, INC. (Continued)

1024763983

List of NAICS Codes and Descriptions:

NAICS Code: 56299
NAICS Description: ALL OTHER WASTE MANAGEMENT SERVICES

Facility Has Received Notices of Violations:

Violations: No Violations Found

Evaluation Action Summary:

Evaluations: No Evaluations Found

K82
West
1/8-1/4
0.191 mi.
1010 ft.

ALLEN BROTHERS OIL IV INC DBA VALVOLINE INSTANT OI
2878 S RODEO GULCH RD
SOQUEL, CA 95073
Site 6 of 8 in cluster K

RCRA NonGen / NLR

1024830232
CAL000364983

Relative:
Lower
Actual:
98 ft.

RCRA Listings:
Date Form Received by Agency: 20191202
Handler Name: Allen Brothers Oil Iv Inc DbA Valvoline Instant Oil Change
Handler Address: 2878 S RODEO GULCH RD
Handler City,State,Zip: SOQUEL, CA 95073-2083
EPA ID: CAL000364983
Contact Name: SCOTT ALLEN
Contact Address: PO BOX 3977
Contact City,State,Zip: SALINAS, CA 93912
Contact Telephone: 831-320-5792
Contact Fax: Not reported
Contact Email: SCOTT@ALLENBROTHERS.US
Contact Title: Not reported
EPA Region: 09
Land Type: Not reported
Federal Waste Generator Description: Not a generator, verified
Non-Notifier: Not reported
Biennial Report Cycle: Not reported
Accessibility: Not reported
Active Site Indicator: Not reported
State District Owner: Not reported
State District: Not reported
Mailing Address: PO BOX 3977
Mailing City,State,Zip: SALINAS, CA 93912-0000
Owner Name: Allen Brothers Oil Iii Inc
Owner Type: Other
Operator Name: Allen Brothers Oil Iii Inc
Operator Type: Other
Short-Term Generator Activity: No
Importer Activity: No
Mixed Waste Generator: No
Transporter Activity: No
Transfer Facility Activity: No
Recycler Activity with Storage: No
Small Quantity On-Site Burner Exemption: No
Smelting Melting and Refining Furnace Exemption: No
Underground Injection Control: No
Off-Site Waste Receipt: No
Universal Waste Indicator: No

Map ID
Direction
Distance
Elevation

MAP FINDINGS

Site

Database(s)

EDR ID Number
EPA ID Number

ALLEN BROTHERS OIL IV INC DBA VALVOLINE INSTANT OIL CHANGE (Continued)

1024830232

Universal Waste Destination Facility:	No
Federal Universal Waste:	No
Active Site State-Reg Handler:	---
Federal Facility Indicator:	Not reported
Hazardous Secondary Material Indicator:	N
Sub-Part K Indicator:	Not reported
2018 GPRC Permit Baseline:	Not on the Baseline
2018 GPRC Renewals Baseline:	Not on the Baseline
202 GPRC Corrective Action Baseline:	No
Subject to Corrective Action Universe:	No
Non-TSDFs Where RCRA CA has Been Imposed Universe:	No
Corrective Action Priority Ranking:	No NCAPS ranking
Environmental Control Indicator:	No
Institutional Control Indicator:	No
Human Exposure Controls Indicator:	N/A
Groundwater Controls Indicator:	N/A
Significant Non-Complier Universe:	No
Unaddressed Significant Non-Complier Universe:	No
Addressed Significant Non-Complier Universe:	No
Significant Non-Complier With a Compliance Schedule Universe:	No
Financial Assurance Required:	Not reported
Handler Date of Last Change:	20191211
Recognized Trader-Importer:	No
Recognized Trader-Exporter:	No
Importer of Spent Lead Acid Batteries:	No
Exporter of Spent Lead Acid Batteries:	No
Recycler Activity Without Storage:	No
Manifest Broker:	No
Sub-Part P Indicator:	No

Handler - Owner Operator:

Owner/Operator Indicator:	Owner
Owner/Operator Name:	ALLEN BROTHERS OIL III INC
Legal Status:	Other
Date Became Current:	Not reported
Date Ended Current:	Not reported
Owner/Operator Address:	PO BOX 3977
Owner/Operator City,State,Zip:	SALINAS, CA 93912-0000
Owner/Operator Telephone:	831-320-5792
Owner/Operator Telephone Ext:	Not reported
Owner/Operator Fax:	Not reported
Owner/Operator Email:	Not reported

Owner/Operator Indicator:	Operator
Owner/Operator Name:	ALLEN BROTHERS OIL III INC
Legal Status:	Other
Date Became Current:	Not reported
Date Ended Current:	Not reported
Owner/Operator Address:	PO BOX 3977
Owner/Operator City,State,Zip:	SALINAS, CA 93912-0000
Owner/Operator Telephone:	831-320-5792
Owner/Operator Telephone Ext:	Not reported
Owner/Operator Fax:	Not reported
Owner/Operator Email:	Not reported

Map ID
Direction
Distance
Elevation

MAP FINDINGS

Site

Database(s)

EDR ID Number
EPA ID Number

ALLEN BROTHERS OIL IV INC DBA VALVOLINE INSTANT OIL CHANGE (Continued)

1024830232

Historic Generators:

Receive Date: 20191202
Handler Name: ALLEN BROTHERS OIL IV INC DBA VALVOLINE INSTANT OIL CHANGE
Federal Waste Generator Description: Not a generator, verified
State District Owner: Not reported
Large Quantity Handler of Universal Waste: No
Recognized Trader Importer: No
Recognized Trader Exporter: No
Spent Lead Acid Battery Importer: No
Spent Lead Acid Battery Exporter: No
Current Record: Yes
Non Storage Recycler Activity: No
Electronic Manifest Broker: No

List of NAICS Codes and Descriptions:

NAICS Code: 811198
NAICS Description: ALL OTHER AUTOMOTIVE REPAIR AND MAINTENANCE

Facility Has Received Notices of Violations:

Violations: No Violations Found

Evaluation Action Summary:

Evaluations: No Evaluations Found

K83
West
1/8-1/4
0.191 mi.
1010 ft.

ALLEN BROTHERS OIL IV INC. DBA VALVOLINE INSTANT O
2878 S RODEO GULCH RD
SOQUEL, CA 93912

CUPA Listings **S111293307**
HWTS **N/A**
HAZNET

Site 7 of 8 in cluster K

Relative:

CUPA SANTA CRUZ:

Lower
Actual:
98 ft.

Name: OIL CAN HENRYS*
Address: 2878 S RODEO GULCH RD
City,State,Zip: SOQUEL, CA 95073
Facility Id: FA0006940
Cross Street: SOQUEL DR
Description: HMMP STANDARD FORM FILING FEE

Name: OIL CAN HENRYS*
Address: 2878 S RODEO GULCH RD
City,State,Zip: SOQUEL, CA 95073
Facility Id: FA0006940
Cross Street: SOQUEL DR
Description: HMMP STANDARD FORM QR 4

Name: OIL CAN HENRYS*
Address: 2878 S RODEO GULCH RD
City,State,Zip: SOQUEL, CA 95073
Facility Id: FA0006940
Cross Street: SOQUEL DR
Description: HAZARDOUS WASTE GENERATOR (HMMP STD FORM)

Name: OIL CAN HENRYS*
Address: 2878 S RODEO GULCH RD
City,State,Zip: SOQUEL, CA 95073

Map ID
Direction
Distance
Elevation

MAP FINDINGS

Site

Database(s)

EDR ID Number
EPA ID Number

ALLEN BROTHERS OIL IV INC. DBA VALVOLINE INSTANT OIL CHANGE (Continued)

S111293307

Facility Id: FA0006940
Cross Street: SOQUEL DR
Description: ABOVEGROUND PETROLEUM STORAGE-SPCC FACILITY

HWTS:

Name: ALLEN BROTHERS OIL IV, INC.
Address: 2878 S RODEO GULCH RD
Address 2: Not reported
City,State,Zip: SOQUEL, CA 95073
EPA ID: CAL000364983
Inactive Date: 12/02/2019
Create Date: 06/27/2011
Last Act Date: Not reported
Mailing Name: Not reported
Mailing Address: PO BOX 3977
Mailing Address 2: Not reported
Mailing City,State,Zip: SALINAS, CA 939123977
Owner Name: ALLEN BROTHERS OIL III INC
Owner Address: PO BOX 3977
Owner Address 2: Not reported
Owner City,State,Zip: SALINAS, CA 939123977
Owner Phone: Not reported
Owner Fax: Not reported
Contact Name: SCOTT ALLEN
Contact Address: PO BOX 3977
Contact Address 2: Not reported
City,State,Zip: SALINAS, CA 93912
Contact Phone: Not reported
Contact Fax: Not reported
Facility Status: Inactive
Facility Type: PERMANENT
Category: STATE
Latitude: 36.98693
Longitude: -121.96954

NAICS:

EPA ID: CAL000364983
Create Date: 2011-06-27 13:21:19.277
NAICS Code: 811198
NAICS Description: All Other Automotive Repair and Maintenance
Issued EPA ID Date: 2011-06-27 13:21:19.23000
Inactive Date: 2019-12-02 00:00:00
Facility Name: ALLEN BROTHERS OIL IV, INC.
Facility Address: 2878 S RODEO GULCH RD
Facility Address 2: Not reported
Facility City: SOQUEL
Facility County: Not reported
Facility State: CA
Facility Zip: 950732083

HAZNET:

Name: ALLEN BROTHERS OIL IV INC. DBA VALVOLINE INSTANT OIL CHANGE
Address: 2878 S RODEO GULCH RD
Address 2: Not reported
City,State,Zip: SOQUEL, CA 939123977
Contact: SCOTT ALLEN

Map ID
Direction
Distance
Elevation

MAP FINDINGS

Site

Database(s)

EDR ID Number
EPA ID Number

ALLEN BROTHERS OIL IV INC. DBA VALVOLINE INSTANT OIL CHANGE (Continued)

S111293307

Telephone:	8313205792
Mailing Name:	Not reported
Mailing Address:	PO BOX 3977
Year:	2019
Gepaid:	CAL000364983
TSD EPA ID:	AZR000515924
CA Waste Code:	352 - Other organic solids
Disposal Method:	H141 - Storage, Bulking, And/Or Transfer Off Site--No Treatment/Reovery (H010-H129) Or (H131-H135)
Tons:	0.16000
Year:	2019
Gepaid:	CAL000364983
TSD EPA ID:	AZR000521146
CA Waste Code:	352 - Other organic solids
Disposal Method:	H141 - Storage, Bulking, And/Or Transfer Off Site--No Treatment/Reovery (H010-H129) Or (H131-H135)
Tons:	1.60000
Year:	2018
Gepaid:	CAL000364983
TSD EPA ID:	CAD097030993
CA Waste Code:	352 - Other organic solids
Disposal Method:	H141 - Storage, Bulking, And/Or Transfer Off Site--No Treatment/Reovery (H010-H129) Or (H131-H135)
Tons:	0.17500
Year:	2018
Gepaid:	CAL000364983
TSD EPA ID:	AZR000515924
CA Waste Code:	352 - Other organic solids
Disposal Method:	H141 - Storage, Bulking, And/Or Transfer Off Site--No Treatment/Reovery (H010-H129) Or (H131-H135)
Tons:	1.41750
Year:	2017
Gepaid:	CAL000364983
TSD EPA ID:	CAD097030993
CA Waste Code:	352 - Other organic solids
Disposal Method:	H141 - Storage, Bulking, And/Or Transfer Off Site--No Treatment/Reovery (H010-H129) Or (H131-H135)
Tons:	1.335
Year:	2016
Gepaid:	CAL000364983
TSD EPA ID:	CAD097030993
CA Waste Code:	352 - Other organic solids
Disposal Method:	H141 - Storage, Bulking, And/Or Transfer Off Site--No Treatment/Reovery (H010-H129) Or (H131-H135)
Tons:	0.505
Year:	2015
Gepaid:	CAL000364983
TSD EPA ID:	CAD097030993
CA Waste Code:	352 - Other organic solids
Disposal Method:	H141 - Storage, Bulking, And/Or Transfer Off Site--No

Map ID
Direction
Distance
Elevation

MAP FINDINGS

Site

Database(s)

EDR ID Number
EPA ID Number

ALLEN BROTHERS OIL IV INC. DBA VALVOLINE INSTANT OIL CHANGE (Continued)

S111293307

Tons:	Treatment/Reovery (H010-H129) Or (H131-H135) 0.345
Year:	2014
Gepaid:	CAL000364983
TSD EPA ID:	CAT080013352
CA Waste Code:	343 - Unspecified organic liquid mixture
Disposal Method:	H039 - Other Recovery Of Reclamation For Reuse Including Acid Regeneration, Organics Recovery Ect
Tons:	0.187
Year:	2014
Gepaid:	CAL000364983
TSD EPA ID:	CAD097030993
CA Waste Code:	352 - Other organic solids
Disposal Method:	H141 - Storage, Bulking, And/Or Transfer Off Site--No Treatment/Reovery (H010-H129) Or (H131-H135)
Tons:	0.1375
Year:	2013
Gepaid:	CAL000364983
TSD EPA ID:	CAD097030993
CA Waste Code:	352 - Other organic solids
Disposal Method:	H141 - Storage, Bulking, And/Or Transfer Off Site--No Treatment/Reovery (H010-H129) Or (H131-H135)
Tons:	0.15

[Click this hyperlink](#) while viewing on your computer to access additional CA HAZNET: detail in the EDR Site Report.

Detail Two:

Year:	2019
EM Manifest ID:	626785
Shipment Date:	9/9/2019
Receipt Date:	9/18/2019
Manifest Number:	020801500JJK
Generator EPA ID:	CAL000364983
Name:	ALLEN BROTHERS OIL IV INC (DBA OIL CAN HENRY'S)
Address:	2878 S RODEO GULCH RD
Address 2:	Not reported
City:	SOQUEL
Zip:	95073-2083
Telephone:	800-424-9300
Contact:	Not reported
Contact Telephone:	831-475-2102
Transporter 1 EPA ID:	CAD028277036
Transporter 1 Emergency Number:	Not reported
Transporter 2 EPA ID:	CAR000175422
Transporter 2 Emergency Number:	Not reported
TSDF EPA ID:	AZR000521146
TSDF Name:	YUMA YES 2 WASTE TRANSFER STATION
TSDF Address 1:	6500 S US HIGHWAY 95
TSDF Address 2:	Not reported
TSDF City:	YUMA
TSDF Zip:	85365
TSDF Telephone:	Not reported

Map ID
Direction
Distance
Elevation

MAP FINDINGS

Site

Database(s)

EDR ID Number
EPA ID Number

ALLEN BROTHERS OIL IV INC. DBA VALVOLINE INSTANT OIL CHANGE (Continued)

S111293307

State:

Year: 2019
EM Manifest ID: 626785
Generator EPA ID: CAL000364983
Shipment Date: 2019-09-09
Manifest Number: 020801500JJK
Line Number: 1
Method Code: H141
Quantity Tons: 0.05000
Quantity Waste: 100.000000
Quantity Unit: P
Number of Containers: 1
Type of Container: Metal drums, barrels, kegs
Quantity Type: Pounds
State Code: 352

Year: 2019
EM Manifest ID: 626785
Generator EPA ID: CAL000364983
Shipment Date: 2019-09-09
Manifest Number: 020801500JJK
Line Number: 2
Method Code: H141
Quantity Tons: 0.05000
Quantity Waste: 100.000000
Quantity Unit: P
Number of Containers: 1
Type of Container: Metal drums, barrels, kegs
Quantity Type: Pounds
State Code: 352

Year: 2019
EM Manifest ID: 667951
Shipment Date: 9/23/2019
Receipt Date: 10/2/2019
Manifest Number: 020802319JJK
Generator EPA ID: CAL000364983
Name: OIL CAN HENRY'S - SOQUEL
Address: 2878 S RODEO GULCH RD
Address 2: Not reported
City: SOQUEL
Zip: 95073
Telephone: 800-424-9300
Contact: Not reported
Contact Telephone: 831-475-2102
Transporter 1 EPA ID: CAD028277036
Transporter 1 Emergency Number: Not reported
Transporter 2 EPA ID: CAR000175422
Transporter 2 Emergency Number: Not reported
TSDf EPA ID: AZR000521146
TSDf Name: YUMA YES 2 WASTE TRANSFER STATION
TSDf Address 1: 6500 S US HIGHWAY 95
TSDf Address 2: Not reported
TSDf City: YUMA
TSDf Zip: 85365
TSDf Telephone: Not reported

Map ID
Direction
Distance
Elevation

MAP FINDINGS

Site

Database(s)

EDR ID Number
EPA ID Number

ALLEN BROTHERS OIL IV INC. DBA VALVOLINE INSTANT OIL CHANGE (Continued)

S111293307

State:

Year: 2019
EM Manifest ID: 667951
Generator EPA ID: CAL000364983
Shipment Date: 2019-09-23
Manifest Number: 020802319JJK
Line Number: 1
Method Code: H141
Quantity Tons: 0.06000
Quantity Waste: 120.000000
Quantity Unit: P
Number of Containers: 1
Type of Container: Metal drums, barrels, kegs
Quantity Type: Pounds
State Code: 352

Year: 2019
EM Manifest ID: 566141
Shipment Date: 8/8/2019
Receipt Date: 8/19/2019
Manifest Number: 020379540JJK
Generator EPA ID: CAL000364983
Name: OIL CAN HENRYS-SOQUEL
Address: 2878 S RODEO GULCH RD
Address 2: Not reported
City: SOQUEL
Zip: 95073
Telephone: 800-424-9300
Contact: Not reported
Contact Telephone: 831-475-2102
Transporter 1 EPA ID: CAD028277036
Transporter 1 Emergency Number: Not reported
Transporter 2 EPA ID: CAR000175422
Transporter 2 Emergency Number: Not reported
TSDf EPA ID: AZR000521146
TSDf Name: YUMA YES 2 WASTE TRANSFER STATION
TSDf Address 1: 6500 S US HIGHWAY 95
TSDf Address 2: Not reported
TSDf City: YUMA
TSDf Zip: 85365
TSDf Telephone: Not reported

State:

Year: 2019
EM Manifest ID: 566141
Generator EPA ID: CAL000364983
Shipment Date: 2019-08-08
Manifest Number: 020379540JJK
Line Number: 1
Method Code: H141
Quantity Tons: 0.10000
Quantity Waste: 200.000000
Quantity Unit: P
Number of Containers: 1
Type of Container: Metal drums, barrels, kegs
Quantity Type: Pounds

Map ID
Direction
Distance
Elevation

MAP FINDINGS

Site

Database(s)

EDR ID Number
EPA ID Number

ALLEN BROTHERS OIL IV INC. DBA VALVOLINE INSTANT OIL CHANGE (Continued)

S111293307

State Code: 352

Year: 2019
EM Manifest ID: b1b714cc-d3e8-43c6-8b07-3084b2cc125f
Shipment Date: 8/26/2019
Receipt Date: 8/29/2019
Manifest Number: 020801269JJK
Generator EPA ID: CAL000364983
Name: OIL CAN HENRY'S-SOQUEL
Address: 2878 SOUTH RODEO GULCH RD
Address 2: Not reported
City: SOQUEL
Zip: 95073
Telephone: 800-424-9300
Contact: Not reported
Contact Telephone: 831-475-2102
Transporter 1 EPA ID: CAD028277036
Transporter 1 Emergency Number: Not reported
Transporter 2 EPA ID: CAR000175422
Transporter 2 Emergency Number: Not reported
TSDf EPA ID: AZR000521146
TSDf Name: YUMA YES 2 WASTE TRANSFER STATION
TSDf Address 1: 6500 S US HIGHWAY 95
TSDf Address 2: Not reported
TSDf City: YUMA
TSDf Zip: 85365
TSDf Telephone: Not reported

State:
Year: 2019
EM Manifest ID: b1b714cc-d3e8-43c6-8b07-3084b2cc125f
Generator EPA ID: CAL000364983
Shipment Date: 2019-08-26
Manifest Number: 020801269JJK
Line Number: 1
Method Code: H141
Quantity Tons: 0.07500
Quantity Waste: 150.000000
Quantity Unit: P
Number of Containers: 1
Type of Container: Metal drums, barrels, kegs
Quantity Type: Pounds
State Code: 352

Year: 2019
EM Manifest ID: 424278
Shipment Date: 8/21/2018
Receipt Date: 8/31/2018
Manifest Number: 018154362JJK
Generator EPA ID: CAL000364983
Name: ALLEN BROTHERS OIL IV INC (DBA OIL CAN HENRY'S)
Address: 2878 S RODEO GULCH RD
Address 2: Not reported
City: SOQUEL
Zip: 95073-2083
Telephone: 800-424-9300

Map ID
Direction
Distance
Elevation

MAP FINDINGS

Site

Database(s)

EDR ID Number
EPA ID Number

ALLEN BROTHERS OIL IV INC. DBA VALVOLINE INSTANT OIL CHANGE (Continued)

S111293307

Contact:	Not reported
Contact Telephone:	931-475-2102
Transporter 1 EPA ID:	CAD028277036
Transporter 1 Emergency Number:	Not reported
Transporter 2 EPA ID:	CAR000175422
Transporter 2 Emergency Number:	Not reported
TSDf EPA ID:	AZR000515924
TSDf Name:	YUMA YES WASTE TRANSFER FACILITY
TSDf Address 1:	2730 E 13TH ST
TSDf Address 2:	Not reported
TSDf City:	YUMA
TSDf Zip:	85365-1901
TSDf Telephone:	Not reported
State:	
Year:	2019
EM Manifest ID:	424278
Generator EPA ID:	CAL000364983
Shipment Date:	2018-08-21
Manifest Number:	018154362JJK
Line Number:	1
Method Code:	H141
Quantity Tons:	0.05000
Quantity Waste:	100.000000
Quantity Unit:	P
Number of Containers:	1
Type of Container:	Metal drums, barrels, kegs
Quantity Type:	Pounds
State Code:	352
Year:	2019
EM Manifest ID:	507934
Shipment Date:	7/24/2019
Receipt Date:	8/1/2019
Manifest Number:	020376493JJK
Generator EPA ID:	CAL000364983
Name:	ALLEN BROTHERS OIL IV INC (DBA OIL CAN HENRYS)
Address:	2878 S RODEO GULCH RD
Address 2:	Not reported
City:	SOQUEL
Zip:	95073-2083
Telephone:	800-424-9300
Contact:	Not reported
Contact Telephone:	831-475-2102
Transporter 1 EPA ID:	CAD028277036
Transporter 1 Emergency Number:	Not reported
Transporter 2 EPA ID:	CAR000175422
Transporter 2 Emergency Number:	Not reported
TSDf EPA ID:	AZR000521146
TSDf Name:	YUMA YES 2 WASTE TRANSFER STATION
TSDf Address 1:	6500 S US HIGHWAY 95
TSDf Address 2:	Not reported
TSDf City:	YUMA
TSDf Zip:	85365
TSDf Telephone:	Not reported
State:	

Map ID
Direction
Distance
Elevation

MAP FINDINGS

Site

Database(s)

EDR ID Number
EPA ID Number

ALLEN BROTHERS OIL IV INC. DBA VALVOLINE INSTANT OIL CHANGE (Continued)

S111293307

Year: 2019
EM Manifest ID: 507934
Generator EPA ID: CAL000364983
Shipment Date: 2019-07-24
Manifest Number: 020376493JJK
Line Number: 1
Method Code: H141
Quantity Tons: 0.22500
Quantity Waste: 450.000000
Quantity Unit: P
Number of Containers: 3
Type of Container: Metal drums, barrels, kegs
Quantity Type: Pounds
State Code: 352

Year: 2019
EM Manifest ID: 507934
Generator EPA ID: CAL000364983
Shipment Date: 2019-07-24
Manifest Number: 020376493JJK
Line Number: 2
Method Code: H141
Quantity Tons: 0.06500
Quantity Waste: 130.000000
Quantity Unit: P
Number of Containers: 1
Type of Container: Metal drums, barrels, kegs
Quantity Type: Pounds
State Code: 352

Year: 2019
EM Manifest ID: 405309
Shipment Date: 7/20/2018
Receipt Date: 7/30/2018
Manifest Number: 017344735JJK
Generator EPA ID: CAL000364983
Name: ALLEN BROTHERS OIL IV INC (DBA OIL CAN HENRY'S)
Address: 2878 S RODEO GULCH RD
Address 2: Not reported
City: SOQUEL
Zip: 95073-2083
Telephone: 800-424-9300
Contact: Not reported
Contact Telephone: 831-475-2102
Transporter 1 EPA ID: CAD028277036
Transporter 1 Emergency Number: Not reported
Transporter 2 EPA ID: CAR000175422
Transporter 2 Emergency Number: Not reported
TSDf EPA ID: AZR000515924
TSDf Name: YUMA YES WASTE TRANSFER FACILITY
TSDf Address 1: 2730 E 13TH ST
TSDf Address 2: Not reported
TSDf City: YUMA
TSDf Zip: 85365-1901
TSDf Telephone: Not reported

Map ID
Direction
Distance
Elevation

MAP FINDINGS

Site

Database(s)

EDR ID Number
EPA ID Number

ALLEN BROTHERS OIL IV INC. DBA VALVOLINE INSTANT OIL CHANGE (Continued)

S111293307

State:

Year: 2019
EM Manifest ID: 405309
Generator EPA ID: CAL000364983
Shipment Date: 2018-07-20
Manifest Number: 017344735JJK
Line Number: 1
Method Code: H141
Quantity Tons: 0.19000
Quantity Waste: 380.000000
Quantity Unit: P
Number of Containers: 3
Type of Container: Metal drums, barrels, kegs
Quantity Type: Pounds
State Code: 352

Year: 2019
EM Manifest ID: 450046
Shipment Date: 6/19/2019
Receipt Date: 7/2/2019
Manifest Number: 020368384JJK
Generator EPA ID: CAL000364983
Name: ALLEN BROTHERS OIL IV INC (DBA OIL CAN HENRYS)
Address: 2878 S RODEO GULCH RD
Address 2: Not reported
City: SOQUEL
Zip: 95073-2083
Telephone: 800-424-9300
Contact: Not reported
Contact Telephone: 831-475-2102
Transporter 1 EPA ID: CAD028277036
Transporter 1 Emergency Number: Not reported
Transporter 2 EPA ID: CAR000175422
Transporter 2 Emergency Number: Not reported
TSDf EPA ID: AZR000521146
TSDf Name: YUMA YES 2 WASTE TRANSFER STATION
TSDf Address 1: 6500 S US HIGHWAY 95
TSDf Address 2: Not reported
TSDf City: YUMA
TSDf Zip: 85365
TSDf Telephone: Not reported

State:

Year: 2019
EM Manifest ID: 450046
Generator EPA ID: CAL000364983
Shipment Date: 2019-06-19
Manifest Number: 020368384JJK
Line Number: 1
Method Code: H141
Quantity Tons: 0.15000
Quantity Waste: 300.000000
Quantity Unit: P
Number of Containers: 2
Type of Container: Metal drums, barrels, kegs
Quantity Type: Pounds

Map ID
Direction
Distance
Elevation

MAP FINDINGS

Site

Database(s)

EDR ID Number
EPA ID Number

ALLEN BROTHERS OIL IV INC. DBA VALVOLINE INSTANT OIL CHANGE (Continued)

S111293307

State Code: 352

Year: 2019
EM Manifest ID: 394092
Shipment Date: 5/10/2019
Receipt Date: 5/23/2019
Manifest Number: 020376638JJK
Generator EPA ID: CAL000364983
Name: ALLEN BROTHERS OIL IV INC (DBA OIL CAN HENRY'S)
Address: 2878 S RODEO GULCH RD
Address 2: Not reported
City: SOQUEL
Zip: 95073-2083
Telephone: 800-424-9300
Contact: Not reported
Contact Telephone: 831-475-2102
Transporter 1 EPA ID: CAD028277036
Transporter 1 Emergency Number: Not reported
Transporter 2 EPA ID: CAR000175422
Transporter 2 Emergency Number: Not reported
TSDf EPA ID: AZR000521146
TSDf Name: YUMA YES 2 WASTE TRANSFER STATION
TSDf Address 1: 6500 S US HIGHWAY 95
TSDf Address 2: Not reported
TSDf City: YUMA
TSDf Zip: 85365
TSDf Telephone: Not reported

State:

Year: 2019
EM Manifest ID: 394092
Generator EPA ID: CAL000364983
Shipment Date: 2019-05-10
Manifest Number: 020376638JJK
Line Number: 1
Method Code: H141
Quantity Tons: 0.50000
Quantity Waste: 1000.000000
Quantity Unit: P
Number of Containers: 4
Type of Container: Metal drums, barrels, kegs
Quantity Type: Pounds
State Code: 352

Year: 2019
EM Manifest ID: 321984
Shipment Date: 3/20/2019
Receipt Date: 3/27/2019
Manifest Number: 020369570JJK
Generator EPA ID: CAL000364983
Name: ALLEN BROTHERS OIL IV INC (DBA OIL CAN HENRY'S)
Address: 2878 S RODEO GULCH RD
Address 2: Not reported
City: SOQUEL
Zip: 95073-2083
Telephone: 800-424-9300

Map ID
Direction
Distance
Elevation

MAP FINDINGS

Site

Database(s)

EDR ID Number
EPA ID Number

ALLEN BROTHERS OIL IV INC. DBA VALVOLINE INSTANT OIL CHANGE (Continued)

S111293307

Contact: Not reported
Contact Telephone: 831-475-2102
Transporter 1 EPA ID: CAD028277036
Transporter 1 Emergency Number: Not reported
Transporter 2 EPA ID: CAR000175422
Transporter 2 Emergency Number: Not reported
TSDf EPA ID: AZR000521146
TSDf Name: YUMA YES 2 WASTE TRANSFER STATION
TSDf Address 1: 6500 S US HIGHWAY 95
TSDf Address 2: Not reported
TSDf City: YUMA
TSDf Zip: 85365
TSDf Telephone: Not reported

State:

Year: 2019
EM Manifest ID: 321984
Generator EPA ID: CAL000364983
Shipment Date: 2019-03-20
Manifest Number: 020369570JJK
Line Number: 1
Method Code: H141
Quantity Tons: 0.15000
Quantity Waste: 300.000000
Quantity Unit: P
Number of Containers: 2
Type of Container: Metal drums, barrels, kegs
Quantity Type: Pounds
State Code: 352

Year: 2019
EM Manifest ID: 321984
Generator EPA ID: CAL000364983
Shipment Date: 2019-03-20
Manifest Number: 020369570JJK
Line Number: 2
Method Code: H141
Quantity Tons: 0.15000
Quantity Waste: 300.000000
Quantity Unit: P
Number of Containers: 2
Type of Container: Metal drums, barrels, kegs
Quantity Type: Pounds
State Code: 352

Detail Two:

Year: 2018
EM Manifest ID: 018564564JJK20180515_D_1
Shipment Date: 5/15/2018
Receipt Date: 5/26/2018
Manifest Number: 018564564JJK
Generator EPA ID: CAL000364983
Name: OIL CAN HENRY-SOQUEL
Address: Not reported
Address 2: Not reported
City: Not reported

Map ID
Direction
Distance
Elevation

MAP FINDINGS

Site

Database(s)

EDR ID Number
EPA ID Number

ALLEN BROTHERS OIL IV INC. DBA VALVOLINE INSTANT OIL CHANGE (Continued)

S111293307

Zip:	Not reported
Telephone:	Not reported
Contact:	Not reported
Contact Telephone:	Not reported
Transporter 1 EPA ID:	CAD028277036
Transporter 1 Emergency Number:	Not reported
Transporter 2 EPA ID:	CAR000175422
Transporter 2 Emergency Number:	Not reported
TSDF EPA ID:	AZR000515924
TSDF Name:	YUMA YES LLC
TSDF Address 1:	Not reported
TSDF Address 2:	Not reported
TSDF City:	Not reported
TSDF Zip:	Not reported
TSDF Telephone:	Not reported
State:	
Year:	2018
EM Manifest ID:	018564564JJK20180515_D_1
Generator EPA ID:	CAL000364983
Shipment Date:	2018-05-15
Manifest Number:	018564564JJK
Line Number:	1
Method Code:	H141
Quantity Tons:	0.08750
Quantity Waste:	175.000000
Quantity Unit:	P
Number of Containers:	1
Type of Container:	NULL
Quantity Type:	NULL
State Code:	352
Year:	2018
EM Manifest ID:	018564564JJK20180515_D_1
Generator EPA ID:	CAL000364983
Shipment Date:	2018-05-15
Manifest Number:	018564564JJK
Line Number:	2
Method Code:	H141
Quantity Tons:	0.07500
Quantity Waste:	150.000000
Quantity Unit:	P
Number of Containers:	1
Type of Container:	NULL
Quantity Type:	NULL
State Code:	352
Year:	2018
EM Manifest ID:	017343754JJK20180306_D_1
Shipment Date:	3/6/2018
Receipt Date:	3/14/2018
Manifest Number:	017343754JJK
Generator EPA ID:	CAL000364983
Name:	OIL CAN HENRYS-SOQUEL
Address:	Not reported
Address 2:	Not reported
City:	Not reported

Map ID
Direction
Distance
Elevation

MAP FINDINGS

Site

Database(s)

EDR ID Number
EPA ID Number

ALLEN BROTHERS OIL IV INC. DBA VALVOLINE INSTANT OIL CHANGE (Continued)

S111293307

Zip:	Not reported
Telephone:	Not reported
Contact:	Not reported
Contact Telephone:	Not reported
Transporter 1 EPA ID:	CAD028277036
Transporter 1 Emergency Number:	Not reported
Transporter 2 EPA ID:	CAR000175422
Transporter 2 Emergency Number:	Not reported
TSDf EPA ID:	AZR000515924
TSDf Name:	YUMA YES LLC
TSDf Address 1:	Not reported
TSDf Address 2:	Not reported
TSDf City:	Not reported
TSDf Zip:	Not reported
TSDf Telephone:	Not reported
State:	
Year:	2018
EM Manifest ID:	017343754JJK20180306_D_1
Generator EPA ID:	CAL000364983
Shipment Date:	2018-03-06
Manifest Number:	017343754JJK
Line Number:	1
Method Code:	H141
Quantity Tons:	0.15000
Quantity Waste:	300.000000
Quantity Unit:	P
Number of Containers:	2
Type of Container:	NULL
Quantity Type:	NULL
State Code:	352
Year:	2018
EM Manifest ID:	017343753JJK20180306_D_1
Shipment Date:	3/6/2018
Receipt Date:	3/16/2018
Manifest Number:	017343753JJK
Generator EPA ID:	CAL000364983
Name:	OIL CAN HENRY-SOQUEL
Address:	Not reported
Address 2:	Not reported
City:	Not reported
Zip:	Not reported
Telephone:	Not reported
Contact:	Not reported
Contact Telephone:	Not reported
Transporter 1 EPA ID:	CAD028277036
Transporter 1 Emergency Number:	Not reported
Transporter 2 EPA ID:	CAR000175422
Transporter 2 Emergency Number:	Not reported
TSDf EPA ID:	AZR000515924
TSDf Name:	YUMA YES LLC
TSDf Address 1:	Not reported
TSDf Address 2:	Not reported
TSDf City:	Not reported
TSDf Zip:	Not reported
TSDf Telephone:	Not reported

Map ID
Direction
Distance
Elevation

MAP FINDINGS

Site

Database(s)

EDR ID Number
EPA ID Number

ALLEN BROTHERS OIL IV INC. DBA VALVOLINE INSTANT OIL CHANGE (Continued)

S111293307

State:

Year: 2018
EM Manifest ID: 017343753JJK20180306_D_1
Generator EPA ID: CAL000364983
Shipment Date: 2018-03-06
Manifest Number: 017343753JJK
Line Number: 1
Method Code: H141
Quantity Tons: 0.06500
Quantity Waste: 130.000000
Quantity Unit: P
Number of Containers: 1
Type of Container: NULL
Quantity Type: NULL
State Code: 352

Year: 2018
EM Manifest ID: 018162949JJK20180329_D_1
Shipment Date: 3/29/2018
Receipt Date: 4/10/2018
Manifest Number: 018162949JJK
Generator EPA ID: CAL000364983
Name: OIL CAN HENRY-SOQUEL
Address: Not reported
Address 2: Not reported
City: Not reported
Zip: Not reported
Telephone: Not reported
Contact: Not reported
Contact Telephone: Not reported
Transporter 1 EPA ID: CAD028277036
Transporter 1 Emergency Number: Not reported
Transporter 2 EPA ID: CAR000175422
Transporter 2 Emergency Number: Not reported
TSDf EPA ID: AZR000515924
TSDf Name: YUMA YES LLC
TSDf Address 1: Not reported
TSDf Address 2: Not reported
TSDf City: Not reported
TSDf Zip: Not reported
TSDf Telephone: Not reported

State:

Year: 2018
EM Manifest ID: 018162949JJK20180329_D_1
Generator EPA ID: CAL000364983
Shipment Date: 2018-03-29
Manifest Number: 018162949JJK
Line Number: 1
Method Code: H141
Quantity Tons: 0.22500
Quantity Waste: 450.000000
Quantity Unit: P
Number of Containers: 2
Type of Container: NULL
Quantity Type: NULL

Map ID
Direction
Distance
Elevation

MAP FINDINGS

Site

Database(s)

EDR ID Number
EPA ID Number

ALLEN BROTHERS OIL IV INC. DBA VALVOLINE INSTANT OIL CHANGE (Continued)

S111293307

State Code: 352

Year: 2018
EM Manifest ID: 204521
Shipment Date: 11/14/2018
Receipt Date: 11/27/2018
Manifest Number: 019155316JJK
Generator EPA ID: CAL000364983
Name: ALLEN BROTHERS OIL IV INC (DBA OIL CAN HENRY S)
Address: 2878 S RODEO GULCH RD
Address 2: Not reported
City: SOQUEL
Zip: 95073-2083
Telephone: 800-424-9300
Contact: Not reported
Contact Telephone: 831-475-2102
Transporter 1 EPA ID: CAD028277036
Transporter 1 Emergency Number: Not reported
Transporter 2 EPA ID: CAR000175422
Transporter 2 Emergency Number: Not reported
TSDf EPA ID: AZR000515924
TSDf Name: YUMA YES WASTE TRANSFER FACILITY
TSDf Address 1: 2730 E 13TH ST
TSDf Address 2: Not reported
TSDf City: YUMA
TSDf Zip: 85365-1901
TSDf Telephone: Not reported

State:

Year: 2018
EM Manifest ID: 204521
Generator EPA ID: CAL000364983
Shipment Date: 2018-11-14
Manifest Number: 019155316JJK
Line Number: 1
Method Code: H141
Quantity Tons: 0.23000
Quantity Waste: 460.000000
Quantity Unit: P
Number of Containers: 3
Type of Container: Metal drums, barrels, kegs
Quantity Type: Pounds
State Code: 352

Year: 2018
EM Manifest ID: 158879
Shipment Date: 10/17/2018
Receipt Date: 10/27/2018
Manifest Number: 018154702JJK
Generator EPA ID: CAL000364983
Name: ALLEN BROTHERS OIL IV INC (DBA OIL CAN HENRY S-SOQUEL)
Address: 2878 S RODEO GULCH RD
Address 2: Not reported
City: SOQUEL
Zip: 95073
Telephone: 800-424-9300

Map ID
Direction
Distance
Elevation

MAP FINDINGS

Site

Database(s)

EDR ID Number
EPA ID Number

ALLEN BROTHERS OIL IV INC. DBA VALVOLINE INSTANT OIL CHANGE (Continued)

S111293307

Contact: Not reported
Contact Telephone: 831-475-2102
Transporter 1 EPA ID: CAD028277036
Transporter 1 Emergency Number: Not reported
Transporter 2 EPA ID: CAR000175422
Transporter 2 Emergency Number: Not reported
TSDf EPA ID: AZR000515924
TSDf Name: YUMA YES WASTE TRANSFER FACILITY
TSDf Address 1: 2730 E 13TH ST
TSDf Address 2: Not reported
TSDf City: YUMA
TSDf Zip: 85365-1901
TSDf Telephone: Not reported

State:
Year: 2018
EM Manifest ID: 158879
Generator EPA ID: CAL000364983
Shipment Date: 2018-10-17
Manifest Number: 018154702JJK
Line Number: 1
Method Code: H141
Quantity Tons: 0.15000
Quantity Waste: 300.000000
Quantity Unit: P
Number of Containers: 2
Type of Container: Metal drums, barrels, kegs
Quantity Type: Pounds
State Code: 352

Additional Info:
Year: 2017
Gen EPA ID: CAL000364983

Shipment Date: 20171213
Creation Date: 8/10/2018 18:30:35
Receipt Date: 20171222
Manifest ID: 018157283JJK
Trans EPA ID: CAD028277036
Trans Name: ASBURY ENVIRONMENTAL SERVICES
Trans 2 EPA ID: Not reported
Trans 2 Name: Not reported
TSDf EPA ID: CAD097030993
Trans Name: US ECOLOGY VERNON INC
TSDf Alt EPA ID: Not reported
TSDf Alt Name: Not reported
Waste Code Description: 352 - Other organic solids
RCRA Code: Not reported
Meth Code: H141 - Storage, Bulking, And/Or Transfer Off Site--No Treatment/Reovery (H010-H129) Or (H131-H135)

Quantity Tons: 0.075
Waste Quantity: 150
Quantity Unit: P
Additional Code 1: Not reported
Additional Code 2: Not reported
Additional Code 3: Not reported

Map ID
Direction
Distance
Elevation

MAP FINDINGS

Site

Database(s)

EDR ID Number
EPA ID Number

ALLEN BROTHERS OIL IV INC. DBA VALVOLINE INSTANT OIL CHANGE (Continued)

S111293307

Additional Code 4:	Not reported
Additional Code 5:	Not reported
Shipment Date:	20171128
Creation Date:	6/13/2018 18:31:23
Receipt Date:	20171205
Manifest ID:	018155839JJK
Trans EPA ID:	CAD028277036
Trans Name:	ASBURY ENVIRONMENTAL SERVICES
Trans 2 EPA ID:	Not reported
Trans 2 Name:	Not reported
TSDf EPA ID:	CAD097030993
Trans Name:	US ECOLOGY VERNON INC
TSDf Alt EPA ID:	Not reported
TSDf Alt Name:	Not reported
Waste Code Description:	352 - Other organic solids
RCRA Code:	Not reported
Meth Code:	H141 - Storage, Bulking, And/Or Transfer Off Site--No Treatment/Reovery (H010-H129) Or (H131-H135)
Quantity Tons:	0.15
Waste Quantity:	300
Quantity Unit:	P
Additional Code 1:	Not reported
Additional Code 2:	Not reported
Additional Code 3:	Not reported
Additional Code 4:	Not reported
Additional Code 5:	Not reported
Shipment Date:	20171030
Creation Date:	6/20/2018 18:31:46
Receipt Date:	20171108
Manifest ID:	016874474JJK
Trans EPA ID:	CAD028277036
Trans Name:	ASBURY ENVIRONMENTAL SERVICES
Trans 2 EPA ID:	Not reported
Trans 2 Name:	Not reported
TSDf EPA ID:	CAD097030993
Trans Name:	US ECOLOGY VERNON INC
TSDf Alt EPA ID:	Not reported
TSDf Alt Name:	Not reported
Waste Code Description:	352 - Other organic solids
RCRA Code:	Not reported
Meth Code:	H141 - Storage, Bulking, And/Or Transfer Off Site--No Treatment/Reovery (H010-H129) Or (H131-H135)
Quantity Tons:	0.15
Waste Quantity:	300
Quantity Unit:	P
Additional Code 1:	Not reported
Additional Code 2:	Not reported
Additional Code 3:	Not reported
Additional Code 4:	Not reported
Additional Code 5:	Not reported
Shipment Date:	20171010
Creation Date:	5/30/2018 18:30:45
Receipt Date:	20171025
Manifest ID:	017786839JJK

Map ID
Direction
Distance
Elevation

MAP FINDINGS

Site

Database(s)

EDR ID Number
EPA ID Number

ALLEN BROTHERS OIL IV INC. DBA VALVOLINE INSTANT OIL CHANGE (Continued)

S111293307

Trans EPA ID: CAD028277036
Trans Name: ASBURY ENVIRONMENTAL SERVICES
Trans 2 EPA ID: Not reported
Trans 2 Name: Not reported
TSDf EPA ID: CAD097030993
Trans Name: US ECOLOGY VERNON INC
TSDf Alt EPA ID: Not reported
TSDf Alt Name: Not reported
Waste Code Description: 352 - Other organic solids
RCRA Code: Not reported
Meth Code: H141 - Storage, Bulking, And/Or Transfer Off Site--No Treatment/Reovery (H010-H129) Or (H131-H135)

Quantity Tons: 0.1
Waste Quantity: 200
Quantity Unit: P
Additional Code 1: Not reported
Additional Code 2: Not reported
Additional Code 3: Not reported
Additional Code 4: Not reported
Additional Code 5: Not reported

Shipment Date: 20170913
Creation Date: 5/30/2018 18:31:28
Receipt Date: 20170928
Manifest ID: 017343300JJK
Trans EPA ID: CAD028277036
Trans Name: ASBURY ENVIRONMENTAL SERVICES
Trans 2 EPA ID: Not reported
Trans 2 Name: Not reported
TSDf EPA ID: CAD097030993
Trans Name: US ECOLOGY VERNON INC
TSDf Alt EPA ID: Not reported
TSDf Alt Name: Not reported
Waste Code Description: 352 - Other organic solids
RCRA Code: Not reported
Meth Code: H141 - Storage, Bulking, And/Or Transfer Off Site--No Treatment/Reovery (H010-H129) Or (H131-H135)

Quantity Tons: 0.125
Waste Quantity: 250
Quantity Unit: P
Additional Code 1: Not reported
Additional Code 2: Not reported
Additional Code 3: Not reported
Additional Code 4: Not reported
Additional Code 5: Not reported

Shipment Date: 20170822
Creation Date: 5/21/2018 18:34:34
Receipt Date: 20170907
Manifest ID: 017788890JJK
Trans EPA ID: CAD028277036
Trans Name: ASBURY ENVIRONMENTAL SERVICES
Trans 2 EPA ID: Not reported
Trans 2 Name: Not reported
TSDf EPA ID: CAD097030993
Trans Name: US ECOLOGY VERNON INC
TSDf Alt EPA ID: Not reported

Map ID
Direction
Distance
Elevation

MAP FINDINGS

Site

Database(s)

EDR ID Number
EPA ID Number

ALLEN BROTHERS OIL IV INC. DBA VALVOLINE INSTANT OIL CHANGE (Continued)

S111293307

TSDF Alt Name: Not reported
Waste Code Description: 352 - Other organic solids
RCRA Code: Not reported
Meth Code: H141 - Storage, Bulking, And/Or Transfer Off Site--No Treatment/Reovery (H010-H129) Or (H131-H135)
Quantity Tons: 0.1
Waste Quantity: 200
Quantity Unit: P
Additional Code 1: Not reported
Additional Code 2: Not reported
Additional Code 3: Not reported
Additional Code 4: Not reported
Additional Code 5: Not reported

Shipment Date: 20170726
Creation Date: 5/29/2018 18:30:34
Receipt Date: 20170816
Manifest ID: 017787624JJK
Trans EPA ID: CAD028277036
Trans Name: ASBURY ENVIRONMENTAL SERVICES
Trans 2 EPA ID: Not reported
Trans 2 Name: Not reported
TSDF EPA ID: CAD097030993
Trans Name: US ECOLOGY VERNON INC
TSDF Alt EPA ID: Not reported
TSDF Alt Name: Not reported
Waste Code Description: 352 - Other organic solids
RCRA Code: Not reported
Meth Code: H141 - Storage, Bulking, And/Or Transfer Off Site--No Treatment/Reovery (H010-H129) Or (H131-H135)
Quantity Tons: 0.11
Waste Quantity: 220
Quantity Unit: P
Additional Code 1: Not reported
Additional Code 2: Not reported
Additional Code 3: Not reported
Additional Code 4: Not reported
Additional Code 5: Not reported

Shipment Date: 20170628
Creation Date: 5/17/2018 18:32:00
Receipt Date: 20170714
Manifest ID: 017348667JJK
Trans EPA ID: CAD028277036
Trans Name: ASBURY ENVIRONMENTAL SERVICES
Trans 2 EPA ID: Not reported
Trans 2 Name: Not reported
TSDF EPA ID: CAD097030993
Trans Name: US ECOLOGY VERNON INC
TSDF Alt EPA ID: Not reported
TSDF Alt Name: Not reported
Waste Code Description: 352 - Other organic solids
RCRA Code: Not reported
Meth Code: H141 - Storage, Bulking, And/Or Transfer Off Site--No Treatment/Reovery (H010-H129) Or (H131-H135)
Quantity Tons: 0.165
Waste Quantity: 330

Map ID
Direction
Distance
Elevation

MAP FINDINGS

Site

Database(s)

EDR ID Number
EPA ID Number

ALLEN BROTHERS OIL IV INC. DBA VALVOLINE INSTANT OIL CHANGE (Continued)

S111293307

Quantity Unit: P
Additional Code 1: Not reported
Additional Code 2: Not reported
Additional Code 3: Not reported
Additional Code 4: Not reported
Additional Code 5: Not reported

Shipment Date: 20170531
Creation Date: 5/21/2018 18:30:38
Receipt Date: 20170614
Manifest ID: 017341575JJK
Trans EPA ID: CAD028277036
Trans Name: ASBURY ENVIRONMENTAL SERVICES
Trans 2 EPA ID: Not reported
Trans 2 Name: Not reported
TSDf EPA ID: CAD097030993
Trans Name: US ECOLOGY VERNON INC
TSDf Alt EPA ID: Not reported
TSDf Alt Name: Not reported
Waste Code Description: 352 - Other organic solids
RCRA Code: Not reported
Meth Code: H141 - Storage, Bulking, And/Or Transfer Off Site--No Treatment/Reovery (H010-H129) Or (H131-H135)

Quantity Tons: 0.06
Waste Quantity: 120
Quantity Unit: P
Additional Code 1: Not reported
Additional Code 2: Not reported
Additional Code 3: Not reported
Additional Code 4: Not reported
Additional Code 5: Not reported

Shipment Date: 20170502
Creation Date: 5/17/2018 18:30:51
Receipt Date: 20170522
Manifest ID: 016768750JJK
Trans EPA ID: CAD028277036
Trans Name: ASBURY ENVIRONMENTAL SERVICES
Trans 2 EPA ID: Not reported
Trans 2 Name: Not reported
TSDf EPA ID: CAD097030993
Trans Name: US ECOLOGY VERNON INC
TSDf Alt EPA ID: Not reported
TSDf Alt Name: Not reported
Waste Code Description: 352 - Other organic solids
RCRA Code: Not reported
Meth Code: H141 - Storage, Bulking, And/Or Transfer Off Site--No Treatment/Reovery (H010-H129) Or (H131-H135)

Quantity Tons: 0.06
Waste Quantity: 120
Quantity Unit: P
Additional Code 1: Not reported
Additional Code 2: Not reported
Additional Code 3: Not reported
Additional Code 4: Not reported
Additional Code 5: Not reported

Map ID
Direction
Distance
Elevation

MAP FINDINGS

Site

Database(s)

EDR ID Number
EPA ID Number

ALLEN BROTHERS OIL IV INC. DBA VALVOLINE INSTANT OIL CHANGE (Continued)

S111293307

Additional Info:

Year:	2016
Gen EPA ID:	CAL000364983
Shipment Date:	20151223
Creation Date:	5/24/2016 16:38:02
Receipt Date:	20151230
Manifest ID:	015142015JJK
Trans EPA ID:	CAD028277036
Trans Name:	ASBURY ENVIRONMENTAL SERVICES
Trans 2 EPA ID:	Not reported
Trans 2 Name:	Not reported
TSDf EPA ID:	CAD097030993
Trans Name:	EVOQUA WATER TECHNOLOGIES LLC
TSDf Alt EPA ID:	Not reported
TSDf Alt Name:	Not reported
Waste Code Description:	352 - Other organic solids
RCRA Code:	Not reported
Meth Code:	H141 - Storage, Bulking, And/Or Transfer Off Site--No Treatment/Reovery (H010-H129) Or (H131-H135)
Quantity Tons:	0.0625
Waste Quantity:	125
Quantity Unit:	P
Additional Code 1:	Not reported
Additional Code 2:	Not reported
Additional Code 3:	Not reported
Additional Code 4:	Not reported
Additional Code 5:	Not reported
Shipment Date:	20151029
Creation Date:	1/11/2016 22:16:14
Receipt Date:	20151109
Manifest ID:	015151470JJK
Trans EPA ID:	CAD028277036
Trans Name:	ASBURY ENVIRONMENTAL SERVICES
Trans 2 EPA ID:	Not reported
Trans 2 Name:	Not reported
TSDf EPA ID:	CAD097030993
Trans Name:	EVOQUA WATER TECHNOLOGIES LLC
TSDf Alt EPA ID:	Not reported
TSDf Alt Name:	Not reported
Waste Code Description:	352 - Other organic solids
RCRA Code:	Not reported
Meth Code:	H141 - Storage, Bulking, And/Or Transfer Off Site--No Treatment/Reovery (H010-H129) Or (H131-H135)
Quantity Tons:	0.0875
Waste Quantity:	175
Quantity Unit:	P
Additional Code 1:	Not reported
Additional Code 2:	Not reported
Additional Code 3:	Not reported
Additional Code 4:	Not reported
Additional Code 5:	Not reported
Shipment Date:	20150713
Creation Date:	9/11/2015 22:15:30
Receipt Date:	20150721

Map ID
Direction
Distance
Elevation

MAP FINDINGS

Site

Database(s)

EDR ID Number
EPA ID Number

ALLEN BROTHERS OIL IV INC. DBA VALVOLINE INSTANT OIL CHANGE (Continued)

S111293307

Manifest ID: 014652742JJK
Trans EPA ID: CAD028277036
Trans Name: ASBURY ENVIRONMENTAL SERVICES
Trans 2 EPA ID: Not reported
Trans 2 Name: Not reported
TSDf EPA ID: CAD097030993
Trans Name: EVOQUA WATER TECHNOLOGIES LLC
TSDf Alt EPA ID: Not reported
TSDf Alt Name: Not reported
Waste Code Description: 352 - Other organic solids
RCRA Code: Not reported
Meth Code: H141 - Storage, Bulking, And/Or Transfer Off Site--No Treatment/Reovery (H010-H129) Or (H131-H135)

Quantity Tons: 0.0875
Waste Quantity: 175
Quantity Unit: P
Additional Code 1: Not reported
Additional Code 2: Not reported
Additional Code 3: Not reported
Additional Code 4: Not reported
Additional Code 5: Not reported

Shipment Date: 20150401
Creation Date: 8/31/2015 22:15:24
Receipt Date: 20150414
Manifest ID: 014053845JJK
Trans EPA ID: CAD028277036
Trans Name: ASBURY ENVIRONMENTAL SERVICES
Trans 2 EPA ID: Not reported
Trans 2 Name: Not reported
TSDf EPA ID: CAD097030993
Trans Name: EVOQUA WATER TECHNOLOGIES LLC
TSDf Alt EPA ID: Not reported
TSDf Alt Name: Not reported
Waste Code Description: 352 - Other organic solids
RCRA Code: Not reported
Meth Code: H141 - Storage, Bulking, And/Or Transfer Off Site--No Treatment/Reovery (H010-H129) Or (H131-H135)

Quantity Tons: 0.1075
Waste Quantity: 215
Quantity Unit: P
Additional Code 1: Not reported
Additional Code 2: Not reported
Additional Code 3: Not reported
Additional Code 4: Not reported
Additional Code 5: Not reported

Additional Info:
Year: 2015
Gen EPA ID: CAL000364983

Shipment Date: 20151223
Creation Date: 5/24/2016 16:38:02
Receipt Date: 20151230
Manifest ID: 015142015JJK
Trans EPA ID: CAD028277036
Trans Name: ASBURY ENVIRONMENTAL SERVICES

Map ID
Direction
Distance
Elevation

MAP FINDINGS

Site

Database(s)

EDR ID Number
EPA ID Number

ALLEN BROTHERS OIL IV INC. DBA VALVOLINE INSTANT OIL CHANGE (Continued)

S111293307

Trans 2 EPA ID:	Not reported
Trans 2 Name:	Not reported
TSDf EPA ID:	CAD097030993
Trans Name:	EVOQUA WATER TECHNOLOGIES LLC
TSDf Alt EPA ID:	Not reported
TSDf Alt Name:	Not reported
Waste Code Description:	352 - Other organic solids
RCRA Code:	Not reported
Meth Code:	H141 - Storage, Bulking, And/Or Transfer Off Site--No Treatment/Reovery (H010-H129) Or (H131-H135)
Quantity Tons:	0.0625
Waste Quantity:	125
Quantity Unit:	P
Additional Code 1:	Not reported
Additional Code 2:	Not reported
Additional Code 3:	Not reported
Additional Code 4:	Not reported
Additional Code 5:	Not reported
Shipment Date:	20151029
Creation Date:	1/11/2016 22:16:14
Receipt Date:	20151109
Manifest ID:	015151470JJK
Trans EPA ID:	CAD028277036
Trans Name:	ASBURY ENVIRONMENTAL SERVICES
Trans 2 EPA ID:	Not reported
Trans 2 Name:	Not reported
TSDf EPA ID:	CAD097030993
Trans Name:	EVOQUA WATER TECHNOLOGIES LLC
TSDf Alt EPA ID:	Not reported
TSDf Alt Name:	Not reported
Waste Code Description:	352 - Other organic solids
RCRA Code:	Not reported
Meth Code:	H141 - Storage, Bulking, And/Or Transfer Off Site--No Treatment/Reovery (H010-H129) Or (H131-H135)
Quantity Tons:	0.0875
Waste Quantity:	175
Quantity Unit:	P
Additional Code 1:	Not reported
Additional Code 2:	Not reported
Additional Code 3:	Not reported
Additional Code 4:	Not reported
Additional Code 5:	Not reported
Shipment Date:	20150713
Creation Date:	9/11/2015 22:15:30
Receipt Date:	20150721
Manifest ID:	014652742JJK
Trans EPA ID:	CAD028277036
Trans Name:	ASBURY ENVIRONMENTAL SERVICES
Trans 2 EPA ID:	Not reported
Trans 2 Name:	Not reported
TSDf EPA ID:	CAD097030993
Trans Name:	EVOQUA WATER TECHNOLOGIES LLC
TSDf Alt EPA ID:	Not reported
TSDf Alt Name:	Not reported
Waste Code Description:	352 - Other organic solids

Map ID
Direction
Distance
Elevation

MAP FINDINGS

Site

Database(s)

EDR ID Number
EPA ID Number

ALLEN BROTHERS OIL IV INC. DBA VALVOLINE INSTANT OIL CHANGE (Continued)

S111293307

RCRA Code: Not reported
Meth Code: H141 - Storage, Bulking, And/Or Transfer Off Site--No Treatment/Reovery (H010-H129) Or (H131-H135)
Quantity Tons: 0.0875
Waste Quantity: 175
Quantity Unit: P
Additional Code 1: Not reported
Additional Code 2: Not reported
Additional Code 3: Not reported
Additional Code 4: Not reported
Additional Code 5: Not reported

Shipment Date: 20150401
Creation Date: 8/31/2015 22:15:24
Receipt Date: 20150414
Manifest ID: 014053845JJK
Trans EPA ID: CAD028277036
Trans Name: ASBURY ENVIRONMENTAL SERVICES
Trans 2 EPA ID: Not reported
Trans 2 Name: Not reported
TSDf EPA ID: CAD097030993
Trans Name: EVOQUA WATER TECHNOLOGIES LLC
TSDf Alt EPA ID: Not reported
TSDf Alt Name: Not reported
Waste Code Description: 352 - Other organic solids
RCRA Code: Not reported
Meth Code: H141 - Storage, Bulking, And/Or Transfer Off Site--No Treatment/Reovery (H010-H129) Or (H131-H135)

Quantity Tons: 0.1075
Waste Quantity: 215
Quantity Unit: P
Additional Code 1: Not reported
Additional Code 2: Not reported
Additional Code 3: Not reported
Additional Code 4: Not reported
Additional Code 5: Not reported

Additional Info:

Year: 2014
Gen EPA ID: CAL000364983

Shipment Date: 20141021
Creation Date: 1/8/2015 22:15:01
Receipt Date: 20141110
Manifest ID: 013809289JJK
Trans EPA ID: CAD028277036
Trans Name: ASBURY ENVIRONMENTAL SERVICES
Trans 2 EPA ID: Not reported
Trans 2 Name: Not reported
TSDf EPA ID: CAD097030993
Trans Name: EVOQUA WATER TECHNOLOGIES LLC
TSDf Alt EPA ID: Not reported
TSDf Alt Name: Not reported
Waste Code Description: 352 - Other organic solids
RCRA Code: Not reported
Meth Code: H141 - Storage, Bulking, And/Or Transfer Off Site--No Treatment/Reovery (H010-H129) Or (H131-H135)

Map ID
Direction
Distance
Elevation

MAP FINDINGS

Site

Database(s)

EDR ID Number
EPA ID Number

ALLEN BROTHERS OIL IV INC. DBA VALVOLINE INSTANT OIL CHANGE (Continued)

S111293307

Quantity Tons:	0.075
Waste Quantity:	150
Quantity Unit:	P
Additional Code 1:	Not reported
Additional Code 2:	Not reported
Additional Code 3:	Not reported
Additional Code 4:	Not reported
Additional Code 5:	Not reported
Shipment Date:	20141021
Creation Date:	1/26/2015 22:15:11
Receipt Date:	20141104
Manifest ID:	013809290JJK
Trans EPA ID:	CAD028277036
Trans Name:	ASBURY ENVIRONMENTAL SERVICES
Trans 2 EPA ID:	Not reported
Trans 2 Name:	Not reported
TSDf EPA ID:	CAT080013352
Trans Name:	DEMENNO / KERDOON
TSDf Alt EPA ID:	Not reported
TSDf Alt Name:	Not reported
Waste Code Description:	343 - Unspecified organic liquid mixture
RCRA Code:	D018
Meth Code:	H039 - Other Recovery Of Reclamation For Reuse Including Acid Regeneration, Organics Recovery Ect
Quantity Tons:	0.187
Waste Quantity:	55
Quantity Unit:	G
Additional Code 1:	D001
Additional Code 2:	Not reported
Additional Code 3:	Not reported
Additional Code 4:	Not reported
Additional Code 5:	Not reported
Shipment Date:	20140227
Creation Date:	5/10/2014 22:15:07
Receipt Date:	20140315
Manifest ID:	012412450JJK
Trans EPA ID:	CAD028277036
Trans Name:	ASBURY ENVIRONMENTAL SERVICES
Trans 2 EPA ID:	Not reported
Trans 2 Name:	Not reported
TSDf EPA ID:	CAD097030993
Trans Name:	EVOQUA WATER TECHNOLOGIES LLC
TSDf Alt EPA ID:	Not reported
TSDf Alt Name:	Not reported
Waste Code Description:	352 - Other organic solids
RCRA Code:	Not reported
Meth Code:	H141 - Storage, Bulking, And/Or Transfer Off Site--No Treatment/Reovery (H010-H129) Or (H131-H135)
Quantity Tons:	0.0625
Waste Quantity:	125
Quantity Unit:	P
Additional Code 1:	Not reported
Additional Code 2:	Not reported
Additional Code 3:	Not reported
Additional Code 4:	Not reported

Map ID
Direction
Distance
Elevation

MAP FINDINGS

Site

Database(s)

EDR ID Number
EPA ID Number

ALLEN BROTHERS OIL IV INC. DBA VALVOLINE INSTANT OIL CHANGE (Continued)

S111293307

Additional Code 5:	Not reported
Additional Info:	
Year:	2013
Gen EPA ID:	CAL000364983
Shipment Date:	20130627
Creation Date:	8/22/2013 22:15:23
Receipt Date:	20130715
Manifest ID:	009897679JJK
Trans EPA ID:	CAD028277036
Trans Name:	ASBURY ENVIRONMENTAL SERVICES
Trans 2 EPA ID:	Not reported
Trans 2 Name:	Not reported
TSDf EPA ID:	CAD097030993
Trans Name:	SIEMENS INDUSTRY INC
TSDf Alt EPA ID:	Not reported
TSDf Alt Name:	Not reported
Waste Code Description:	352 - Other organic solids
RCRA Code:	Not reported
Meth Code:	H141 - Storage, Bulking, And/Or Transfer Off Site--No Treatment/Reovery (H010-H129) Or (H131-H135)
Quantity Tons:	0.075
Waste Quantity:	150
Quantity Unit:	P
Additional Code 1:	Not reported
Additional Code 2:	Not reported
Additional Code 3:	Not reported
Additional Code 4:	Not reported
Additional Code 5:	Not reported
Shipment Date:	20130115
Creation Date:	3/15/2013 22:15:20
Receipt Date:	20130129
Manifest ID:	010855961JJK
Trans EPA ID:	CAD028277036
Trans Name:	ASBURY ENVIRONMENTAL SERVICES
Trans 2 EPA ID:	Not reported
Trans 2 Name:	Not reported
TSDf EPA ID:	CAD097030993
Trans Name:	SIEMENS INDUSTRY INC
TSDf Alt EPA ID:	Not reported
TSDf Alt Name:	Not reported
Waste Code Description:	352 - Other organic solids
RCRA Code:	Not reported
Meth Code:	H141 - Storage, Bulking, And/Or Transfer Off Site--No Treatment/Reovery (H010-H129) Or (H131-H135)
Quantity Tons:	0.075
Waste Quantity:	150
Quantity Unit:	P
Additional Code 1:	Not reported
Additional Code 2:	Not reported
Additional Code 3:	Not reported
Additional Code 4:	Not reported
Additional Code 5:	Not reported

Map ID
Direction
Distance
Elevation

MAP FINDINGS

Site

Database(s)

EDR ID Number
EPA ID Number

K84 **VALVOLINE INSTANT OIL CHANGE IH0009** **RCRA NonGen / NLR** **1025876860**
West **2878 S RODEO GULCH RD**
1/8-1/4 **SOQUEL, CA 95073** **CAL000449996**

0.191 mi.
1010 ft. **Site 8 of 8 in cluster K**

Relative:
Lower

RCRA Listings:

Actual:
98 ft.

Date Form Received by Agency:	20191016
Handler Name:	Valvoline Instant Oil Change Ih0009
Handler Address:	2878 S RODEO GULCH RD
Handler City,State,Zip:	SOQUEL, CA 95073
EPA ID:	CAL000449996
Contact Name:	JOSE HERRERA
Contact Address:	17802 SKY PARK CIR STE 104
Contact City,State,Zip:	IRVINE, CA 92614
Contact Telephone:	617-243-0404
Contact Fax:	Not reported
Contact Email:	LICENSING@VIOC.NET
Contact Title:	Not reported
EPA Region:	09
Land Type:	Not reported
Federal Waste Generator Description:	Not a generator, verified
Non-Notifier:	Not reported
Biennial Report Cycle:	Not reported
Accessibility:	Not reported
Active Site Indicator:	Not reported
State District Owner:	Not reported
State District:	Not reported
Mailing Address:	17802 SKY PARK CIR STE 104
Mailing City,State,Zip:	IRVINE, CA 92614
Owner Name:	Henley Pacific Sf Llc
Owner Type:	Other
Operator Name:	Jose Herrera
Operator Type:	Other
Short-Term Generator Activity:	No
Importer Activity:	No
Mixed Waste Generator:	No
Transporter Activity:	No
Transfer Facility Activity:	No
Recycler Activity with Storage:	No
Small Quantity On-Site Burner Exemption:	No
Smelting Melting and Refining Furnace Exemption:	No
Underground Injection Control:	No
Off-Site Waste Receipt:	No
Universal Waste Indicator:	No
Universal Waste Destination Facility:	No
Federal Universal Waste:	No
Active Site State-Reg Handler:	---
Federal Facility Indicator:	Not reported
Hazardous Secondary Material Indicator:	N
Sub-Part K Indicator:	Not reported
2018 GPRA Permit Baseline:	Not on the Baseline
2018 GPRA Renewals Baseline:	Not on the Baseline
202 GPRA Corrective Action Baseline:	No
Subject to Corrective Action Universe:	No
Non-TSDFs Where RCRA CA has Been Imposed Universe:	No
Corrective Action Priority Ranking:	No NCAPS ranking
Environmental Control Indicator:	No
Institutional Control Indicator:	No

Map ID
Direction
Distance
Elevation

MAP FINDINGS

Site

Database(s)

EDR ID Number
EPA ID Number

VALVOLINE INSTANT OIL CHANGE IH0009 (Continued)

1025876860

Human Exposure Controls Indicator: N/A
Groundwater Controls Indicator: N/A
Significant Non-Complier Universe: No
Unaddressed Significant Non-Complier Universe: No
Addressed Significant Non-Complier Universe: No
Significant Non-Complier With a Compliance Schedule Universe: No
Financial Assurance Required: Not reported
Handler Date of Last Change: 20191021
Recognized Trader-Importer: No
Recognized Trader-Exporter: No
Importer of Spent Lead Acid Batteries: No
Exporter of Spent Lead Acid Batteries: No
Recycler Activity Without Storage: No
Manifest Broker: No
Sub-Part P Indicator: No

Handler - Owner Operator:

Owner/Operator Indicator: Owner
Owner/Operator Name: HENLEY PACIFIC SF LLC
Legal Status: Other
Date Became Current: Not reported
Date Ended Current: Not reported
Owner/Operator Address: 54 JACONNET ST STE 100
Owner/Operator City,State,Zip: NEWTON HIGHLANDS, MA 02461
Owner/Operator Telephone: 617-243-0404
Owner/Operator Telephone Ext: Not reported
Owner/Operator Fax: Not reported
Owner/Operator Email: Not reported

Owner/Operator Indicator: Operator
Owner/Operator Name: JOSE HERRERA
Legal Status: Other
Date Became Current: Not reported
Date Ended Current: Not reported
Owner/Operator Address: 17802 SKY PARK CIR STE 104
Owner/Operator City,State,Zip: IRVINE, CA 92614
Owner/Operator Telephone: 617-243-0404
Owner/Operator Telephone Ext: Not reported
Owner/Operator Fax: Not reported
Owner/Operator Email: Not reported

Historic Generators:

Receive Date: 20191016
Handler Name: VALVOLINE INSTANT OIL CHANGE IH0009
Federal Waste Generator Description: Not a generator, verified
State District Owner: Not reported
Large Quantity Handler of Universal Waste: No
Recognized Trader Importer: No
Recognized Trader Exporter: No
Spent Lead Acid Battery Importer: No
Spent Lead Acid Battery Exporter: No
Current Record: Yes
Non Storage Recycler Activity: Not reported
Electronic Manifest Broker: Not reported

Map ID
 Direction
 Distance
 Elevation

MAP FINDINGS

Site

Database(s)

EDR ID Number
 EPA ID Number

VALVOLINE INSTANT OIL CHANGE IH0009 (Continued)

1025876860

List of NAICS Codes and Descriptions:

NAICS Code: 811198
 NAICS Description: ALL OTHER AUTOMOTIVE REPAIR AND MAINTENANCE

Facility Has Received Notices of Violations:

Violations: No Violations Found

Evaluation Action Summary:

Evaluations: No Evaluations Found

**85
 East
 1/8-1/4
 0.193 mi.
 1020 ft.**

**JAMES LOVE
 4300 SOQUEL DR.
 SOQUEL, CA 95073**

RCRA NonGen / NLR

**1024769577
 CAC002989468**

**Relative:
 Higher
 Actual:
 128 ft.**

RCRA Listings:

Date Form Received by Agency:	20181115
Handler Name:	James Love
Handler Address:	4300 SOQUEL DR.
Handler City,State,Zip:	SOQUEL, CA 95073
EPA ID:	CAC002989468
Contact Name:	JAMES LOVE
Contact Address:	4300 SOQUEL DR.
Contact City,State,Zip:	SOQUEL, CA 95073
Contact Telephone:	831-475-0252
Contact Fax:	Not reported
Contact Email:	SHACARRAHENDERSON@ALLIANCE-ENVIRO.COM
Contact Title:	Not reported
EPA Region:	09
Land Type:	Not reported
Federal Waste Generator Description:	Not a generator, verified
Non-Notifier:	Not reported
Biennial Report Cycle:	Not reported
Accessibility:	Not reported
Active Site Indicator:	Handler Activities
State District Owner:	Not reported
State District:	Not reported
Mailing Address:	4300 SOQUEL DR.
Mailing City,State,Zip:	SOQUEL, CA 95073
Owner Name:	James Love
Owner Type:	Other
Operator Name:	James Love
Operator Type:	Other
Short-Term Generator Activity:	No
Importer Activity:	No
Mixed Waste Generator:	No
Transporter Activity:	No
Transfer Facility Activity:	No
Recycler Activity with Storage:	No
Small Quantity On-Site Burner Exemption:	No
Smelting Melting and Refining Furnace Exemption:	No
Underground Injection Control:	No
Off-Site Waste Receipt:	No
Universal Waste Indicator:	Yes

Map ID
 Direction
 Distance
 Elevation

MAP FINDINGS

Site

Database(s)

EDR ID Number
 EPA ID Number

JAMES LOVE (Continued)

1024769577

Universal Waste Destination Facility:	Yes
Federal Universal Waste:	No
Active Site State-Reg Handler:	---
Federal Facility Indicator:	Not reported
Hazardous Secondary Material Indicator:	N
Sub-Part K Indicator:	Not reported
2018 GPRA Permit Baseline:	Not on the Baseline
2018 GPRA Renewals Baseline:	Not on the Baseline
202 GPRA Corrective Action Baseline:	No
Subject to Corrective Action Universe:	No
Non-TSDFs Where RCRA CA has Been Imposed Universe:	No
Corrective Action Priority Ranking:	No NCAPS ranking
Environmental Control Indicator:	No
Institutional Control Indicator:	No
Human Exposure Controls Indicator:	N/A
Groundwater Controls Indicator:	N/A
Significant Non-Complier Universe:	No
Unaddressed Significant Non-Complier Universe:	No
Addressed Significant Non-Complier Universe:	No
Significant Non-Complier With a Compliance Schedule Universe:	No
Financial Assurance Required:	Not reported
Handler Date of Last Change:	20181120
Recognized Trader-Importer:	No
Recognized Trader-Exporter:	No
Importer of Spent Lead Acid Batteries:	No
Exporter of Spent Lead Acid Batteries:	No
Recycler Activity Without Storage:	No
Manifest Broker:	No
Sub-Part P Indicator:	No

Handler - Owner Operator:

Owner/Operator Indicator:	Owner
Owner/Operator Name: JAMES LOVE	
Legal Status:	Other
Date Became Current:	Not reported
Date Ended Current:	Not reported
Owner/Operator Address:	4300 SOQUEL DR.
Owner/Operator City,State,Zip:	SOQUEL, CA 95073
Owner/Operator Telephone:	831-475-0252
Owner/Operator Telephone Ext:	Not reported
Owner/Operator Fax:	Not reported
Owner/Operator Email:	Not reported

Owner/Operator Indicator:	Operator
Owner/Operator Name: JAMES LOVE	
Legal Status:	Other
Date Became Current:	Not reported
Date Ended Current:	Not reported
Owner/Operator Address:	4300 SOQUEL DR.
Owner/Operator City,State,Zip:	SOQUEL, CA 95073
Owner/Operator Telephone:	831-475-0252
Owner/Operator Telephone Ext:	Not reported
Owner/Operator Fax:	Not reported
Owner/Operator Email:	Not reported

Map ID
Direction
Distance
Elevation

MAP FINDINGS

Site

Database(s)

EDR ID Number
EPA ID Number

JAMES LOVE (Continued)

1024769577

Historic Generators:

Receive Date: 20181115
Handler Name: JAMES LOVE
Federal Waste Generator Description: Not a generator, verified
State District Owner: Not reported
Large Quantity Handler of Universal Waste: No
Recognized Trader Importer: No
Recognized Trader Exporter: No
Spent Lead Acid Battery Importer: No
Spent Lead Acid Battery Exporter: No
Current Record: Yes
Non Storage Recycler Activity: Not reported
Electronic Manifest Broker: Not reported

List of NAICS Codes and Descriptions:

NAICS Code: 56299
NAICS Description: ALL OTHER WASTE MANAGEMENT SERVICES

Facility Has Received Notices of Violations:

Violations: No Violations Found

Evaluation Action Summary:

Evaluations: No Evaluations Found

N86
SSW
1/8-1/4
0.204 mi.
1077 ft.

FEDERAL EXPRESS CORPORATION
2660 RESEARCH PARK DR
SOQUEL, CA 95073

RCRA-VSQG **1024792569**
CAL000123633

Site 1 of 5 in cluster N

Relative:
Lower

RCRA Listings:

Actual:
106 ft.

Date Form Received by Agency: 20230208
Handler Name: Federal Express Corporation
Handler Address: 2660 RESEARCH PARK DR
Handler City,State,Zip: SOQUEL, CA 95073-0000
EPA ID: CAL000123633
Contact Name: DON RAUTINE
Contact Address: 3620 HACKS CROSS ROAD
Contact City,State,Zip: MEMPHIS, TN 38125
Contact Telephone: 901-434-3741
Contact Fax: 901-434-9235
Contact Email: DON.RAUTINE@FEDEX.COM
Contact Title: SENIOR ENVIRONMENTAL SPECIALIST
EPA Region: 09
Land Type: Private
Federal Waste Generator Description: Conditionally Exempt Small Quantity Generator
Non-Notifier: Not reported
Biennial Report Cycle: Not reported
Accessibility: Not reported
Active Site Indicator: Handler Activities
State District Owner: Not reported
State District: Not reported
Mailing Address: 3620 HACKS CROSS RD
Mailing City,State,Zip: MEMPHIS, TN 38125-7113
Owner Name: Federal Express Corporation

Map ID
 Direction
 Distance
 Elevation

MAP FINDINGS

Site

Database(s)

EDR ID Number
 EPA ID Number

FEDERAL EXPRESS CORPORATION (Continued)

1024792569

Owner Type:	Private
Operator Name:	Federal Express Corporation
Operator Type:	Private
Short-Term Generator Activity:	No
Importer Activity:	No
Mixed Waste Generator:	No
Transporter Activity:	No
Transfer Facility Activity:	No
Recycler Activity with Storage:	No
Small Quantity On-Site Burner Exemption:	No
Smelting Melting and Refining Furnace Exemption:	No
Underground Injection Control:	No
Off-Site Waste Receipt:	No
Universal Waste Indicator:	No
Universal Waste Destination Facility:	No
Federal Universal Waste:	No
Active Site State-Reg Handler:	---
Federal Facility Indicator:	Not reported
Hazardous Secondary Material Indicator:	N
Sub-Part K Indicator:	Not reported
2018 GPRA Permit Baseline:	Not on the Baseline
2018 GPRA Renewals Baseline:	Not on the Baseline
202 GPRA Corrective Action Baseline:	No
Subject to Corrective Action Universe:	No
Non-TSDFs Where RCRA CA has Been Imposed Universe:	No
Corrective Action Priority Ranking:	No NCAPS ranking
Environmental Control Indicator:	No
Institutional Control Indicator:	No
Human Exposure Controls Indicator:	N/A
Groundwater Controls Indicator:	N/A
Significant Non-Complier Universe:	No
Unaddressed Significant Non-Complier Universe:	No
Addressed Significant Non-Complier Universe:	No
Significant Non-Complier With a Compliance Schedule Universe:	No
Financial Assurance Required:	Not reported
Handler Date of Last Change:	20230210
Recognized Trader-Importer:	No
Recognized Trader-Exporter:	No
Importer of Spent Lead Acid Batteries:	No
Exporter of Spent Lead Acid Batteries:	No
Recycler Activity Without Storage:	No
Manifest Broker:	No
Sub-Part P Indicator:	No

Hazardous Waste Summary:

Waste Code:	D001
Waste Description:	Ignitable Waste
Waste Code:	D005
Waste Description:	Barium
Waste Code:	D006
Waste Description:	Cadmium
Waste Code:	D007
Waste Description:	Chromium

Map ID
Direction
Distance
Elevation

MAP FINDINGS

Site

Database(s)

EDR ID Number
EPA ID Number

FEDERAL EXPRESS CORPORATION (Continued)

1024792569

Waste Code: D008
Waste Description: Lead

Waste Code: D035
Waste Description: Methyl Ethyl Ketone

Waste Code: D039
Waste Description: Tetrachloroethylene

Waste Code: D040
Waste Description: Trichlorethylene

Handler - Owner Operator:

Owner/Operator Indicator: Owner
Owner/Operator Name: FEDERAL EXPRESS CORPORATION
Legal Status: Other
Date Became Current: Not reported
Date Ended Current: Not reported
Owner/Operator Address: 3620 HACKS CROSS RD BLDG B 2ND FL
Owner/Operator City,State,Zip: MEMPHIS, TN 38125-7113
Owner/Operator Telephone: 817-606-4516
Owner/Operator Telephone Ext: Not reported
Owner/Operator Fax: Not reported
Owner/Operator Email: Not reported

Owner/Operator Indicator: Operator
Owner/Operator Name: FEDERAL EXPRESS CORPORATION
Legal Status: Private
Date Became Current: 19981001
Date Ended Current: Not reported
Owner/Operator Address: 3620 HACKS CROSS ROAD
Owner/Operator City,State,Zip: MEMPHIS, TN 38125
Owner/Operator Telephone: 901-434-8343
Owner/Operator Telephone Ext: Not reported
Owner/Operator Fax: Not reported
Owner/Operator Email: WAGEBHART@FEDEX.COM

Owner/Operator Indicator: Owner
Owner/Operator Name: FEDERAL EXPRESS CORPORATION
Legal Status: Private
Date Became Current: 19801001
Date Ended Current: Not reported
Owner/Operator Address: 3620 HACKS CROSS RD
Owner/Operator City,State,Zip: MEMPHIS, TN 38125-7113
Owner/Operator Telephone: 901-434-8343
Owner/Operator Telephone Ext: Not reported
Owner/Operator Fax: Not reported
Owner/Operator Email: WAGEBHART@FEDEX.COM

Owner/Operator Indicator: Operator
Owner/Operator Name: LARRY WINGO
Legal Status: Other
Date Became Current: Not reported
Date Ended Current: Not reported
Owner/Operator Address: 3620 HACKS CROSS ROAD
Owner/Operator City,State,Zip: MEMPHIS, TN 38125
Owner/Operator Telephone: 817-606-4516

Map ID
Direction
Distance
Elevation

MAP FINDINGS

Site

Database(s)

EDR ID Number
EPA ID Number

FEDERAL EXPRESS CORPORATION (Continued)

1024792569

Owner/Operator Telephone Ext: Not reported
Owner/Operator Fax: Not reported
Owner/Operator Email: Not reported

Owner/Operator Indicator: Operator
Owner/Operator Name: DANIELLE CARTER
Legal Status: Other
Date Became Current: Not reported
Date Ended Current: Not reported
Owner/Operator Address: 3620 HACKS CROSS ROAD
Owner/Operator City,State,Zip: MEMPHIS, TN 38125
Owner/Operator Telephone: 901-434-8509
Owner/Operator Telephone Ext: Not reported
Owner/Operator Fax: Not reported
Owner/Operator Email: Not reported

Owner/Operator Indicator: Owner
Owner/Operator Name: FEDERAL EXPRESS CORPORATION
Legal Status: Other
Date Became Current: Not reported
Date Ended Current: Not reported
Owner/Operator Address: 3620 HACKS CROSS RD BLDG B 2ND FL
Owner/Operator City,State,Zip: MEMPHIS, TN 38125-7113
Owner/Operator Telephone: 817-606-4516
Owner/Operator Telephone Ext: Not reported
Owner/Operator Fax: Not reported
Owner/Operator Email: Not reported

Historic Generators:

Receive Date: 19940513
Handler Name: FEDERAL EXPRESS CORPORATION
Federal Waste Generator Description: Not a generator, verified
State District Owner: Not reported
Large Quantity Handler of Universal Waste: No
Recognized Trader Importer: No
Recognized Trader Exporter: No
Spent Lead Acid Battery Importer: No
Spent Lead Acid Battery Exporter: No
Current Record: No
Non Storage Recycler Activity: Not reported
Electronic Manifest Broker: Not reported

Receive Date: 20210825
Handler Name: FEDERAL EXPRESS CORPORATION
Federal Waste Generator Description: Conditionally Exempt Small Quantity Generator
State District Owner: Not reported
Large Quantity Handler of Universal Waste: No
Recognized Trader Importer: No
Recognized Trader Exporter: No
Spent Lead Acid Battery Importer: No
Spent Lead Acid Battery Exporter: No
Current Record: No
Non Storage Recycler Activity: No
Electronic Manifest Broker: No

Receive Date: 20230208
Handler Name: FEDERAL EXPRESS CORPORATION

Map ID
 Direction
 Distance
 Elevation

MAP FINDINGS

Site

Database(s)

EDR ID Number
 EPA ID Number

FEDERAL EXPRESS CORPORATION (Continued)

1024792569

Federal Waste Generator Description:	Conditionally Exempt Small Quantity Generator
State District Owner:	Not reported
Large Quantity Handler of Universal Waste:	No
Recognized Trader Importer:	No
Recognized Trader Exporter:	No
Spent Lead Acid Battery Importer:	No
Spent Lead Acid Battery Exporter:	No
Current Record:	Yes
Non Storage Recycler Activity:	No
Electronic Manifest Broker:	No

List of NAICS Codes and Descriptions:

NAICS Code:	49211
NAICS Description:	COURIERS AND EXPRESS DELIVERY SERVICES

Facility Has Received Notices of Violations:

Violations:	No Violations Found
-------------	---------------------

Evaluation Action Summary:

Evaluations:	No Evaluations Found
--------------	----------------------

N87
SSW
1/8-1/4
0.204 mi.
1077 ft.

FEDEX EXPRESS CORP-SRUA
2660 RESEARCH PARK DRIVE
SOQUEL, CA 95073
Site 2 of 5 in cluster N

CERS HAZ WASTE **S121760004**
CERS **N/A**

Relative:
Lower
Actual:
106 ft.

CERS HAZ WASTE:	
Name:	FEDEX EXPRESS CORP-SRUA
Address:	2660 RESEARCH PARK DRIVE
City,State,Zip:	SOQUEL, CA 95073
Site ID:	29891
CERS ID:	10116940
CERS Description:	Hazardous Waste Generator

CERS:

Name:	FEDEX EXPRESS CORP-SRUA
Address:	2660 RESEARCH PARK DRIVE
City,State,Zip:	SOQUEL, CA 95073
Site ID:	29891
CERS ID:	10116940
CERS Description:	Chemical Storage Facilities

Violations:

Site ID:	29891
Site Name:	FedEx Express Corp-SRUA
Violation Date:	08-07-2019
Citation:	22 CCR 12 66262.34(f) - California Code of Regulations, Title 22, Chapter 12, Section(s) 66262.34(f)
Violation Description:	Failure to properly label hazardous waste accumulation containers and portable tanks with the following requirements: "Hazardous Waste", name and address of the generator, physical and chemical characteristics of the Hazardous Waste, and starting accumulation date.

Violation Notes:	Returned to compliance on 04/07/2022. Observed the used motor oil tank
------------------	--

Map ID
Direction
Distance
Elevation

MAP FINDINGS

Site

Database(s)

EDR ID Number
EPA ID Number

FEDEX EXPRESS CORP-SRUA (Continued)

S121760004

missing the hazardous waste label at time of inspection.
Violation Division: Santa Cruz County Environmental Health
Violation Program: HW
Violation Source: CERS,

Site ID: 29891
Site Name: FedEx Express Corp-SRUA
Violation Date: 12-15-2021
Citation: HSC 6.95 25508(a)(3) - California Health and Safety Code, Chapter 6.95, Section(s) 25508(a)(3)
Violation Description: Failure to complete and electronically submit hazardous material inventory information for all reportable hazardous materials on site at or above reportable quantities.
Violation Notes: Returned to compliance on 02/25/2022. Observation: 100 gallons of used antifreeze is listed under hazardous materials inventory in CERS. However, upon inspection, there is no used antifreeze container at facility. Correction: Review hazardous materials inventory at site and submit a complete and accurate hazardous materials inventory in CERS.

Violation Division: Santa Cruz County Environmental Health
Violation Program: HMRRP
Violation Source: CERS,

Evaluation:
Eval General Type: Compliance Evaluation Inspection
Eval Date: 08-07-2019
Violations Found: Yes
Eval Type: Routine done by local agency
Eval Notes: Not reported
Eval Division: Santa Cruz County Environmental Health
Eval Program: HW
Eval Source: CERS,

Eval General Type: Compliance Evaluation Inspection
Eval Date: 09-17-2015
Violations Found: No
Eval Type: Routine done by local agency
Eval Notes: Not reported
Eval Division: Santa Cruz County Environmental Health
Eval Program: HMRRP
Eval Source: CERS,

Eval General Type: Compliance Evaluation Inspection
Eval Date: 10-20-2016
Violations Found: No
Eval Type: Routine done by local agency
Eval Notes: Not reported
Eval Division: Santa Cruz County Environmental Health
Eval Program: HMRRP
Eval Source: CERS,

Eval General Type: Compliance Evaluation Inspection
Eval Date: 07-02-2014
Violations Found: No
Eval Type: Routine done by local agency
Eval Notes: Not reported
Eval Division: Santa Cruz County Environmental Health
Eval Program: HW

Map ID
Direction
Distance
Elevation

MAP FINDINGS

Site

Database(s)

EDR ID Number
EPA ID Number

FEDEX EXPRESS CORP-SRUA (Continued)

S121760004

Eval Source: CERS,

Eval General Type: Compliance Evaluation Inspection
Eval Date: 09-17-2015
Violations Found: No
Eval Type: Routine done by local agency
Eval Notes: Not reported
Eval Division: Santa Cruz County Environmental Health
Eval Program: HW
Eval Source: CERS,

Eval General Type: Compliance Evaluation Inspection
Eval Date: 12-15-2021
Violations Found: No
Eval Type: Routine done by local agency
Eval Notes: Not reported
Eval Division: Santa Cruz County Environmental Health
Eval Program: HW
Eval Source: CERS,

Eval General Type: Compliance Evaluation Inspection
Eval Date: 08-07-2019
Violations Found: No
Eval Type: Routine done by local agency
Eval Notes: On site today to observe the management of hazardous materials/waste, training and record keeping. All hazardous materials are stored properly with secondary containment. Observed the waste oil tank missing a Hazardous Waste Label. Keep a hazardous waste label on all hazardous waste containers filled out properly. Once you have the hazardous waste label on the tank fill out the "Return to Compliance" form provided and send a copy to the Environmental Health office. The other hazardous waste containers had labels on them and were filled out properly. Shop is kept neat and organized. Training is done yearly for employees and operator keeps records in order. Operator keeps all hazardous waste manifests. No other violations were observed here today.
Eval Division: Santa Cruz County Environmental Health
Eval Program: HMRRP
Eval Source: CERS,

Eval General Type: Compliance Evaluation Inspection
Eval Date: 10-20-2016
Violations Found: No
Eval Type: Routine done by local agency
Eval Notes: Not reported
Eval Division: Santa Cruz County Environmental Health
Eval Program: HW
Eval Source: CERS,

Eval General Type: Compliance Evaluation Inspection
Eval Date: 12-15-2021
Violations Found: Yes
Eval Type: Routine done by local agency
Eval Notes: Onsite inspection with the permission of the Senior Manager, James M. Nies. Due to COVID-19 constraints, the signature of the Senior Manager was not obtained.
Eval Division: Santa Cruz County Environmental Health

Map ID
Direction
Distance
Elevation

MAP FINDINGS

Site

Database(s)

EDR ID Number
EPA ID Number

FEDEX EXPRESS CORP-SRUA (Continued)

S121760004

Eval Program: HMRRP
Eval Source: CERS,

Eval General Type: Compliance Evaluation Inspection
Eval Date: 07-02-2014
Violations Found: No
Eval Type: Routine done by local agency
Eval Notes: Not reported
Eval Division: Santa Cruz County Environmental Health
Eval Program: HMRRP
Eval Source: CERS,

Affiliation:

Affiliation Type Desc: CUPA District
Entity Name: Santa Cruz County Environmental Health
Entity Title: Not reported
Affiliation Address: 701 Ocean Boulevard, Suite 312
Affiliation City: Santa Cruz
Affiliation State: CA
Affiliation Country: Not reported
Affiliation Zip: 95060
Affiliation Phone: (831) 454-2022,

Affiliation Type Desc: Property Owner
Entity Name: Ann Ruiz
Entity Title: Not reported
Affiliation Address: Not reported
Affiliation City: Not reported
Affiliation State: Not reported
Affiliation Country: United States
Affiliation Zip: Not reported
Affiliation Phone: (408) 736-0392,

Affiliation Type Desc: Environmental Contact
Entity Name: Don Rautine
Entity Title: Not reported
Affiliation Address: 3620 Hacks Cross Road, Building B, 3rd Floor
Affiliation City: Memphis
Affiliation State: TN
Affiliation Country: Not reported
Affiliation Zip: 38125-7113
Affiliation Phone: ,

Affiliation Type Desc: Document Preparer
Entity Name: Apex Companies, LLC.
Entity Title: Not reported
Affiliation Address: Not reported
Affiliation City: Not reported
Affiliation State: Not reported
Affiliation Country: Not reported
Affiliation Zip: Not reported
Affiliation Phone: ,

Affiliation Type Desc: Facility Mailing Address
Entity Name: Mailing Address
Entity Title: Not reported
Affiliation Address: 3620 Hacks Cross Road, Building B, 3rd Floor

Map ID
Direction
Distance
Elevation

MAP FINDINGS

Site

Database(s)

EDR ID Number
EPA ID Number

FEDEX EXPRESS CORP-SRUA (Continued)

S121760004

Affiliation City: Memphis
Affiliation State: TN
Affiliation Country: Not reported
Affiliation Zip: 38125
Affiliation Phone: ,

Affiliation Type Desc: Legal Owner
Entity Name: FedEx Express Corporation
Entity Title: Not reported
Affiliation Address: 3620 Hacks Cross Road, Building B, 3rd Floor
Affiliation City: Memphis
Affiliation State: TN
Affiliation Country: United States
Affiliation Zip: 38125-7113
Affiliation Phone: (901) 434-8460,

Affiliation Type Desc: Parent Corporation
Entity Name: FedEx Express Corporation
Entity Title: Not reported
Affiliation Address: Not reported
Affiliation City: Not reported
Affiliation State: Not reported
Affiliation Country: Not reported
Affiliation Zip: Not reported
Affiliation Phone: ,

Affiliation Type Desc: Identification Signer
Entity Name: Don Rautine
Entity Title: Sr. Environmental Specialist
Affiliation Address: Not reported
Affiliation City: Not reported
Affiliation State: Not reported
Affiliation Country: Not reported
Affiliation Zip: Not reported
Affiliation Phone: ,

Affiliation Type Desc: Operator
Entity Name: FedEx Express Corporation
Entity Title: Not reported
Affiliation Address: Not reported
Affiliation City: Not reported
Affiliation State: Not reported
Affiliation Country: Not reported
Affiliation Zip: Not reported
Affiliation Phone: (831) 373-4372,

L88
SW
1/8-1/4
0.220 mi.
1161 ft.

WE ALL RIDE
2636 S RODEO GULCH RD UNIT C
SOQUEL, CA 95073
Site 3 of 8 in cluster L

RCRA NonGen / NLR **1024874584**
CAL000443240

Relative:
Lower
Actual:
110 ft.

RCRA Listings:
Date Form Received by Agency: 20190206
Handler Name: We All Ride
Handler Address: 2636 S RODEO GULCH RD UNIT C
Handler City,State,Zip: SOQUEL, CA 95073

Map ID
Direction
Distance
Elevation

MAP FINDINGS

Site

Database(s)

EDR ID Number
EPA ID Number

WE ALL RIDE (Continued)

1024874584

EPA ID:	CAL000443240
Contact Name:	RICHARD OLIVEIRA
Contact Address:	320 BABE THOMPSON RD
Contact City,State,Zip:	LA SELVA BEACH, CA 95076
Contact Telephone:	831-465-9258
Contact Fax:	Not reported
Contact Email:	PARTS@WEALLRIDE.COM
Contact Title:	Not reported
EPA Region:	09
Land Type:	Not reported
Federal Waste Generator Description:	Not a generator, verified
Non-Notifier:	Not reported
Biennial Report Cycle:	Not reported
Accessibility:	Not reported
Active Site Indicator:	Handler Activities
State District Owner:	Not reported
State District:	Not reported
Mailing Address:	2636 S RODEO GULCH RD UNIT C
Mailing City,State,Zip:	SOQUEL, CA 95073
Owner Name:	Richard Oliveira
Owner Type:	Other
Operator Name:	Richard Oliveira
Operator Type:	Other
Short-Term Generator Activity:	No
Importer Activity:	No
Mixed Waste Generator:	No
Transporter Activity:	No
Transfer Facility Activity:	No
Recycler Activity with Storage:	No
Small Quantity On-Site Burner Exemption:	No
Smelting Melting and Refining Furnace Exemption:	No
Underground Injection Control:	No
Off-Site Waste Receipt:	No
Universal Waste Indicator:	Yes
Universal Waste Destination Facility:	Yes
Federal Universal Waste:	No
Active Site State-Reg Handler:	---
Federal Facility Indicator:	Not reported
Hazardous Secondary Material Indicator:	N
Sub-Part K Indicator:	Not reported
2018 GPRA Permit Baseline:	Not on the Baseline
2018 GPRA Renewals Baseline:	Not on the Baseline
202 GPRA Corrective Action Baseline:	No
Subject to Corrective Action Universe:	No
Non-TSDFs Where RCRA CA has Been Imposed Universe:	No
Corrective Action Priority Ranking:	No NCAPS ranking
Environmental Control Indicator:	No
Institutional Control Indicator:	No
Human Exposure Controls Indicator:	N/A
Groundwater Controls Indicator:	N/A
Significant Non-Complier Universe:	No
Unaddressed Significant Non-Complier Universe:	No
Addressed Significant Non-Complier Universe:	No
Significant Non-Complier With a Compliance Schedule Universe:	No
Financial Assurance Required:	Not reported
Handler Date of Last Change:	20190222
Recognized Trader-Importer:	No

Map ID
Direction
Distance
Elevation

MAP FINDINGS

Site

Database(s)

EDR ID Number
EPA ID Number

WE ALL RIDE (Continued)

1024874584

Recognized Trader-Exporter: No
Importer of Spent Lead Acid Batteries: No
Exporter of Spent Lead Acid Batteries: No
Recycler Activity Without Storage: No
Manifest Broker: No
Sub-Part P Indicator: No

Handler - Owner Operator:

Owner/Operator Indicator: Owner
Owner/Operator Name: RICHARD OLIVEIRA
Legal Status: Other
Date Became Current: Not reported
Date Ended Current: Not reported
Owner/Operator Address: 320 BABE THOMPSON RD
Owner/Operator City,State,Zip: LA SELVA BEACH, CA 95076
Owner/Operator Telephone: 831-227-4072
Owner/Operator Telephone Ext: Not reported
Owner/Operator Fax: Not reported
Owner/Operator Email: Not reported

Owner/Operator Indicator: Operator
Owner/Operator Name: RICHARD OLIVEIRA
Legal Status: Other
Date Became Current: Not reported
Date Ended Current: Not reported
Owner/Operator Address: 320 BABE THOMPSON RD
Owner/Operator City,State,Zip: LA SELVA BEACH, CA 95076
Owner/Operator Telephone: 831-465-9258
Owner/Operator Telephone Ext: Not reported
Owner/Operator Fax: Not reported
Owner/Operator Email: Not reported

Historic Generators:

Receive Date: 20190206
Handler Name: WE ALL RIDE
Federal Waste Generator Description: Not a generator, verified
State District Owner: Not reported
Large Quantity Handler of Universal Waste: No
Recognized Trader Importer: No
Recognized Trader Exporter: No
Spent Lead Acid Battery Importer: No
Spent Lead Acid Battery Exporter: No
Current Record: Yes
Non Storage Recycler Activity: Not reported
Electronic Manifest Broker: Not reported

List of NAICS Codes and Descriptions:

NAICS Code: 811490
NAICS Description: OTHER PERSONAL AND HOUSEHOLD GOODS REPAIR AND MAINTENANCE

Facility Has Received Notices of Violations:

Violations: No Violations Found

Map ID
 Direction
 Distance
 Elevation

MAP FINDINGS

Site

Database(s)

EDR ID Number
 EPA ID Number

WE ALL RIDE (Continued)

1024874584

Evaluation Action Summary:
 Evaluations:

No Evaluations Found

L89
SW
1/8-1/4
0.220 mi.
1161 ft.

WE ALL RIDE SANTA CRUZ
2636 S RODEO GULCH RD
SOQUEL, CA 95073

CUPA Listings **S117311006**
HWTS **N/A**
HAZNET

Site 4 of 8 in cluster L

Relative:
Lower
Actual:
110 ft.

CUPA SANTA CRUZ:

Name: ELEVATOR SERVICE CO INC
 Address: 2636 S RODEO GULCH RD
 City,State,Zip: SOQUEL, CA 95073-2030
 Facility Id: FA0003530
 Cross Street: SOQUEL AVE
 Description: HAZARDOUS WASTE GENERATOR (HMMP STD FORM)

Name: ELEVATOR SERVICE CO INC
 Address: 2636 S RODEO GULCH RD
 City,State,Zip: SOQUEL, CA 95073-2030
 Facility Id: FA0003530
 Cross Street: SOQUEL AVE
 Description: HMMP STANDARD FORM FILING FEE

Name: ELEVATOR SERVICE CO INC
 Address: 2636 S RODEO GULCH RD
 City,State,Zip: SOQUEL, CA 95073-2030
 Facility Id: FA0003530
 Cross Street: SOQUEL AVE
 Description: HMMP STANDARD FORM QR 2

HWTS:

Name: WE ALL RIDE SANTA CRUZ
 Address: 2636 S RODEO GULCH RD
 Address 2: Not reported
 City,State,Zip: SOQUEL, CA 95073
 EPA ID: CAL000381660
 Inactive Date: 06/30/2016
 Create Date: 01/16/2013
 Last Act Date: Not reported
 Mailing Name: Not reported
 Mailing Address: 2636 S RODEO GULCH RD
 Mailing Address 2: Not reported
 Mailing City,State,Zip: SOQUEL, CA 95073
 Owner Name: TEDDY TOSSIO
 Owner Address: 3103 ERIN LN
 Owner Address 2: Not reported
 Owner City,State,Zip: SANTA CRUZ, CA 950652004
 Owner Phone: Not reported
 Owner Fax: Not reported
 Contact Name: TEDDY TOSSIO
 Contact Address: 2636 S RODEO GULCH RD
 Contact Address 2: Not reported
 City,State,Zip: SOQUEL, CA 95073
 Contact Phone: Not reported
 Contact Fax: Not reported

Map ID
Direction
Distance
Elevation

MAP FINDINGS

Site

Database(s)

EDR ID Number
EPA ID Number

WE ALL RIDE SANTA CRUZ (Continued)

S117311006

Facility Status: Inactive
Facility Type: PERMANENT
Category: STATE
Latitude: 36.98436
Longitude: -121.96914

NAICS:
EPA ID: CAL000381660
Create Date: 2013-01-16 13:41:06.720
NAICS Code: 811111
NAICS Description: General Automotive Repair
Issued EPA ID Date: 2013-01-16 13:41:06.70700
Inactive Date: 2016-06-30 00:00:00
Facility Name: WE ALL RIDE SANTA CRUZ
Facility Address: 2636 S RODEO GULCH RD
Facility Address 2: Not reported
Facility City: SOQUEL
Facility County: Not reported
Facility State: CA
Facility Zip: 95073

HAZNET:
Name: WE ALL RIDE SANTA CRUZ
Address: 2636 S RODEO GULCH RD
Address 2: Not reported
City,State,Zip: SOQUEL, CA 95073
Contact: TEDDY TOSSIO
Telephone: 8314659279
Mailing Name: Not reported
Mailing Address: 2636 S RODEO GULCH RD

Year: 2018
Gepaid: CAL000381660
TSD EPA ID: CA0000084517
CA Waste Code: 213 - Hydrocarbon solvents (benzene, hexane, Stoddard, Etc.)
Disposal Method: H141 - Storage, Bulking, And/Or Transfer Off Site--No Treatment/Reovery (H010-H129) Or (H131-H135)
Tons: 0.03336

Year: 2017
Gepaid: CAL000381660
TSD EPA ID: CA0000084517
CA Waste Code: 213 - Hydrocarbon solvents (benzene, hexane, Stoddard, Etc.)
Disposal Method: H141 - Storage, Bulking, And/Or Transfer Off Site--No Treatment/Reovery (H010-H129) Or (H131-H135)
Tons: 0.06672

Year: 2016
Gepaid: CAL000381660
TSD EPA ID: CA0000084517
CA Waste Code: 213 - Hydrocarbon solvents (benzene, hexane, Stoddard, Etc.)
Disposal Method: H141 - Storage, Bulking, And/Or Transfer Off Site--No Treatment/Reovery (H010-H129) Or (H131-H135)
Tons: 0.06672

Year: 2015

Map ID
Direction
Distance
Elevation

MAP FINDINGS

Site

Database(s)

EDR ID Number
EPA ID Number

WE ALL RIDE SANTA CRUZ (Continued)

S117311006

Gepaid: CAL000381660
TSD EPA ID: CA0000084517
CA Waste Code: 213 - Hydrocarbon solvents (benzene, hexane, Stoddard, Etc.)
Disposal Method: H141 - Storage, Bulking, And/Or Transfer Off Site--No
Treatment/Reovery (H010-H129) Or (H131-H135)
Tons: 0.07506

Year: 2014
Gepaid: CAL000381660
TSD EPA ID: CA0000084517
CA Waste Code: 213 - Hydrocarbon solvents (benzene, hexane, Stoddard, Etc.)
Disposal Method: H141 - Storage, Bulking, And/Or Transfer Off Site--No
Treatment/Reovery (H010-H129) Or (H131-H135)
Tons: 0.06672

Year: 2013
Gepaid: CAL000381660
TSD EPA ID: CA0000084517
CA Waste Code: 213 - Hydrocarbon solvents (benzene, hexane, Stoddard, Etc.)
Disposal Method: H141 - Storage, Bulking, And/Or Transfer Off Site--No
Treatment/Reovery (H010-H129) Or (H131-H135)
Tons: 0.02919

Detail Two:

Year: 2018
EM Manifest ID: 006062092SKS20170823_D_1
Shipment Date: 8/23/2017
Receipt Date: 8/30/2017
Manifest Number: 006062092SKS
Generator EPA ID: CAL000381660
Name: WE ALL RIDE
Address: Not reported
Address 2: Not reported
City: Not reported
Zip: Not reported
Telephone: Not reported
Contact: Not reported
Contact Telephone: Not reported
Transporter 1 EPA ID: TXR000081205
Transporter 1 Emergency Number: Not reported
Transporter 2 EPA ID: MAD039322250
Transporter 2 Emergency Number: Not reported
TSD EPA ID: CA0000084517
TSD Name: SAFETY-KLEEN SYSTEMS INC
TSD Address 1: Not reported
TSD Address 2: Not reported
TSD City: Not reported
TSD Zip: Not reported
TSD Telephone: Not reported

Federal:

Year: 2018
EM Manifest ID: 006062092SKS20170823_D_1
Generator EPA ID: CAL000381660
Shipment Date: 2017-08-23
Manifest Number: 006062092SKS

Map ID
Direction
Distance
Elevation

MAP FINDINGS

Site

Database(s)

EDR ID Number
EPA ID Number

WE ALL RIDE SANTA CRUZ (Continued)

S117311006

Line Number: 1
Method Code: H141
Quantity Tons: 0.03336
Quantity Waste: 8.000000
Quantity Unit: G
Number of Containers: 1
Type of Container: NULL
Quantity Type: NULL
Federal Code: D039

State:

Year: 2018
EM Manifest ID: 006062092SKS20170823_D_1
Generator EPA ID: CAL000381660
Shipment Date: 2017-08-23
Manifest Number: 006062092SKS
Line Number: 1
Method Code: H141
Quantity Tons: 0.03336
Quantity Waste: 8.000000
Quantity Unit: G
Number of Containers: 1
Type of Container: NULL
Quantity Type: NULL
State Code: 213

Year: 2018
EM Manifest ID: 011899547FLE20180503_D_1
Shipment Date: 5/3/2018
Receipt Date: 5/9/2018
Manifest Number: 011899547FLE
Generator EPA ID: CAL000381660
Name: WE ALL RIDE
Address: Not reported
Address 2: Not reported
City: Not reported
Zip: Not reported
Telephone: Not reported
Contact: Not reported
Contact Telephone: Not reported
Transporter 1 EPA ID: TXR000081205
Transporter 1 Emergency Number: Not reported
Transporter 2 EPA ID: MAD039322250
Transporter 2 Emergency Number: Not reported
TSDf EPA ID: CA0000084517
TSDf Name: SAFETY-KLEEN SYSTEMS INC
TSDf Address 1: Not reported
TSDf Address 2: Not reported
TSDf City: Not reported
TSDf Zip: Not reported
TSDf Telephone: Not reported

Federal:

Year: 2018
EM Manifest ID: 011899547FLE20180503_D_1
Generator EPA ID: CAL000381660

Map ID
Direction
Distance
Elevation

MAP FINDINGS

Site

Database(s)

EDR ID Number
EPA ID Number

WE ALL RIDE SANTA CRUZ (Continued)

S117311006

Shipment Date: 2018-05-03
Manifest Number: 011899547FLE
Line Number: 1
Method Code: H141
Quantity Tons: 0.03336
Quantity Waste: 8.000000
Quantity Unit: G
Number of Containers: 1
Type of Container: NULL
Quantity Type: NULL
Federal Code: D039

State:

Year: 2018
EM Manifest ID: 011899547FLE20180503_D_1
Generator EPA ID: CAL000381660
Shipment Date: 2018-05-03
Manifest Number: 011899547FLE
Line Number: 1
Method Code: H141
Quantity Tons: 0.03336
Quantity Waste: 8.000000
Quantity Unit: G
Number of Containers: 1
Type of Container: NULL
Quantity Type: NULL
State Code: 213

Additional Info:

Year: 2017
Gen EPA ID: CAL000381660

Shipment Date: 20170823
Creation Date: 5/29/2018 18:30:43
Receipt Date: 20170830
Manifest ID: 006062092SKS
Trans EPA ID: TXR000081205
Trans Name: SAFETY-KLEEN SYSTEMS INC
Trans 2 EPA ID: MAD039322250
Trans 2 Name: CLEAN HARBORS
TSDf EPA ID: CA0000084517
Trans Name: SAFETY-KLEEN SYSTEMS INC
TSDf Alt EPA ID: Not reported
TSDf Alt Name: Not reported
Waste Code Description: 213 - Hydrocarbon solvents (benzene, hexane, Stoddard, etc.
RCRA Code: D039
Meth Code: H141 - Storage, Bulking, And/Or Transfer Off Site--No Treatment/Reovery (H010-H129) Or (H131-H135)

Quantity Tons: 0.03336
Waste Quantity: 8
Quantity Unit: G
Additional Code 1: Not reported
Additional Code 2: Not reported
Additional Code 3: Not reported
Additional Code 4: Not reported

Map ID
Direction
Distance
Elevation

MAP FINDINGS

Site

Database(s)

EDR ID Number
EPA ID Number

WE ALL RIDE SANTA CRUZ (Continued)

S117311006

Additional Code 5:	Not reported
Shipment Date:	20170316
Creation Date:	5/25/2017 18:30:38
Receipt Date:	20170322
Manifest ID:	005901521SKS
Trans EPA ID:	TXR000081205
Trans Name:	SAFETY-KLEEN SYSTEMS, INC.
Trans 2 EPA ID:	MAD039322250
Trans 2 Name:	CLEAN HARBORS
TSDf EPA ID:	CA0000084517
Trans Name:	SAFETY-KLEEN SYSTEMS, INC.
TSDf Alt EPA ID:	Not reported
TSDf Alt Name:	Not reported
Waste Code Description:	213 - Hydrocarbon solvents (benzene, hexane, Stoddard, etc.
RCRA Code:	D039
Meth Code:	H141 - Storage, Bulking, And/Or Transfer Off Site--No Treatment/Reovery (H010-H129) Or (H131-H135)
Quantity Tons:	0.03336
Waste Quantity:	8
Quantity Unit:	G
Additional Code 1:	Not reported
Additional Code 2:	Not reported
Additional Code 3:	Not reported
Additional Code 4:	Not reported
Additional Code 5:	Not reported
Additional Info:	
Year:	2016
Gen EPA ID:	CAL000381660
Shipment Date:	20151002
Creation Date:	12/22/2015 22:15:31
Receipt Date:	20151007
Manifest ID:	005032986SKS
Trans EPA ID:	TXR000081205
Trans Name:	SAFETY-KLEEN SYSTEMS INC
Trans 2 EPA ID:	Not reported
Trans 2 Name:	Not reported
TSDf EPA ID:	CA0000084517
Trans Name:	SAFETY-KLEEN SYSTEMS INC
TSDf Alt EPA ID:	Not reported
TSDf Alt Name:	Not reported
Waste Code Description:	213 - Hydrocarbon solvents (benzene, hexane, Stoddard, etc.
RCRA Code:	D039
Meth Code:	H141 - Storage, Bulking, And/Or Transfer Off Site--No Treatment/Reovery (H010-H129) Or (H131-H135)
Quantity Tons:	0.03336
Waste Quantity:	8
Quantity Unit:	G
Additional Code 1:	Not reported
Additional Code 2:	Not reported
Additional Code 3:	Not reported
Additional Code 4:	Not reported
Additional Code 5:	Not reported
Shipment Date:	20150423

Map ID
Direction
Distance
Elevation

MAP FINDINGS

Site

Database(s)

EDR ID Number
EPA ID Number

WE ALL RIDE SANTA CRUZ (Continued)

S117311006

Creation Date: 7/6/2015 22:15:25
Receipt Date: 20150427
Manifest ID: 004786269SKS
Trans EPA ID: TXR000081205
Trans Name: SAFETY-KLEEN SYSTEMS INC
Trans 2 EPA ID: Not reported
Trans 2 Name: Not reported
TSDF EPA ID: CA0000084517
Trans Name: SAFETY-KLEEN SYSTEMS INC
TSDF Alt EPA ID: Not reported
TSDF Alt Name: Not reported
Waste Code Description: 213 - Hydrocarbon solvents (benzene, hexane, Stoddard, etc.
RCRA Code: D039
Meth Code: H141 - Storage, Bulking, And/Or Transfer Off Site--No
Treatment/Reovery (H010-H129) Or (H131-H135)
Quantity Tons: 0.0417
Waste Quantity: 10
Quantity Unit: G
Additional Code 1: Not reported
Additional Code 2: Not reported
Additional Code 3: Not reported
Additional Code 4: Not reported
Additional Code 5: Not reported

Additional Info:

Year: 2015
Gen EPA ID: CAL000381660

Shipment Date: 20151002
Creation Date: 12/22/2015 22:15:31
Receipt Date: 20151007
Manifest ID: 005032986SKS
Trans EPA ID: TXR000081205
Trans Name: SAFETY-KLEEN SYSTEMS INC
Trans 2 EPA ID: Not reported
Trans 2 Name: Not reported
TSDF EPA ID: CA0000084517
Trans Name: SAFETY-KLEEN SYSTEMS INC
TSDF Alt EPA ID: Not reported
TSDF Alt Name: Not reported
Waste Code Description: 213 - Hydrocarbon solvents (benzene, hexane, Stoddard, etc.
RCRA Code: D039
Meth Code: H141 - Storage, Bulking, And/Or Transfer Off Site--No
Treatment/Reovery (H010-H129) Or (H131-H135)
Quantity Tons: 0.03336
Waste Quantity: 8
Quantity Unit: G
Additional Code 1: Not reported
Additional Code 2: Not reported
Additional Code 3: Not reported
Additional Code 4: Not reported
Additional Code 5: Not reported

Shipment Date: 20150423
Creation Date: 7/6/2015 22:15:25
Receipt Date: 20150427
Manifest ID: 004786269SKS

Map ID
Direction
Distance
Elevation

MAP FINDINGS

Site

Database(s)

EDR ID Number
EPA ID Number

WE ALL RIDE SANTA CRUZ (Continued)

S117311006

Trans EPA ID: TXR000081205
Trans Name: SAFETY-KLEEN SYSTEMS INC
Trans 2 EPA ID: Not reported
Trans 2 Name: Not reported
TSDf EPA ID: CA0000084517
Trans Name: SAFETY-KLEEN SYSTEMS INC
TSDf Alt EPA ID: Not reported
TSDf Alt Name: Not reported
Waste Code Description: 213 - Hydrocarbon solvents (benzene, hexane, Stoddard, etc.
RCRA Code: D039
Meth Code: H141 - Storage, Bulking, And/Or Transfer Off Site--No Treatment/Reovery (H010-H129) Or (H131-H135)

Quantity Tons: 0.0417
Waste Quantity: 10
Quantity Unit: G
Additional Code 1: Not reported
Additional Code 2: Not reported
Additional Code 3: Not reported
Additional Code 4: Not reported
Additional Code 5: Not reported

Additional Info:

Year: 2014
Gen EPA ID: CAL000381660

Shipment Date: 20141117
Creation Date: 2/6/2015 22:15:34
Receipt Date: 20141118
Manifest ID: 004672784SKS
Trans EPA ID: TXR000081205
Trans Name: SAFETY-KLEEN SYSTEMS INC
Trans 2 EPA ID: Not reported
Trans 2 Name: Not reported
TSDf EPA ID: CA0000084517
Trans Name: SAFETY-KLEEN SYSTEMS INC
TSDf Alt EPA ID: Not reported
TSDf Alt Name: Not reported
Waste Code Description: 213 - Hydrocarbon solvents (benzene, hexane, Stoddard, etc.
RCRA Code: D039
Meth Code: H141 - Storage, Bulking, And/Or Transfer Off Site--No Treatment/Reovery (H010-H129) Or (H131-H135)

Quantity Tons: 0.03336
Waste Quantity: 8
Quantity Unit: G
Additional Code 1: Not reported
Additional Code 2: Not reported
Additional Code 3: Not reported
Additional Code 4: Not reported
Additional Code 5: Not reported

Shipment Date: 20140602
Creation Date: 7/24/2014 22:15:06
Receipt Date: 20140613
Manifest ID: 004258818SKS
Trans EPA ID: TXR000081205
Trans Name: SAFETY-KLEEN SYSTEMS INC
Trans 2 EPA ID: Not reported

Map ID
 Direction
 Distance
 Elevation

MAP FINDINGS

Site

Database(s)

EDR ID Number
 EPA ID Number

WE ALL RIDE SANTA CRUZ (Continued)

S117311006

Trans 2 Name: Not reported
 TSDF EPA ID: CA0000084517
 Trans Name: SAFETY-KLEEN SYSTEMS INC
 TSDF Alt EPA ID: Not reported
 TSDF Alt Name: Not reported
 Waste Code Description: 213 - Hydrocarbon solvents (benzene, hexane, Stoddard, etc.
 RCRA Code: D039
 Meth Code: H141 - Storage, Bulking, And/Or Transfer Off Site--No
 Treatment/Reovery (H010-H129) Or (H131-H135)
 Quantity Tons: 0.03336
 Waste Quantity: 8
 Quantity Unit: G
 Additional Code 1: Not reported
 Additional Code 2: Not reported
 Additional Code 3: Not reported
 Additional Code 4: Not reported
 Additional Code 5: Not reported

Additional Info:

Year: 2013
 Gen EPA ID: CAL000381660

Shipment Date: 20131216
 Creation Date: 2/24/2014 22:15:29
 Receipt Date: 20140102
 Manifest ID: 003981125SKS
 Trans EPA ID: TXR000081205
 Trans Name: SAFETY-KLEEN SYSTEMS INC
 Trans 2 EPA ID: Not reported
 Trans 2 Name: Not reported
 TSDF EPA ID: CA0000084517
 Trans Name: SAFETY-KLEEN SYSTEMS INC
 TSDF Alt EPA ID: Not reported
 TSDF Alt Name: Not reported
 Waste Code Description: 213 - Hydrocarbon solvents (benzene, hexane, Stoddard, etc.
 RCRA Code: D039
 Meth Code: H141 - Storage, Bulking, And/Or Transfer Off Site--No
 Treatment/Reovery (H010-H129) Or (H131-H135)
 Quantity Tons: 0.02919
 Waste Quantity: 7
 Quantity Unit: G
 Additional Code 1: Not reported
 Additional Code 2: Not reported
 Additional Code 3: Not reported
 Additional Code 4: Not reported
 Additional Code 5: Not reported

L90
SW
1/8-1/4
0.220 mi.
1161 ft.

ELEVATOR SERVICE CO INC
2636 S RODEO GULCH RD #B
SOQUEL, CA 95073
Site 5 of 8 in cluster L

CERS HAZ WASTE **S121759641**
CERS **N/A**

Relative:
Lower
Actual:
110 ft.

CERS HAZ WASTE:
 Name: ELEVATOR SERVICE CO INC
 Address: 2636 S RODEO GULCH RD #B
 City,State,Zip: SOQUEL, CA 95073-2030

Map ID
Direction
Distance
Elevation

MAP FINDINGS

Site

Database(s)

EDR ID Number
EPA ID Number

ELEVATOR SERVICE CO INC (Continued)

S121759641

Site ID: 28010
CERS ID: 10193296
CERS Description: Hazardous Waste Generator

CERS:
Name: ELEVATOR SERVICE CO INC
Address: 2636 S RODEO GULCH RD #B
City,State,Zip: SOQUEL, CA 95073-2030
Site ID: 28010
CERS ID: 10193296
CERS Description: Chemical Storage Facilities

Violations:
Site ID: 28010
Site Name: ELEVATOR SERVICE CO INC
Violation Date: 09-01-2021
Citation: HSC 6.5 25160.2 - California Health and Safety Code, Chapter 6.5, Section(s) 25160.2
Violation Description: Failure of a generator of hazardous waste that meets the conditions to be transported on a consolidated manifest to comply with one or more of the required consolidated manifesting procedures and retain copies of receipts for three years.
Violation Notes: Returned to compliance on 09/14/2021. Observation: Consolidated manifests were not available for inspection. Correction: Provide consolidated manifests for inspection for up to three years on file. Note: Correction was provided on 9/14/2021.
Violation Division: Santa Cruz County Environmental Health
Violation Program: HW
Violation Source: CERS,

Site ID: 28010
Site Name: ELEVATOR SERVICE CO INC
Violation Date: 07-25-2016
Citation: HSC 6.5 25250.22 - California Health and Safety Code, Chapter 6.5, Section(s) 25250.22
Violation Description: Failure to properly manage used oil and/or fuel filters in accordance with the requirements.
Violation Notes: Returned to compliance on 07/25/2016. Properly label waste oil drums, including the accumulation dates.
Violation Division: Santa Cruz County Environmental Health
Violation Program: HW
Violation Source: CERS,

Site ID: 28010
Site Name: ELEVATOR SERVICE CO INC
Violation Date: 12-18-2018
Citation: HSC 6.95 25508(a)(1) - California Health and Safety Code, Chapter 6.95, Section(s) 25508(a)(1)
Violation Description: Failure to complete and electronically submit a site map with all required content.
Violation Notes: Returned to compliance on 04/19/2021. OBSERVATION: The business failed to complete and electronically submit in the California Environmental Reporting System (CERS) a site map with all required content including: north orientation, loading area, internal roads, adjacent streets, storm and sewer drains, access and exit points, emergency shut offs, evacuation staging area, hazardous materials/waste storage areas and emergency response equipment. CORRECTIVE ACTION: Complete

Map ID
Direction
Distance
Elevation

MAP FINDINGS

Site

Database(s)

EDR ID Number
EPA ID Number

ELEVATOR SERVICE CO INC (Continued)

S121759641

and electronically submit in the CERS a site map with all required content.

Violation Division: Santa Cruz County Environmental Health
Violation Program: HMRRP
Violation Source: CERS,

Site ID: 28010
Site Name: ELEVATOR SERVICE CO INC
Violation Date: 08-25-2015
Citation: HSC 6.95 25508(a)(1) - California Health and Safety Code, Chapter 6.95, Section(s) 25508(a)(1)
Violation Description: Failure to establish and electronically submit an adequate emergency response plan and procedures for a release or threatened release of a hazardous material.
Violation Notes: Returned to compliance on 08/08/2016.
Violation Division: Santa Cruz County Environmental Health
Violation Program: HMRRP
Violation Source: CERS,

Site ID: 28010
Site Name: ELEVATOR SERVICE CO INC
Violation Date: 12-18-2018
Citation: HSC 6.95 25508(a)(1) - California Health and Safety Code, Chapter 6.95, Section(s) 25508(a)(1)
Violation Description: Failure to annually review and electronically certify that the business plan is complete and accurate on or before the annual due date.
Violation Notes: Returned to compliance on 06/29/2019. OBSERVATION: The business failed to electronically submit and certify in the California Environmental Reporting System (CERS) that the Hazardous Materials Business Plan (HMBP) is complete and accurate on or before the annual due date. CERS submittal are required to be submitted electronically annually. The last CERS submittal for this facility is dated July 25, 2016. Additionally, your hazardous materials inventory needs to be updated in the CERS. The new oil (Hydraulic Fluid) aboveground storage tank is a 220 gallon tank and not 200 gallons as indicated in the CERS. The propane tank (approximately 10 gallons) used to power the fork lift also should be added to the hazardous materials inventory. Also, in the hazardous materials inventory in CERS, you need to deselect the 5 Federal Hazard Categories and select the appropriate 24 new Federal Hazard Categories for each chemical in you CERS hazardous materials inventory. CORRECTIVE ACTION: Electronically submit and [Truncated]

Violation Division: Santa Cruz County Environmental Health
Violation Program: HMRRP
Violation Source: CERS,

Site ID: 28010
Site Name: ELEVATOR SERVICE CO INC
Violation Date: 12-18-2018
Citation: HSC 6.95 25505(a)(4) - California Health and Safety Code, Chapter 6.95, Section(s) 25505(a)(4)
Violation Description: Failure to provide initial and annual training to all employees in safety procedures in the event of a release or threatened release of a hazardous material or failure to document and maintain training records for a minimum of three years.
Violation Notes: Returned to compliance on 06/10/2021. OBSERVATION: The business did not provide documentation and/or maintain records of employee training

Map ID
Direction
Distance
Elevation

MAP FINDINGS

Site

Database(s)

EDR ID Number
EPA ID Number

ELEVATOR SERVICE CO INC (Continued)

S121759641

for a minimum of three years. Business facilities that store hazardous materials and/or hazardous wastes must provide initial training for new hires within six months of the employees hire date and ongoing annual training to all employees in safety procedures in the event of a release or threatened release of a hazardous materials including familiarity with the emergency response plan. The business facility must document and maintain training records for a minimum of three years. CORRECTIVE ACTION: Provide all employees with required training that includes: safe handling hazardous materials, emergency response procedures, and proper use of response equipment. Within 30 days, submit documentation to the CUPA demonstrating appropriate personnel have received their appropriate training and maintain these training records for a minimum of three years.

Violation Division: Santa Cruz County Environmental Health
Violation Program: HMRRP
Violation Source: CERS,

Site ID: 28010
Site Name: ELEVATOR SERVICE CO INC
Violation Date: 09-01-2021
Citation: 22 CCR 11 66261.7 - California Code of Regulations, Title 22, Chapter 11, Section(s) 66261.7

Violation Description: Failure to manage empty containers greater than 5 gallons in capacity that previously held a hazardous material/waste in accordance with 22 CCR 11 66261.7 including but not limited to the following: (e)(2)By reclaiming its scrap value onsite or shipping the container or inner liner to a person who reclaims its scrap value; or (3) By reconditioning or re manufacturing the container or inner liner onsite for subsequent reuse, or shipping the container or inner liner to a person who reconditions or re-manufactures the container or inner liner; or (4) By shipping the container or inner liner to a supplier or to another intermediate collection location for accumulation prior to managing the container or inner liner pursuant to subsections (e)(2) or (e)(3) of 22 CCR 11 66261.7; or (i) By shipping the container or inner liner back to the supplier for the purpose of being refilled. (f) A container or an inner liner removed from a container larger than five gallons in capacity which is managed pursuant to subsection (e) of 22 CCR 11 66261.7 shall be marked with the date it has been emptied and shall be managed within one year of being emptied.

Violation Notes: Returned to compliance on 10/05/2021. Observation: Empty 55 gallons drums did not have "Empty Drum" label with dates when they became empty. Correction: Label empty drums with "Empty" and the date that it was empty. Within one year of date if empty drum is not used, it must be sent to a third party for scrap value or recycling or back to manufacturer for reconditioning and reuse.

Violation Division: Santa Cruz County Environmental Health
Violation Program: HW
Violation Source: CERS,

Site ID: 28010
Site Name: ELEVATOR SERVICE CO INC
Violation Date: 09-01-2021
Citation: 22 CCR 12 66262.34(f) - California Code of Regulations, Title 22, Chapter 12, Section(s) 66262.34(f)

Violation Description: Failure to properly label hazardous waste accumulation containers and portable tanks with the following requirements: "Hazardous Waste",

Map ID
Direction
Distance
Elevation

MAP FINDINGS

Site

Database(s)

EDR ID Number
EPA ID Number

ELEVATOR SERVICE CO INC (Continued)

S121759641

name and address of the generator, physical and chemical characteristics of the Hazardous Waste, and starting accumulation date.

Violation Notes: Returned to compliance on 10/05/2021. Observation: Three 55 gallons drums did not contain labels with the required information on them. Correction: Add labels to each 55 gallons drum with the following information: "Hazardous Waste", name and address of the generator, physical and chemical characteristics of the Hazardous Waste, and starting accumulation date.

Violation Division: Santa Cruz County Environmental Health
Violation Program: HW
Violation Source: CERS,

Site ID: 28010
Site Name: ELEVATOR SERVICE CO INC
Violation Date: 07-02-2014
Citation: HSC 6.95 25508.2 - California Health and Safety Code, Chapter 6.95, Section(s) 25508.2

Violation Description: Failure to annually review and electronically certify that the business plan is complete, accurate, and up-to-date.

Violation Notes: Returned to compliance on 07/23/2015.
Violation Division: Santa Cruz County Environmental Health
Violation Program: HMRRP
Violation Source: CERS,

Site ID: 28010
Site Name: ELEVATOR SERVICE CO INC
Violation Date: 12-18-2018
Citation: Un-Specified
Violation Description: Business Plan Program - Administration/Documentation - General Local Ordinance

Violation Notes: Returned to compliance on 04/19/2021. OBSERVATION: The facility's "Santa Cruz County, Additional Locally Collected Information" form submitted in the California Environmental Reporting System (CERS) is outdated. CORRECTIVE ACTION: Please submit an updated Santa Cruz County, Additional Locally Collected Information form in the Facility Information section under Locally-Required Documentation in the CERS [SC County Code 7.100.060].

Violation Division: Santa Cruz County Environmental Health
Violation Program: HMRRP
Violation Source: CERS,

Site ID: 28010
Site Name: ELEVATOR SERVICE CO INC
Violation Date: 08-25-2015
Citation: HSC 6.95 25508.1(a)-(e) - California Health and Safety Code, Chapter 6.95, Section(s) 25508.1(a)-(e)

Violation Description: Failure to electronically update business plan within 30 days of any one of the following events: A 100 percent or more increase in the quantity of a previously disclosed material. Any handling of a previously undisclosed hazardous materials at or above reportable quantities. A change of business address, business ownership, or business name.

Violation Notes: Returned to compliance on 07/25/2016.
Violation Division: Santa Cruz County Environmental Health
Violation Program: HMRRP
Violation Source: CERS,

Map ID
Direction
Distance
Elevation

MAP FINDINGS

Site

Database(s)

EDR ID Number
EPA ID Number

ELEVATOR SERVICE CO INC (Continued)

S121759641

Evaluation:

Eval General Type: Compliance Evaluation Inspection
Eval Date: 07-02-2014
Violations Found: No
Eval Type: Routine done by local agency
Eval Notes: Not reported
Eval Division: Santa Cruz County Environmental Health
Eval Program: HW
Eval Source: CERS,

Eval General Type: Compliance Evaluation Inspection
Eval Date: 08-25-2015
Violations Found: Yes
Eval Type: Routine done by local agency
Eval Notes: Not reported
Eval Division: Santa Cruz County Environmental Health
Eval Program: HMRRP
Eval Source: CERS,

Eval General Type: Compliance Evaluation Inspection
Eval Date: 12-18-2018
Violations Found: No
Eval Type: Routine done by local agency
Eval Notes: The active EPA Generator ID# is CAL000170220.
Eval Division: Santa Cruz County Environmental Health
Eval Program: HW
Eval Source: CERS,

Eval General Type: Compliance Evaluation Inspection
Eval Date: 12-23-2020
Violations Found: No
Eval Type: Routine done by local agency
Eval Notes: Not reported
Eval Division: Santa Cruz County Environmental Health
Eval Program: HW
Eval Source: CERS,

Eval General Type: Compliance Evaluation Inspection
Eval Date: 12-23-2020
Violations Found: No
Eval Type: Routine done by local agency
Eval Notes: Permission to inspect granted by Eric Quitzau. Due to Covid-19 constraints an owner signature was not obtained during the inspection.
Eval Division: Santa Cruz County Environmental Health
Eval Program: HMRRP
Eval Source: CERS,

Eval General Type: Compliance Evaluation Inspection
Eval Date: 07-25-2016
Violations Found: Yes
Eval Type: Routine done by local agency
Eval Notes: Not reported
Eval Division: Santa Cruz County Environmental Health
Eval Program: HW
Eval Source: CERS,

Eval General Type: Compliance Evaluation Inspection

Map ID
Direction
Distance
Elevation

MAP FINDINGS

Site

Database(s)

EDR ID Number
EPA ID Number

ELEVATOR SERVICE CO INC (Continued)

S121759641

Eval Date: 08-25-2015
Violations Found: No
Eval Type: Routine done by local agency
Eval Notes: Not reported
Eval Division: Santa Cruz County Environmental Health
Eval Program: HW
Eval Source: CERS,

Eval General Type: Compliance Evaluation Inspection
Eval Date: 09-01-2021
Violations Found: Yes
Eval Type: Routine done by local agency
Eval Notes: Onsite inspection with the permission of Eric Quitzau, owner. As of note, there were less than 10 lead acid batteries stored on the floor on site. Instead of on the floor, put the lead acid batteries on a wooden pallet temporarily until they can be dispose of properly through proper channels. One potential channel is to call the manufacturers of the batteries to see if they do have a take back program of some kind. Due to COVID-19 constraints, the signature of the owner was not obtained.
Eval Division: Santa Cruz County Environmental Health
Eval Program: HW
Eval Source: CERS,

Eval General Type: Compliance Evaluation Inspection
Eval Date: 07-02-2014
Violations Found: Yes
Eval Type: Routine done by local agency
Eval Notes: Not reported
Eval Division: Santa Cruz County Environmental Health
Eval Program: HMRRP
Eval Source: CERS,

Eval General Type: Compliance Evaluation Inspection
Eval Date: 07-25-2016
Violations Found: No
Eval Type: Routine done by local agency
Eval Notes: Review the revised Hazardous Materials Management Plan in CERS and make any necessary changes. Call Rebecca Supplee at 454-2738 for assistance.
Eval Division: Santa Cruz County Environmental Health
Eval Program: HMRRP
Eval Source: CERS,

Eval General Type: Compliance Evaluation Inspection
Eval Date: 09-01-2021
Violations Found: No
Eval Type: Routine done by local agency
Eval Notes: Not reported
Eval Division: Santa Cruz County Environmental Health
Eval Program: HMRRP
Eval Source: CERS,

Eval General Type: Compliance Evaluation Inspection
Eval Date: 12-18-2018
Violations Found: Yes
Eval Type: Routine done by local agency

Map ID
Direction
Distance
Elevation

MAP FINDINGS

Site

Database(s)

EDR ID Number
EPA ID Number

ELEVATOR SERVICE CO INC (Continued)

S121759641

Eval Notes: Onsite for a routine Certified Unified Program Agency (CUPA) inspection for the storage, use, and disposal of hazardous materials and hazardous wastes. Tony Polito, Elevator Mechanic, authorized the inspection. Other observation I noted that your facility should be aware of. (1) The facility should have posted near the hazardous materials storage area and outside the building warning signs that indicate hazardous materials and wastes are stored at this location/inside the building. (2) Weekly inspections of the hazardous materials and hazardous waste storage areas and containers should be conducted and documented. (3) Simplified emergency procedures on what an employee should do in case of a spill should be posted at all hazardous materials and hazardous waste storage areas and next to the closest telephone. (4) Several compressed gas cylinders were not secured to a sturdy apparatus, which creates a hazardous work environment. (5) Hazardous wastes stored at the were [Truncated]

Eval Division: Santa Cruz County Environmental Health
Eval Program: HMRRP
Eval Source: CERS,

Enforcement Action:

Site ID: 28010
Site Name: ELEVATOR SERVICE CO INC
Site Address: 2636 S RODEO GULCH RD #B
Site City: SOQUEL
Site Zip: 95073-2030
Enf Action Date: 08-25-2015
Enf Action Type: Notice of Violation (Unified Program)
Enf Action Description: Notice of Violation Issued by the Inspector at the Time of Inspection
Enf Action Notes: Not reported
Enf Action Division: Santa Cruz County Environmental Health
Enf Action Program: HMRRP
Enf Action Source: CERS,

Site ID: 28010
Site Name: ELEVATOR SERVICE CO INC
Site Address: 2636 S RODEO GULCH RD #B
Site City: SOQUEL
Site Zip: 95073-2030
Enf Action Date: 07-02-2014
Enf Action Type: Notice of Violation (Unified Program)
Enf Action Description: Notice of Violation Issued by the Inspector at the Time of Inspection
Enf Action Notes: Not reported
Enf Action Division: Santa Cruz County Environmental Health
Enf Action Program: HMRRP
Enf Action Source: CERS,

Site ID: 28010
Site Name: ELEVATOR SERVICE CO INC
Site Address: 2636 S RODEO GULCH RD #B
Site City: SOQUEL
Site Zip: 95073-2030
Enf Action Date: 07-25-2016
Enf Action Type: Notice of Violation (Unified Program)
Enf Action Description: Notice of Violation Issued by the Inspector at the Time of Inspection
Enf Action Notes: Not reported
Enf Action Division: Santa Cruz County Environmental Health
Enf Action Program: HW

Map ID
Direction
Distance
Elevation

MAP FINDINGS

Site

Database(s)

EDR ID Number
EPA ID Number

ELEVATOR SERVICE CO INC (Continued)

S121759641

Enf Action Source: CERS,

Affiliation:

Affiliation Type Desc: Legal Owner
Entity Name: ELEVATOR SERVICE CO INC
Entity Title: Not reported
Affiliation Address: 2636 S RODEO GULCH RD #B
Affiliation City: SOQUEL
Affiliation State: CA
Affiliation Country: United States
Affiliation Zip: 95073-2030
Affiliation Phone: (831) 475-9181,

Affiliation Type Desc: Operator
Entity Name: ERIC C QUITZAU
Entity Title: Not reported
Affiliation Address: Not reported
Affiliation City: Not reported
Affiliation State: Not reported
Affiliation Country: Not reported
Affiliation Zip: Not reported
Affiliation Phone: (831) 475-9181,

Affiliation Type Desc: Parent Corporation
Entity Name: ELEVATOR SERVICE CO INC
Entity Title: Not reported
Affiliation Address: Not reported
Affiliation City: Not reported
Affiliation State: Not reported
Affiliation Country: Not reported
Affiliation Zip: Not reported
Affiliation Phone: ,

Affiliation Type Desc: Environmental Contact
Entity Name: ERIC QUITZAU
Entity Title: Not reported
Affiliation Address: 3131 MAIN STREET
Affiliation City: SOQUEL
Affiliation State: CA
Affiliation Country: Not reported
Affiliation Zip: 95073
Affiliation Phone: ,

Affiliation Type Desc: Facility Mailing Address
Entity Name: Mailing Address
Entity Title: Not reported
Affiliation Address: 2636 S RODEO GULCH RD #B
Affiliation City: SOQUEL
Affiliation State: CA
Affiliation Country: Not reported
Affiliation Zip: 95073-2030
Affiliation Phone: ,

Affiliation Type Desc: CUPA District
Entity Name: Santa Cruz County Environmental Health
Entity Title: Not reported
Affiliation Address: 701 Ocean Boulevard, Suite 312

Map ID
Direction
Distance
Elevation

MAP FINDINGS

Site

Database(s)

EDR ID Number
EPA ID Number

ELEVATOR SERVICE CO INC (Continued)

S121759641

Affiliation City: Santa Cruz
Affiliation State: CA
Affiliation Country: Not reported
Affiliation Zip: 95060
Affiliation Phone: (831) 454-2022,

Affiliation Type Desc: Identification Signer
Entity Name: ERIC QUITZAU
Entity Title: OWNER
Affiliation Address: Not reported
Affiliation City: Not reported
Affiliation State: Not reported
Affiliation Country: Not reported
Affiliation Zip: Not reported
Affiliation Phone: ,

Affiliation Type Desc: Property Owner
Entity Name: ELEVATOR SERVICE CO INC
Entity Title: Not reported
Affiliation Address: 2636 S RODEO GULCH RD #B
Affiliation City: SOQUEL
Affiliation State: CA
Affiliation Country: United States
Affiliation Zip: 95073-2030
Affiliation Phone: (831) 475-9181,

L91
SW
1/8-1/4
0.223 mi.
1179 ft.

DESIGN OCTAVES INC
2701 RESEARCH PARK DR
SOQUEL, CA 95073

CUPA Listings S103960563
N/A

Site 6 of 8 in cluster L

Relative:
Lower
Actual:
108 ft.

CUPA SANTA CRUZ:
Name: DESIGN OCTAVES INC
Address: 2701 RESEARCH PARK DR
City,State,Zip: SOQUEL, CA 95073
Facility Id: FA0003456
Cross Street: SOQUEL DR
Description: HMMP STANDARD FORM FILING FEE

Name: DESIGN OCTAVES INC
Address: 2701 RESEARCH PARK DR
City,State,Zip: SOQUEL, CA 95073
Facility Id: FA0003456
Cross Street: SOQUEL DR
Description: HMMP STANDARD FORM QR 3

Name: DESIGN OCTAVES INC
Address: 2701 RESEARCH PARK DR
City,State,Zip: SOQUEL, CA 95073
Facility Id: FA0003456
Cross Street: SOQUEL DR
Description: HAZARDOUS WASTE GENERATOR (HMMP STD FORM)

Map ID
 Direction
 Distance
 Elevation

MAP FINDINGS

Site

Database(s)

EDR ID Number
 EPA ID Number

L92
SW
1/8-1/4
0.223 mi.
1179 ft.

DESIGN OCTAVES INC
2701 RESEARCH PARK DR
SOQUEL, CA 95073

CERS HAZ WASTE
HWTS
HAZNET
CERS

S113101839
N/A

Site 7 of 8 in cluster L

Relative:
Lower

CERS HAZ WASTE:

Actual:
108 ft.

Name: DESIGN OCTAVES INC
 Address: 2701 RESEARCH PARK DR
 City,State,Zip: SOQUEL, CA 95073
 Site ID: 111174
 CERS ID: 10193263
 CERS Description: Hazardous Waste Generator

HWTS:

Name: DESIGN OCTAVES INC
 Address: 2701 RESEARCH PARK DR
 Address 2: Not reported
 City,State,Zip: SOQUEL, CA 95073
 EPA ID: CAL000195533
 Inactive Date: Not reported
 Create Date: 10/22/1998
 Last Act Date: Not reported
 Mailing Name: Not reported
 Mailing Address: 2701 RESEARCH PARK DR
 Mailing Address 2: Not reported
 Mailing City,State,Zip: SOQUEL, CA 950730000
 Owner Name: DESIGN OCTAVES INC
 Owner Address: 2701 RESEARCH PARK DR
 Owner Address 2: Not reported
 Owner City,State,Zip: SOQUEL, CA 950732037
 Owner Phone: Not reported
 Owner Fax: Not reported
 Contact Name: NANCIE NEWBY
 Contact Address: 2701 RESEARCH PARK DR
 Contact Address 2: Not reported
 City,State,Zip: SOQUEL, CA 95073
 Contact Phone: Not reported
 Contact Fax: Not reported
 Facility Status: Active
 Facility Type: PERMANENT
 Category: STATE
 Latitude: 36.986209
 Longitude: -121.968395

NAICS:

EPA ID: CAL000195533
 Create Date: 2002-03-14 16:36:29.000
 NAICS Code: 3261
 NAICS Description: Plastics Product Manufacturing
 Issued EPA ID Date: 1998-10-22 00:00:00
 Inactive Date: Not reported
 Facility Name: DESIGN OCTAVES INC
 Facility Address: 2701 RESEARCH PARK DR
 Facility Address 2: Not reported
 Facility City: SOQUEL
 Facility County: Not reported
 Facility State: CA
 Facility Zip: 950730000

Map ID
Direction
Distance
Elevation

MAP FINDINGS

Site

Database(s)

EDR ID Number
EPA ID Number

DESIGN OCTAVES INC (Continued)

S113101839

EPA ID: CAL000195533
Create Date: 2003-10-23 15:27:19.000
NAICS Code: 326199
NAICS Description: All Other Plastics Product Manufacturing
Issued EPA ID Date: 1998-10-22 00:00:00
Inactive Date: Not reported
Facility Name: DESIGN OCTAVES INC
Facility Address: 2701 RESEARCH PARK DR
Facility Address 2: Not reported
Facility City: SOQUEL
Facility County: Not reported
Facility State: CA
Facility Zip: 950730000

EPA ID: CAL000195533
Create Date: 2003-10-23 15:27:19.000
NAICS Code: 326199
NAICS Description: All Other Plastics Product Manufacturing
Issued EPA ID Date: 1998-10-22 00:00:00
Inactive Date: Not reported
Facility Name: DESIGN OCTAVES INC
Facility Address: 2701 RESEARCH PARK DR
Facility Address 2: Not reported
Facility City: SOQUEL
Facility County: Not reported
Facility State: CA
Facility Zip: 950730000

HAZNET:

Name: DESIGN OCTAVES INC
Address: 2701 RESEARCH PARK DR
Address 2: Not reported
City,State,Zip: SOQUEL, CA 950730000
Contact: NANCIE NEWBY
Telephone: 8314648500
Mailing Name: Not reported
Mailing Address: 2701 RESEARCH PARK DR

Year: 2021
Gepaid: CAL000195533
TSD EPA ID: NVD980895338
CA Waste Code: 214 - Unspecified solvent mixture
Disposal Method: H141 - Storage, Bulking, And/Or Transfer Off Site--No Treatment/Reovery (H010-H129) Or (H131-H135)
Tons: 0.4

Year: 2021
Gepaid: CAL000195533
TSD EPA ID: NVD980895338
CA Waste Code: 272 - Polymeric resin waste
Disposal Method: H141 - Storage, Bulking, And/Or Transfer Off Site--No Treatment/Reovery (H010-H129) Or (H131-H135)
Tons: 0.45

Year: 2021
Gepaid: CAL000195533

Map ID
Direction
Distance
Elevation

MAP FINDINGS

Site

Database(s)

EDR ID Number
EPA ID Number

DESIGN OCTAVES INC (Continued)

S113101839

TSD EPA ID:	CAD980884183
CA Waste Code:	214 - Unspecified solvent mixture
Disposal Method:	H141 - Storage, Bulking, And/Or Transfer Off Site--No Treatment/Reovery (H010-H129) Or (H131-H135)
Tons:	0.2
Year:	2020
Gepaid:	CAL000195533
TSD EPA ID:	NVD980895338
CA Waste Code:	272 - Polymeric resin waste
Disposal Method:	H141 - Storage, Bulking, And/Or Transfer Off Site--No Treatment/Reovery (H010-H129) Or (H131-H135)
Tons:	1.342
Year:	2020
Gepaid:	CAL000195533
TSD EPA ID:	CAD008252405
CA Waste Code:	352 - Other organic solids
Disposal Method:	H141 - Storage, Bulking, And/Or Transfer Off Site--No Treatment/Reovery (H010-H129) Or (H131-H135)
Tons:	0.7
Year:	2020
Gepaid:	CAL000195533
TSD EPA ID:	AZD982441263
CA Waste Code:	352 - Other organic solids
Disposal Method:	H039 - Other Recovery Of Reclamation For Reuse Including Acid Regeneration, Organics Recovery Ect
Tons:	0.8
Year:	2020
Gepaid:	CAL000195533
TSD EPA ID:	CAD980884183
CA Waste Code:	214 - Unspecified solvent mixture
Disposal Method:	H141 - Storage, Bulking, And/Or Transfer Off Site--No Treatment/Reovery (H010-H129) Or (H131-H135)
Tons:	1.063
Year:	2019
Gepaid:	CAL000195533
TSD EPA ID:	NVD980895338
CA Waste Code:	272 - Polymeric resin waste
Disposal Method:	H141 - Storage, Bulking, And/Or Transfer Off Site--No Treatment/Reovery (H010-H129) Or (H131-H135)
Tons:	2.29785
Year:	2019
Gepaid:	CAL000195533
TSD EPA ID:	AZD982441263
CA Waste Code:	352 - Other organic solids
Disposal Method:	H039 - Other Recovery Of Reclamation For Reuse Including Acid Regeneration, Organics Recovery Ect
Tons:	0.70000
Year:	2019
Gepaid:	CAL000195533
TSD EPA ID:	CAD980884183

Map ID
Direction
Distance
Elevation

MAP FINDINGS

Site

Database(s)

EDR ID Number
EPA ID Number

DESIGN OCTAVES INC (Continued)

S113101839

CA Waste Code: 214 - Unspecified solvent mixture
Disposal Method: H141 - Storage, Bulking, And/Or Transfer Off Site--No Treatment/Reovery (H010-H129) Or (H131-H135)
Tons: 0.40000

[Click this hyperlink](#) while viewing on your computer to access 92 additional CA HAZNET: record(s) in the EDR Site Report.

Additional Info:

Year: 2021
Gen EPA ID: CAL000195533

Shipment Date: 9/3/2020
Creation Date: 9/23/2020
Receipt Date: 9/18/2020
Manifest ID: 000346622DAT
Trans EPA ID: MNS000110924
Trans Name: STERICYCLE SPECIALTY WASTE SOLUTIONS INC
Trans 2 EPA ID: MNS000110924
Trans 2 Name: STERICYCLE SPECIALTY WASTE SOLUTIONS INC
TSDf EPA ID: CAD980884183
Trans Name: GEM Rancho Cordova LLC
TSDf Alt EPA ID: Not reported
TSDf Alt Name: Not reported
Waste Code Description: 214 - Unspecified solvent mixture
RCRA Code: D001,F003
Meth Code: H141 - Storage, Bulking, And/Or Transfer Off Site--No Treatment/Reovery (H010-H129) Or (H131-H135)

Quantity Tons: 0.2
Waste Quantity: 400
Quantity Unit: P
Additional Code 1: Not reported
Additional Code 2: Not reported
Additional Code 3: Not reported
Additional Code 4: Not reported
Additional Code 5: Not reported

Shipment Date: 9/3/2020
Creation Date: 10/8/2020
Receipt Date: 10/1/2020
Manifest ID: 000346621DAT
Trans EPA ID: MNS000110924
Trans Name: STERICYCLE SPECIALTY WASTE SOLUTIONS INC
Trans 2 EPA ID: Not reported
Trans 2 Name: Not reported
TSDf EPA ID: NVD980895338
Trans Name: 21st Century Environmental Management of Nevada, LLC
TSDf Alt EPA ID: Not reported
TSDf Alt Name: Not reported
Waste Code Description: 272 - Polymeric resin waste
RCRA Code: D001
Meth Code: H141 - Storage, Bulking, And/Or Transfer Off Site--No Treatment/Reovery (H010-H129) Or (H131-H135)

Quantity Tons: 0.4
Waste Quantity: 800
Quantity Unit: P

Map ID
Direction
Distance
Elevation

MAP FINDINGS

Site

Database(s)

EDR ID Number
EPA ID Number

DESIGN OCTAVES INC (Continued)

S113101839

Additional Code 1:	Not reported
Additional Code 2:	Not reported
Additional Code 3:	Not reported
Additional Code 4:	Not reported
Additional Code 5:	Not reported
Shipment Date:	6/4/2020
Creation Date:	7/6/2020
Receipt Date:	6/19/2020
Manifest ID:	000313511DAT
Trans EPA ID:	MNS000110924
Trans Name:	STERICYCLE SPECIALTY WASTE SOLUTIONS INC
Trans 2 EPA ID:	Not reported
Trans 2 Name:	Not reported
TSDf EPA ID:	NVD980895338
Trans Name:	21st Century Environmental Management of Nevada, LLC
TSDf Alt EPA ID:	Not reported
TSDf Alt Name:	Not reported
Waste Code Description:	272 - Polymeric resin waste
RCRA Code:	D001
Meth Code:	H141 - Storage, Bulking, And/Or Transfer Off Site--No Treatment/Reovery (H010-H129) Or (H131-H135)
Quantity Tons:	0.467
Waste Quantity:	934
Quantity Unit:	P
Additional Code 1:	Not reported
Additional Code 2:	Not reported
Additional Code 3:	Not reported
Additional Code 4:	Not reported
Additional Code 5:	Not reported
Shipment Date:	4/7/2020
Creation Date:	5/14/2020
Receipt Date:	4/24/2020
Manifest ID:	000279795DAT
Trans EPA ID:	MNS000110924
Trans Name:	STERICYCLE SPECIALTY WASTE SOLUTIONS INC
Trans 2 EPA ID:	Not reported
Trans 2 Name:	Not reported
TSDf EPA ID:	NVD980895338
Trans Name:	21st Century Environmental Management of Nevada, LLC
TSDf Alt EPA ID:	Not reported
TSDf Alt Name:	Not reported
Waste Code Description:	272 - Polymeric resin waste
RCRA Code:	D001
Meth Code:	H141 - Storage, Bulking, And/Or Transfer Off Site--No Treatment/Reovery (H010-H129) Or (H131-H135)
Quantity Tons:	0.225
Waste Quantity:	450
Quantity Unit:	P
Additional Code 1:	Not reported
Additional Code 2:	Not reported
Additional Code 3:	Not reported
Additional Code 4:	Not reported
Additional Code 5:	Not reported
Shipment Date:	4/16/2020

Map ID
Direction
Distance
Elevation

MAP FINDINGS

Site

Database(s)

EDR ID Number
EPA ID Number

DESIGN OCTAVES INC (Continued)

S113101839

Creation Date: 5/5/2020
Receipt Date: 4/29/2020
Manifest ID: 000279941DAT
Trans EPA ID: MNS000110924
Trans Name: STERICYCLE SPECIALTY WASTE SOLUTIONS INC
Trans 2 EPA ID: Not reported
Trans 2 Name: Not reported
TSDf EPA ID: CAD980884183
Trans Name: GEM Rancho Cordova LLC
TSDf Alt EPA ID: Not reported
TSDf Alt Name: Not reported
Waste Code Description: 214 - Unspecified solvent mixture
RCRA Code: D001,F003
Meth Code: H141 - Storage, Bulking, And/Or Transfer Off Site--No Treatment/Reovery (H010-H129) Or (H131-H135)

Quantity Tons: 0.198
Waste Quantity: 55
Quantity Unit: G
Additional Code 1: Not reported
Additional Code 2: Not reported
Additional Code 3: Not reported
Additional Code 4: Not reported
Additional Code 5: Not reported

Shipment Date: 2/12/2020
Creation Date: 3/2/2020
Receipt Date: 2/20/2020
Manifest ID: 007892973JJK
Trans EPA ID: MIK103800723
Trans Name: EVOQUA WATER TECHNOLOGIES LLC
Trans 2 EPA ID: CAD055559678
Trans 2 Name: BENS TRUCK AND EQUIPMENT INC
TSDf EPA ID: AZD982441263
Trans Name: EVOQUA WATER TECHNOLOGIES
TSDf Alt EPA ID: Not reported
TSDf Alt Name: Not reported
Waste Code Description: 352 - Other organic solids
RCRA Code: F003
Meth Code: H039 - Other Recovery Of Reclamation For Reuse Including Acid Regeneration, Organics Recovery Ect

Quantity Tons: 0.8
Waste Quantity: 1600
Quantity Unit: P
Additional Code 1: Not reported
Additional Code 2: Not reported
Additional Code 3: Not reported
Additional Code 4: Not reported
Additional Code 5: Not reported

Shipment Date: 2/11/2020
Creation Date: 2/27/2020
Receipt Date: 2/24/2020
Manifest ID: 000312911DAT
Trans EPA ID: MNS000110924
Trans Name: STERICYCLE SPECIALTY WASTE SOLUTIONS INC
Trans 2 EPA ID: MOD095038998
Trans 2 Name: Bedrock Inc. DBA TSMT CO.

Map ID
Direction
Distance
Elevation

MAP FINDINGS

Site

Database(s)

EDR ID Number
EPA ID Number

DESIGN OCTAVES INC (Continued)

S113101839

TSDF EPA ID: NVD980895338
Trans Name: 21st Century Environmental Management of Nevada, LLC
TSDF Alt EPA ID: Not reported
TSDF Alt Name: Not reported
Waste Code Description: 272 - Polymeric resin waste
RCRA Code: D001
Meth Code: H141 - Storage, Bulking, And/Or Transfer Off Site--No Treatment/Reovery (H010-H129) Or (H131-H135)

Quantity Tons: 0.25
Waste Quantity: 500
Quantity Unit: P
Additional Code 1: Not reported
Additional Code 2: Not reported
Additional Code 3: Not reported
Additional Code 4: Not reported
Additional Code 5: Not reported

Shipment Date: 11/6/2020
Creation Date: 12/2/2020
Receipt Date: 12/1/2020
Manifest ID: 000344905DAT
Trans EPA ID: MNS000110924
Trans Name: STERICYCLE SPECIALTY WASTE SOLUTIONS INC
Trans 2 EPA ID: Not reported
Trans 2 Name: Not reported
TSDF EPA ID: CAD980884183
Trans Name: GEM Rancho Cordova LLC
TSDF Alt EPA ID: Not reported
TSDF Alt Name: Not reported
Waste Code Description: 214 - Unspecified solvent mixture
RCRA Code: D001,F003
Meth Code: H141 - Storage, Bulking, And/Or Transfer Off Site--No Treatment/Reovery (H010-H129) Or (H131-H135)

Quantity Tons: 0.467
Waste Quantity: 934
Quantity Unit: P
Additional Code 1: Not reported
Additional Code 2: Not reported
Additional Code 3: Not reported
Additional Code 4: Not reported
Additional Code 5: Not reported

Shipment Date: 10/29/2020
Creation Date: 12/11/2020
Receipt Date: 11/11/2020
Manifest ID: 007892969JJK
Trans EPA ID: MIK103800723
Trans Name: EVOQUA WATER TECHNOLOGIES LLC
Trans 2 EPA ID: CAD055559678
Trans 2 Name: BENS TRUCK AND EQUIPMENT INC
TSDF EPA ID: CAD008252405
Trans Name: PACIFIC RESOURCE RECOVERY SERVICES INC
TSDF Alt EPA ID: Not reported
TSDF Alt Name: Not reported
Waste Code Description: 352 - Other organic solids
RCRA Code: D001
Meth Code: H141 - Storage, Bulking, And/Or Transfer Off Site--No

Map ID
Direction
Distance
Elevation

MAP FINDINGS

Site

Database(s)

EDR ID Number
EPA ID Number

DESIGN OCTAVES INC (Continued)

S113101839

Quantity Tons:	0.7
Waste Quantity:	1400
Quantity Unit:	P
Additional Code 1:	Not reported
Additional Code 2:	Not reported
Additional Code 3:	Not reported
Additional Code 4:	Not reported
Additional Code 5:	Not reported
Shipment Date:	1/21/2020
Creation Date:	2/24/2020
Receipt Date:	2/5/2020
Manifest ID:	000312531DAT
Trans EPA ID:	MNS000110924
Trans Name:	STERICYCLE SPECIALTY WASTE SOLUTIONS INC
Trans 2 EPA ID:	Not reported
Trans 2 Name:	Not reported
TSDf EPA ID:	CAD980884183
Trans Name:	GEM Rancho Cordova LLC
TSDf Alt EPA ID:	Not reported
TSDf Alt Name:	Not reported
Waste Code Description:	214 - Unspecified solvent mixture
RCRA Code:	D001,F003
Meth Code:	H141 - Storage, Bulking, And/Or Transfer Off Site--No Treatment/Reovery (H010-H129) Or (H131-H135)
Quantity Tons:	0.198
Waste Quantity:	55
Quantity Unit:	G
Additional Code 1:	Not reported
Additional Code 2:	Not reported
Additional Code 3:	Not reported
Additional Code 4:	Not reported
Additional Code 5:	Not reported
Additional Info:	
Year:	2020
Gen EPA ID:	CAL000195533
Shipment Date:	9/3/2020
Creation Date:	10/8/2020
Receipt Date:	10/1/2020
Manifest ID:	000346621DAT
Trans EPA ID:	MNS000110924
Trans Name:	STERICYCLE SPECIALTY WASTE SOLUTIONS INC
Trans 2 EPA ID:	Not reported
Trans 2 Name:	Not reported
TSDf EPA ID:	NVD980895338
Trans Name:	21st Century Environmental Management of Nevada, LLC
TSDf Alt EPA ID:	Not reported
TSDf Alt Name:	Not reported
Waste Code Description:	272 - Polymeric resin waste
RCRA Code:	D001
Meth Code:	H141 - Storage, Bulking, And/Or Transfer Off Site--No Treatment/Reovery (H010-H129) Or (H131-H135)
Quantity Tons:	0.4
Waste Quantity:	800

Map ID
Direction
Distance
Elevation

MAP FINDINGS

Site

Database(s)

EDR ID Number
EPA ID Number

DESIGN OCTAVES INC (Continued)

S113101839

Quantity Unit:	P
Additional Code 1:	Not reported
Additional Code 2:	Not reported
Additional Code 3:	Not reported
Additional Code 4:	Not reported
Additional Code 5:	Not reported
Shipment Date:	9/3/2020
Creation Date:	9/23/2020
Receipt Date:	9/18/2020
Manifest ID:	000346622DAT
Trans EPA ID:	MNS000110924
Trans Name:	STERICYCLE SPECIALTY WASTE SOLUTIONS INC
Trans 2 EPA ID:	MNS000110924
Trans 2 Name:	STERICYCLE SPECIALTY WASTE SOLUTIONS INC
TSDf EPA ID:	CAD980884183
Trans Name:	GEM Rancho Cordova LLC
TSDf Alt EPA ID:	Not reported
TSDf Alt Name:	Not reported
Waste Code Description:	214 - Unspecified solvent mixture
RCRA Code:	D001,F003
Meth Code:	H141 - Storage, Bulking, And/Or Transfer Off Site--No Treatment/Reovery (H010-H129) Or (H131-H135)
Quantity Tons:	0.2
Waste Quantity:	400
Quantity Unit:	P
Additional Code 1:	Not reported
Additional Code 2:	Not reported
Additional Code 3:	Not reported
Additional Code 4:	Not reported
Additional Code 5:	Not reported
Shipment Date:	6/4/2020
Creation Date:	7/6/2020
Receipt Date:	6/19/2020
Manifest ID:	000313511DAT
Trans EPA ID:	MNS000110924
Trans Name:	STERICYCLE SPECIALTY WASTE SOLUTIONS INC
Trans 2 EPA ID:	Not reported
Trans 2 Name:	Not reported
TSDf EPA ID:	NVD980895338
Trans Name:	21st Century Environmental Management of Nevada, LLC
TSDf Alt EPA ID:	Not reported
TSDf Alt Name:	Not reported
Waste Code Description:	272 - Polymeric resin waste
RCRA Code:	D001
Meth Code:	H141 - Storage, Bulking, And/Or Transfer Off Site--No Treatment/Reovery (H010-H129) Or (H131-H135)
Quantity Tons:	0.467
Waste Quantity:	934
Quantity Unit:	P
Additional Code 1:	Not reported
Additional Code 2:	Not reported
Additional Code 3:	Not reported
Additional Code 4:	Not reported
Additional Code 5:	Not reported

Map ID
Direction
Distance
Elevation

MAP FINDINGS

Site

Database(s)

EDR ID Number
EPA ID Number

DESIGN OCTAVES INC (Continued)

S113101839

Shipment Date: 4/7/2020
Creation Date: 5/14/2020
Receipt Date: 4/24/2020
Manifest ID: 000279795DAT
Trans EPA ID: MNS000110924
Trans Name: STERICYCLE SPECIALTY WASTE SOLUTIONS INC
Trans 2 EPA ID: Not reported
Trans 2 Name: Not reported
TSDf EPA ID: NVD980895338
Trans Name: 21st Century Environmental Management of Nevada, LLC
TSDf Alt EPA ID: Not reported
TSDf Alt Name: Not reported
Waste Code Description: 272 - Polymeric resin waste
RCRA Code: D001
Meth Code: H141 - Storage, Bulking, And/Or Transfer Off Site--No Treatment/Reovery (H010-H129) Or (H131-H135)

Quantity Tons: 0.225
Waste Quantity: 450
Quantity Unit: P
Additional Code 1: Not reported
Additional Code 2: Not reported
Additional Code 3: Not reported
Additional Code 4: Not reported
Additional Code 5: Not reported

Shipment Date: 4/16/2020
Creation Date: 5/5/2020
Receipt Date: 4/29/2020
Manifest ID: 000279941DAT
Trans EPA ID: MNS000110924
Trans Name: STERICYCLE SPECIALTY WASTE SOLUTIONS INC
Trans 2 EPA ID: Not reported
Trans 2 Name: Not reported
TSDf EPA ID: CAD980884183
Trans Name: GEM Rancho Cordova LLC
TSDf Alt EPA ID: Not reported
TSDf Alt Name: Not reported
Waste Code Description: 214 - Unspecified solvent mixture
RCRA Code: D001,F003
Meth Code: H141 - Storage, Bulking, And/Or Transfer Off Site--No Treatment/Reovery (H010-H129) Or (H131-H135)

Quantity Tons: 0.198
Waste Quantity: 55
Quantity Unit: G
Additional Code 1: Not reported
Additional Code 2: Not reported
Additional Code 3: Not reported
Additional Code 4: Not reported
Additional Code 5: Not reported

Shipment Date: 2/12/2020
Creation Date: 3/2/2020
Receipt Date: 2/20/2020
Manifest ID: 007892973JJK
Trans EPA ID: MIK103800723
Trans Name: EVOQUA WATER TECHNOLOGIES LLC
Trans 2 EPA ID: CAD055559678

Map ID
Direction
Distance
Elevation

MAP FINDINGS

Site

Database(s)

EDR ID Number
EPA ID Number

DESIGN OCTAVES INC (Continued)

S113101839

Trans 2 Name: BENS TRUCK AND EQUIPMENT INC
TSDf EPA ID: AZD982441263
Trans Name: EVOQUA WATER TECHNOLOGIES
TSDf Alt EPA ID: Not reported
TSDf Alt Name: Not reported
Waste Code Description: 352 - Other organic solids
RCRA Code: F003
Meth Code: H039 - Other Recovery Of Reclamation For Reuse Including Acid
Regeneration, Organics Recovery Ect

Quantity Tons: 0.8
Waste Quantity: 1600
Quantity Unit: P
Additional Code 1: Not reported
Additional Code 2: Not reported
Additional Code 3: Not reported
Additional Code 4: Not reported
Additional Code 5: Not reported

Shipment Date: 2/11/2020
Creation Date: 2/27/2020
Receipt Date: 2/24/2020
Manifest ID: 000312911DAT
Trans EPA ID: MNS000110924
Trans Name: STERICYCLE SPECIALTY WASTE SOLUTIONS INC
Trans 2 EPA ID: MOD095038998
Trans 2 Name: Bedrock Inc. DBA TSMT CO.
TSDf EPA ID: NVD980895338
Trans Name: 21st Century Environmental Management of Nevada, LLC
TSDf Alt EPA ID: Not reported
TSDf Alt Name: Not reported
Waste Code Description: 272 - Polymeric resin waste
RCRA Code: D001
Meth Code: H141 - Storage, Bulking, And/Or Transfer Off Site--No
Treatment/Reovery (H010-H129) Or (H131-H135)

Quantity Tons: 0.25
Waste Quantity: 500
Quantity Unit: P
Additional Code 1: Not reported
Additional Code 2: Not reported
Additional Code 3: Not reported
Additional Code 4: Not reported
Additional Code 5: Not reported

Shipment Date: 11/6/2020
Creation Date: 12/2/2020
Receipt Date: 12/1/2020
Manifest ID: 000344905DAT
Trans EPA ID: MNS000110924
Trans Name: STERICYCLE SPECIALTY WASTE SOLUTIONS INC
Trans 2 EPA ID: Not reported
Trans 2 Name: Not reported
TSDf EPA ID: CAD980884183
Trans Name: GEM Rancho Cordova LLC
TSDf Alt EPA ID: Not reported
TSDf Alt Name: Not reported
Waste Code Description: 214 - Unspecified solvent mixture
RCRA Code: D001,F003

Map ID
Direction
Distance
Elevation

MAP FINDINGS

Site

Database(s)

EDR ID Number
EPA ID Number

DESIGN OCTAVES INC (Continued)

S113101839

Meth Code: H141 - Storage, Bulking, And/Or Transfer Off Site--No
Treatment/Reovery (H010-H129) Or (H131-H135)
Quantity Tons: 0.467
Waste Quantity: 934
Quantity Unit: P
Additional Code 1: Not reported
Additional Code 2: Not reported
Additional Code 3: Not reported
Additional Code 4: Not reported
Additional Code 5: Not reported

Shipment Date: 10/29/2020
Creation Date: 12/11/2020
Receipt Date: 11/11/2020
Manifest ID: 007892969JJK
Trans EPA ID: MIK103800723
Trans Name: EVOQUA WATER TECHNOLOGIES LLC
Trans 2 EPA ID: CAD055559678
Trans 2 Name: BENS TRUCK AND EQUIPMENT INC
TSDf EPA ID: CAD008252405
Trans Name: PACIFIC RESOURCE RECOVERY SERVICES INC
TSDf Alt EPA ID: Not reported
TSDf Alt Name: Not reported
Waste Code Description: 352 - Other organic solids
RCRA Code: D001
Meth Code: H141 - Storage, Bulking, And/Or Transfer Off Site--No
Treatment/Reovery (H010-H129) Or (H131-H135)

Quantity Tons: 0.7
Waste Quantity: 1400
Quantity Unit: P
Additional Code 1: Not reported
Additional Code 2: Not reported
Additional Code 3: Not reported
Additional Code 4: Not reported
Additional Code 5: Not reported

Shipment Date: 1/21/2020
Creation Date: 2/24/2020
Receipt Date: 2/5/2020
Manifest ID: 000312531DAT
Trans EPA ID: MNS000110924
Trans Name: STERICYCLE SPECIALTY WASTE SOLUTIONS INC
Trans 2 EPA ID: Not reported
Trans 2 Name: Not reported
TSDf EPA ID: CAD980884183
Trans Name: GEM Rancho Cordova LLC
TSDf Alt EPA ID: Not reported
TSDf Alt Name: Not reported
Waste Code Description: 214 - Unspecified solvent mixture
RCRA Code: D001,F003
Meth Code: H141 - Storage, Bulking, And/Or Transfer Off Site--No
Treatment/Reovery (H010-H129) Or (H131-H135)

Quantity Tons: 0.198
Waste Quantity: 55
Quantity Unit: G
Additional Code 1: Not reported
Additional Code 2: Not reported

Map ID
Direction
Distance
Elevation

MAP FINDINGS

Site

Database(s)

EDR ID Number
EPA ID Number

DESIGN OCTAVES INC (Continued)

S113101839

Additional Code 3: Not reported
Additional Code 4: Not reported
Additional Code 5: Not reported

Detail Two:

Year: 2020
EM Manifest ID: 5e876560-6207-4c04-af78-19e3cfd48de0
Shipment Date: 9/3/2020
Receipt Date: 9/18/2020
Manifest Number: 000346622DAT
Generator EPA ID: CAL000195533
Name: DESIGN OCTAVES
Address: 2701 RESEARCH PARK DRIVE
Address 2: Not reported
City: SOQUEL
Zip: 95073
Telephone: 877-577-2669
Contact: Not reported
Contact Telephone: 916-351-0980
Transporter 1 EPA ID: MNS000110924
Transporter 1 Emergency Number: Not reported
Transporter 2 EPA ID: MNS000110924
Transporter 2 Emergency Number: Not reported
TSDf EPA ID: CAD980884183
TSDf Name: GEM Rancho Cordova LLC
TSDf Address 1: 11855 White Rock Road
TSDf Address 2: Not reported
TSDf City: Rancho Cordova
TSDf Zip: 95742
TSDf Telephone: Not reported

Federal:

Year: 2020
EM Manifest ID: 5e876560-6207-4c04-af78-19e3cfd48de0
Generator EPA ID: CAL000195533
Shipment Date: 2020-09-03
Manifest Number: 000346622DAT
Line Number: 1
Method Code: H141
Quantity Tons: 0.20000
Quantity Waste: 400.000000
Quantity Unit: P
Number of Containers: 1
Type of Container: Metal drums, barrels, kegs
Quantity Type: Pounds
Federal Code: D001

Year: 2020
EM Manifest ID: 5e876560-6207-4c04-af78-19e3cfd48de0
Generator EPA ID: CAL000195533
Shipment Date: 2020-09-03
Manifest Number: 000346622DAT
Line Number: 1
Method Code: H141
Quantity Tons: 0.20000
Quantity Waste: 400.000000
Quantity Unit: P

Map ID
Direction
Distance
Elevation

MAP FINDINGS

Site

Database(s)

EDR ID Number
EPA ID Number

DESIGN OCTAVES INC (Continued)

S113101839

Number of Containers: 1
Type of Container: Metal drums, barrels, kegs
Quantity Type: Pounds
Federal Code: F003

State:

Year: 2020
EM Manifest ID: 5e876560-6207-4c04-af78-19e3cfd48de0
Generator EPA ID: CAL000195533
Shipment Date: 2020-09-03
Manifest Number: 000346622DAT
Line Number: 1
Method Code: H141
Quantity Tons: 0.20000
Quantity Waste: 400.000000
Quantity Unit: P
Number of Containers: 1
Type of Container: Metal drums, barrels, kegs
Quantity Type: Pounds
State Code: 214

Year: 2020
EM Manifest ID: 5e876560-6207-4c04-af78-19e3cfd48de0
Generator EPA ID: CAL000195533
Shipment Date: 2020-09-03
Manifest Number: 000346622DAT
Line Number: 1
Method Code: H141
Quantity Tons: 0.20000
Quantity Waste: 400.000000
Quantity Unit: P
Number of Containers: 1
Type of Container: Metal drums, barrels, kegs
Quantity Type: Pounds
State Code: 214

Year: 2020
EM Manifest ID: 1057724
Shipment Date: 2/12/2020
Receipt Date: 2/20/2020
Manifest Number: 007892973JJK
Generator EPA ID: CAL000195533
Name: DESIGN OCTAVES INC
Address: 2701 RESEARCH PARK DR
Address 2: Not reported
City: SOQUEL
Zip: 95073-0000
Telephone: 831-464-8500
Contact: Not reported
Contact Telephone: 831-464-8500
Transporter 1 EPA ID: MIK103800723
Transporter 1 Emergency Number: Not reported
Transporter 2 EPA ID: CAD055559678
Transporter 2 Emergency Number: Not reported
TSDf EPA ID: AZD982441263
TSDf Name: EVOQUA WATER TECHNOLOGIES

Map ID
Direction
Distance
Elevation

MAP FINDINGS

Site

Database(s)

EDR ID Number
EPA ID Number

DESIGN OCTAVES INC (Continued)

S113101839

TSDf Address 1:	2523 MUTAHAR ST
TSDf Address 2:	Not reported
TSDf City:	PARKER
TSDf Zip:	85344
TSDf Telephone:	Not reported
Federal:	
Year:	2020
EM Manifest ID:	1057724
Generator EPA ID:	CAL000195533
Shipment Date:	2020-02-12
Manifest Number:	007892973JJJ
Line Number:	1
Method Code:	H039
Quantity Tons:	0.80000
Quantity Waste:	1600.000000
Quantity Unit:	P
Number of Containers:	8
Type of Container:	Metal drums, barrels, kegs
Quantity Type:	Pounds
Federal Code:	F003
State:	
Year:	2020
EM Manifest ID:	1057724
Generator EPA ID:	CAL000195533
Shipment Date:	2020-02-12
Manifest Number:	007892973JJJ
Line Number:	1
Method Code:	H039
Quantity Tons:	0.80000
Quantity Waste:	1600.000000
Quantity Unit:	P
Number of Containers:	8
Type of Container:	Metal drums, barrels, kegs
Quantity Type:	Pounds
State Code:	352
Year:	2020
EM Manifest ID:	1056512
Shipment Date:	2/11/2020
Receipt Date:	2/24/2020
Manifest Number:	000312911DAT
Generator EPA ID:	CAL000195533
Name:	DESIGN OCTAVES
Address:	2701 RESEARCH PARK DRIVE
Address 2:	Not reported
City:	SOQUEL
Zip:	95073
Telephone:	877-577-2669
Contact:	Not reported
Contact Telephone:	775-575-2760
Transporter 1 EPA ID:	MNS000110924
Transporter 1 Emergency Number:	Not reported
Transporter 2 EPA ID:	MOD095038998
Transporter 2 Emergency Number:	Not reported

Map ID
Direction
Distance
Elevation

MAP FINDINGS

Site

Database(s)

EDR ID Number
EPA ID Number

DESIGN OCTAVES INC (Continued)

S113101839

TSDF EPA ID: NVD980895338
TSDF Name: 21st Century Environmental Management of Nevada, LLC
TSDF Address 1: 2095 Newlands Drive East
TSDF Address 2: Not reported
TSDF City: Fernley
TSDF Zip: 89408
TSDF Telephone: Not reported

Federal:

Year: 2020
EM Manifest ID: 1056512
Generator EPA ID: CAL000195533
Shipment Date: 2020-02-11
Manifest Number: 000312911DAT
Line Number: 1
Method Code: H141
Quantity Tons: 0.25000
Quantity Waste: 500.000000
Quantity Unit: P
Number of Containers: 1
Type of Container: Metal drums, barrels, kegs
Quantity Type: Pounds
Federal Code: D001

State:

Year: 2020
EM Manifest ID: 1056512
Generator EPA ID: CAL000195533
Shipment Date: 2020-02-11
Manifest Number: 000312911DAT
Line Number: 1
Method Code: H141
Quantity Tons: 0.25000
Quantity Waste: 500.000000
Quantity Unit: P
Number of Containers: 1
Type of Container: Metal drums, barrels, kegs
Quantity Type: Pounds
State Code: 272

Year: 2020
EM Manifest ID: 8543c4b9-d231-4e0b-b82f-38bdeff986c6
Shipment Date: 10/29/2020
Receipt Date: 11/11/2020
Manifest Number: 007892969JJK
Generator EPA ID: CAL000195533
Name: DESIGN OCTAVES INC
Address: 2701 RESEARCH PARK DR
Address 2: Not reported
City: SOQUEL
Zip: 95073-0000
Telephone: 555-555-5555
Contact: NANCIE NEWBY
Contact Telephone: 831-464-8500
Transporter 1 EPA ID: MIK103800723
Transporter 1 Emergency Number: Not reported

Map ID
Direction
Distance
Elevation

MAP FINDINGS

Site

Database(s)

EDR ID Number
EPA ID Number

DESIGN OCTAVES INC (Continued)

S113101839

Transporter 2 EPA ID: CAD055559678
Transporter 2 Emergency Number: Not reported
TSDf EPA ID: CAD008252405
TSDf Name: PACIFIC RESOURCE RECOVERY SERVICES INC
TSDf Address 1: EAST PICO BLVD
TSDf Address 2: Not reported
TSDf City: LOS ANGELES
TSDf Zip: 90023-0000
TSDf Telephone: Not reported

Federal:

Year: 2020
EM Manifest ID: 8543c4b9-d231-4e0b-b82f-38bdeff986c6
Generator EPA ID: CAL000195533
Shipment Date: 2020-10-29
Manifest Number: 007892969JJK
Line Number: 2
Method Code: H141
Quantity Tons: 0.70000
Quantity Waste: 1400.000000
Quantity Unit: P
Number of Containers: 7
Type of Container: Metal drums, barrels, kegs
Quantity Type: Pounds
Federal Code: D001

State:

Year: 2020
EM Manifest ID: 8543c4b9-d231-4e0b-b82f-38bdeff986c6
Generator EPA ID: CAL000195533
Shipment Date: 2020-10-29
Manifest Number: 007892969JJK
Line Number: 2
Method Code: H141
Quantity Tons: 0.70000
Quantity Waste: 1400.000000
Quantity Unit: P
Number of Containers: 7
Type of Container: Metal drums, barrels, kegs
Quantity Type: Pounds
State Code: 352

Detail Two:

Year: 2019
EM Manifest ID: 469828
Shipment Date: 6/7/2019
Receipt Date: 7/1/2019
Manifest Number: 000268577DAT
Generator EPA ID: CAL000195533
Name: DESIGN OCTAVES
Address: 2701 RESEARCH PARK DRIVE
Address 2: Not reported
City: SOQUEL
Zip: 95073
Telephone: 877-577-2669
Contact: Not reported

Map ID
Direction
Distance
Elevation

MAP FINDINGS

Site

Database(s)

EDR ID Number
EPA ID Number

DESIGN OCTAVES INC (Continued)

S113101839

Contact Telephone: 775-575-2760
Transporter 1 EPA ID: MOD095038998
Transporter 1 Emergency Number: Not reported
Transporter 2 EPA ID: MNS000110924
Transporter 2 Emergency Number: Not reported
TSDf EPA ID: NVD980895338
TSDf Name: 21st Century Environmental Management of Nevada, LLC
TSDf Address 1: 2095 Newlands Drive East
TSDf Address 2: Not reported
TSDf City: Fernley
TSDf Zip: 89408
TSDf Telephone: Not reported

Federal:

Year: 2019
EM Manifest ID: 469828
Generator EPA ID: CAL000195533
Shipment Date: 2019-06-07
Manifest Number: 000268577DAT
Line Number: 1
Method Code: H141
Quantity Tons: 0.22935
Quantity Waste: 55.000000
Quantity Unit: G
Number of Containers: 1
Type of Container: Metal drums, barrels, kegs
Quantity Type: Gallons
Federal Code: D001

State:

Year: 2019
EM Manifest ID: 469828
Generator EPA ID: CAL000195533
Shipment Date: 2019-06-07
Manifest Number: 000268577DAT
Line Number: 1
Method Code: H141
Quantity Tons: 0.22935
Quantity Waste: 55.000000
Quantity Unit: G
Number of Containers: 1
Type of Container: Metal drums, barrels, kegs
Quantity Type: Gallons
State Code: 272

Year: 2019
EM Manifest ID: 361486
Shipment Date: 3/7/2019
Receipt Date: 4/2/2019
Manifest Number: 000231908DAT
Generator EPA ID: CAL000195533
Name: DESIGN OCTAVES
Address: 2701 RESEARCH PARK DRIVE
Address 2: Not reported
City: SOQUEL
Zip: 95073

Map ID
Direction
Distance
Elevation

MAP FINDINGS

Site

Database(s)

EDR ID Number
EPA ID Number

DESIGN OCTAVES INC (Continued)

S113101839

Telephone: 877-577-2669
Contact: Not reported
Contact Telephone: 775-575-2760
Transporter 1 EPA ID: MNS000110924
Transporter 1 Emergency Number: Not reported
Transporter 2 EPA ID: MOD095038998DUP
Transporter 2 Emergency Number: Not reported
TSDF EPA ID: NVD980895338
TSDF Name: 21st Century Environmental Management of Nevada, LLC
TSDF Address 1: 2095 Newlands Drive East
TSDF Address 2: Not reported
TSDF City: Fernley
TSDF Zip: 89408
TSDF Telephone: Not reported

Federal:

Year: 2019
EM Manifest ID: 361486
Generator EPA ID: CAL000195533
Shipment Date: 2019-03-07
Manifest Number: 000231908DAT
Line Number: 1
Method Code: H141
Quantity Tons: 0.35000
Quantity Waste: 700.000000
Quantity Unit: P
Number of Containers: 1
Type of Container: Metal drums, barrels, kegs
Quantity Type: Pounds
Federal Code: D001

State:

Year: 2019
EM Manifest ID: 361486
Generator EPA ID: CAL000195533
Shipment Date: 2019-03-07
Manifest Number: 000231908DAT
Line Number: 1
Method Code: H141
Quantity Tons: 0.35000
Quantity Waste: 700.000000
Quantity Unit: P
Number of Containers: 1
Type of Container: Metal drums, barrels, kegs
Quantity Type: Pounds
State Code: 272

Year: 2019
EM Manifest ID: 910877
Shipment Date: 2/28/2019
Receipt Date: 3/7/2019
Manifest Number: 007892985JJK
Generator EPA ID: CAL000195533
Name: DESIGN OCTAVES INC
Address: 2701 RESEARCH PARK DR
Address 2: Not reported

Map ID
Direction
Distance
Elevation

MAP FINDINGS

Site

Database(s)

EDR ID Number
EPA ID Number

DESIGN OCTAVES INC (Continued)

S113101839

City:	SOQUEL
Zip:	95073-0000
Telephone:	555-555-5555
Contact:	Not reported
Contact Telephone:	831-464-8500
Transporter 1 EPA ID:	MIK103800723
Transporter 1 Emergency Number:	Not reported
Transporter 2 EPA ID:	CAD055559678
Transporter 2 Emergency Number:	Not reported
TSDF EPA ID:	AZD982441263
TSDF Name:	EVOQUA WATER TECHNOLOGIES
TSDF Address 1:	2523 MUTAHAR ST
TSDF Address 2:	Not reported
TSDF City:	PARKER
TSDF Zip:	85344
TSDF Telephone:	Not reported
Federal:	
Year:	2019
EM Manifest ID:	910877
Generator EPA ID:	CAL000195533
Shipment Date:	2019-02-28
Manifest Number:	007892985JJK
Line Number:	1
Method Code:	H039
Quantity Tons:	0.70000
Quantity Waste:	1400.000000
Quantity Unit:	P
Number of Containers:	7
Type of Container:	Metal drums, barrels, kegs
Quantity Type:	Pounds
Federal Code:	F003
State:	
Year:	2019
EM Manifest ID:	910877
Generator EPA ID:	CAL000195533
Shipment Date:	2019-02-28
Manifest Number:	007892985JJK
Line Number:	1
Method Code:	H039
Quantity Tons:	0.70000
Quantity Waste:	1400.000000
Quantity Unit:	P
Number of Containers:	7
Type of Container:	Metal drums, barrels, kegs
Quantity Type:	Pounds
State Code:	352
Year:	2019
EM Manifest ID:	fc7ad6ca-414c-4475-910f-dccf5ccc2846
Shipment Date:	12/6/2018
Receipt Date:	1/2/2019
Manifest Number:	000231095DAT
Generator EPA ID:	CAL000195533
Name:	DESIGN OCTAVES

Map ID
Direction
Distance
Elevation

MAP FINDINGS

Site

Database(s)

EDR ID Number
EPA ID Number

DESIGN OCTAVES INC (Continued)

S113101839

Address: 2701 RESEARCH PARK DRIVE
Address 2: Not reported
City: SOQUEL
Zip: 95073
Telephone: 877-577-2669
Contact: Not reported
Contact Telephone: 775-575-2760
Transporter 1 EPA ID: MNS000110924
Transporter 1 Emergency Number: Not reported
Transporter 2 EPA ID: MOD095038998
Transporter 2 Emergency Number: Not reported
TSDf EPA ID: NVD980895338
TSDf Name: 21st Century Environmental Management of Nevada, LLC
TSDf Address 1: 2095 Newlands Drive East
TSDf Address 2: Not reported
TSDf City: Fernley
TSDf Zip: 89408
TSDf Telephone: Not reported

Federal:
Year: 2019
EM Manifest ID: fc7ad6ca-414c-4475-910f-dccf5ccc2846
Generator EPA ID: CAL000195533
Shipment Date: 2018-12-06
Manifest Number: 000231095DAT
Line Number: 1
Method Code: H141
Quantity Tons: 0.60000
Quantity Waste: 1200.000000
Quantity Unit: P
Number of Containers: 2
Type of Container: Metal drums, barrels, kegs
Quantity Type: Pounds
Federal Code: D001

State:
Year: 2019
EM Manifest ID: fc7ad6ca-414c-4475-910f-dccf5ccc2846
Generator EPA ID: CAL000195533
Shipment Date: 2018-12-06
Manifest Number: 000231095DAT
Line Number: 1
Method Code: H141
Quantity Tons: 0.60000
Quantity Waste: 1200.000000
Quantity Unit: P
Number of Containers: 2
Type of Container: Metal drums, barrels, kegs
Quantity Type: Pounds
State Code: 272

Year: 2019
EM Manifest ID: 319555
Shipment Date: 1/24/2019
Receipt Date: 2/11/2019
Manifest Number: 000229724DAT

Map ID
Direction
Distance
Elevation

MAP FINDINGS

Site

Database(s)

EDR ID Number
EPA ID Number

DESIGN OCTAVES INC (Continued)

S113101839

Generator EPA ID: CAL000195533
Name: DESIGN OCTAVES
Address: 2701 RESEARCH PARK DRIVE
Address 2: Not reported
City: SOQUEL
Zip: 95073
Telephone: 877-577-2669
Contact: Not reported
Contact Telephone: 775-575-2760
Transporter 1 EPA ID: MNS000110924
Transporter 1 Emergency Number: Not reported
Transporter 2 EPA ID: MOD095038998
Transporter 2 Emergency Number: Not reported
TSDf EPA ID: NVD980895338
TSDf Name: 21st Century Environmental Management of Nevada, LLC
TSDf Address 1: 2095 Newlands Drive East
TSDf Address 2: Not reported
TSDf City: Fernley
TSDf Zip: 89408
TSDf Telephone: Not reported

Federal:
Year: 2019
EM Manifest ID: 319555
Generator EPA ID: CAL000195533
Shipment Date: 2019-01-24
Manifest Number: 000229724DAT
Line Number: 1
Method Code: H141
Quantity Tons: 0.39200
Quantity Waste: 784.000000
Quantity Unit: P
Number of Containers: 1
Type of Container: Metal drums, barrels, kegs
Quantity Type: Pounds
Federal Code: D001

State:
Year: 2019
EM Manifest ID: 319555
Generator EPA ID: CAL000195533
Shipment Date: 2019-01-24
Manifest Number: 000229724DAT
Line Number: 1
Method Code: H141
Quantity Tons: 0.39200
Quantity Waste: 784.000000
Quantity Unit: P
Number of Containers: 1
Type of Container: Metal drums, barrels, kegs
Quantity Type: Pounds
State Code: 272

Detail Two:
Year: 2018
EM Manifest ID: 000190686DAT20170905_D_1

Map ID
Direction
Distance
Elevation

MAP FINDINGS

Site

Database(s)

EDR ID Number
EPA ID Number

DESIGN OCTAVES INC (Continued)

S113101839

Shipment Date: 9/5/2017
Receipt Date: 9/13/2017
Manifest Number: 000190686DAT
Generator EPA ID: CAL000195533
Name: DESIGN OCTAVES
Address: Not reported
Address 2: Not reported
City: Not reported
Zip: Not reported
Telephone: Not reported
Contact: Not reported
Contact Telephone: Not reported
Transporter 1 EPA ID: MNS000110924
Transporter 1 Emergency Number: Not reported
Transporter 2 EPA ID: NED986382133
Transporter 2 Emergency Number: Not reported
TSDf EPA ID: NVD980895338
TSDf Name: 21ST CENTURY ENVIRONMENTAL MANAGEMENT OF NEVADA LLC
TSDf Address 1: Not reported
TSDf Address 2: Not reported
TSDf City: Not reported
TSDf Zip: Not reported
TSDf Telephone: Not reported

Federal:
Year: 2018
EM Manifest ID: 000190686DAT20170905_D_1
Generator EPA ID: CAL000195533
Shipment Date: 2017-09-05
Manifest Number: 000190686DAT
Line Number: 1
Method Code: H141
Quantity Tons: 0.30000
Quantity Waste: 600.000000
Quantity Unit: P
Number of Containers: 1
Type of Container: NULL
Quantity Type: NULL
Federal Code: D001

State:
Year: 2018
EM Manifest ID: 000190686DAT20170905_D_1
Generator EPA ID: CAL000195533
Shipment Date: 2017-09-05
Manifest Number: 000190686DAT
Line Number: 1
Method Code: H141
Quantity Tons: 0.30000
Quantity Waste: 600.000000
Quantity Unit: P
Number of Containers: 1
Type of Container: NULL
Quantity Type: NULL
State Code: 272

Map ID
Direction
Distance
Elevation

MAP FINDINGS

Site

Database(s)

EDR ID Number
EPA ID Number

DESIGN OCTAVES INC (Continued)

S113101839

Year: 2018
EM Manifest ID: 208061
Shipment Date: 9/24/2018
Receipt Date: 11/1/2018
Manifest Number: 000229433DAT
Generator EPA ID: CAL000195533
Name: DESIGN OCTAVES
Address: 2701 RESEARCH PARK DRIVE
Address 2: Not reported
City: SOQUEL
Zip: 95073
Telephone: 877-577-2669
Contact: Not reported
Contact Telephone: 775-575-2760
Transporter 1 EPA ID: MNS000110924
Transporter 1 Emergency Number: Not reported
Transporter 2 EPA ID: MOD095039998
Transporter 2 Emergency Number: Not reported
TSDf EPA ID: NVD980895338
TSDf Name: 21st Century Environmental Management of Nevada, LLC
TSDf Address 1: 2095 Newlands Drive East
TSDf Address 2: Not reported
TSDf City: Fernley
TSDf Zip: 89408
TSDf Telephone: Not reported

Federal:
Year: 2018
EM Manifest ID: 208061
Generator EPA ID: CAL000195533
Shipment Date: 2018-09-24
Manifest Number: 000229433DAT
Line Number: 1
Method Code: H141
Quantity Tons: 0.30000
Quantity Waste: 600.000000
Quantity Unit: P
Number of Containers: 1
Type of Container: Metal drums, barrels, kegs
Quantity Type: Pounds
Federal Code: D001

State:
Year: 2018
EM Manifest ID: 208061
Generator EPA ID: CAL000195533
Shipment Date: 2018-09-24
Manifest Number: 000229433DAT
Line Number: 1
Method Code: H141
Quantity Tons: 0.30000
Quantity Waste: 600.000000
Quantity Unit: P
Number of Containers: 1
Type of Container: Metal drums, barrels, kegs
Quantity Type: Pounds
State Code: 272

Map ID
Direction
Distance
Elevation

MAP FINDINGS

Site

Database(s)

EDR ID Number
EPA ID Number

DESIGN OCTAVES INC (Continued)

S113101839

Year: 2018
EM Manifest ID: 201467
Shipment Date: 8/27/2018
Receipt Date: 9/24/2018
Manifest Number: 000229005DAT
Generator EPA ID: CAL000195533
Name: DESIGN OCTAVES
Address: 2701 RESEARCH PARK DRIVE
Address 2: Not reported
City: SOQUEL
Zip: 95073
Telephone: 877-577-2669
Contact: Not reported
Contact Telephone: 775-575-2760
Transporter 1 EPA ID: MNS000110924
Transporter 1 Emergency Number: Not reported
Transporter 2 EPA ID: MOD095039998
Transporter 2 Emergency Number: Not reported
TSDf EPA ID: NVD980895338
TSDf Name: 21st Century Environmental Management of Nevada, LLC
TSDf Address 1: 2095 Newlands Drive East
TSDf Address 2: Not reported
TSDf City: Fernley
TSDf Zip: 89408
TSDf Telephone: Not reported

Federal:

Year: 2018
EM Manifest ID: 201467
Generator EPA ID: CAL000195533
Shipment Date: 2018-08-27
Manifest Number: 000229005DAT
Line Number: 1
Method Code: H141
Quantity Tons: 0.30000
Quantity Waste: 600.000000
Quantity Unit: P
Number of Containers: 1
Type of Container: Metal drums, barrels, kegs
Quantity Type: Pounds
Federal Code: D001

State:

Year: 2018
EM Manifest ID: 201467
Generator EPA ID: CAL000195533
Shipment Date: 2018-08-27
Manifest Number: 000229005DAT
Line Number: 1
Method Code: H141
Quantity Tons: 0.30000
Quantity Waste: 600.000000
Quantity Unit: P
Number of Containers: 1
Type of Container: Metal drums, barrels, kegs
Quantity Type: Pounds
State Code: 272

Map ID
Direction
Distance
Elevation

MAP FINDINGS

Site

Database(s)

EDR ID Number
EPA ID Number

DESIGN OCTAVES INC (Continued)

S113101839

Year: 2018
EM Manifest ID: 207456
Shipment Date: 8/27/2018
Receipt Date: 10/9/2018
Manifest Number: 000229008DAT
Generator EPA ID: CAL000195533
Name: DESIGN OCTAVES
Address: 2701 RESEARCH PARK DRIVE
Address 2: Not reported
City: SOQUEL
Zip: 95073
Telephone: 877-577-2669
Contact: Not reported
Contact Telephone: 972-627-3224
Transporter 1 EPA ID: MNS000110924
Transporter 1 Emergency Number: Not reported
Transporter 2 EPA ID: MNS000110924
Transporter 2 Emergency Number: Not reported
TSDf EPA ID: TXD046844700
TSDf Name: Chemical Reclamation Services LLC
TSDf Address 1: 405 Powell Street P.O. Box 69 50084
TSDf Address 2: Not reported
TSDf City: Avalon
TSDf Zip: 76623
TSDf Telephone: Not reported

Federal:

Year: 2018
EM Manifest ID: 207456
Generator EPA ID: CAL000195533
Shipment Date: 2018-08-27
Manifest Number: 000229008DAT
Line Number: 1
Method Code: H061
Quantity Tons: 0.25000
Quantity Waste: 500.000000
Quantity Unit: P
Number of Containers: 1
Type of Container: Metal drums, barrels, kegs
Quantity Type: Pounds
Federal Code: D001

Year: 2018
EM Manifest ID: 207456
Generator EPA ID: CAL000195533
Shipment Date: 2018-08-27
Manifest Number: 000229008DAT
Line Number: 1
Method Code: H061
Quantity Tons: 0.25000
Quantity Waste: 500.000000
Quantity Unit: P
Number of Containers: 1
Type of Container: Metal drums, barrels, kegs
Quantity Type: Pounds
Federal Code: F003

Map ID
Direction
Distance
Elevation

MAP FINDINGS

Site

Database(s)

EDR ID Number
EPA ID Number

DESIGN OCTAVES INC (Continued)

S113101839

Year: 2018
EM Manifest ID: 66622
Shipment Date: 7/9/2018
Receipt Date: 8/13/2018
Manifest Number: 000220700DAT
Generator EPA ID: CAL000195533
Name: DESIGN OCTAVES
Address: 2701 RESEARCH PARK DRIVE
Address 2: Not reported
City: SOQUEL
Zip: 95073
Telephone: 877-577-2669
Contact: Not reported
Contact Telephone: 775-575-2760
Transporter 1 EPA ID: MOD095039998
Transporter 1 Emergency Number: Not reported
Transporter 2 EPA ID: MNS000110924
Transporter 2 Emergency Number: Not reported
TSDf EPA ID: NVD980895338
TSDf Name: 21st Century Environmental Management of Nevada, LLC
TSDf Address 1: 2095 Newlands Drive East
TSDf Address 2: Not reported
TSDf City: Fernley
TSDf Zip: 89408
TSDf Telephone: Not reported

Federal:

Year: 2018
EM Manifest ID: 66622
Generator EPA ID: CAL000195533
Shipment Date: 2018-07-09
Manifest Number: 000220700DAT
Line Number: 1
Method Code: H141
Quantity Tons: 0.30000
Quantity Waste: 600.000000
Quantity Unit: P
Number of Containers: 1
Type of Container: Metal drums, barrels, kegs
Quantity Type: Pounds
Federal Code: D001

Year: 2018
EM Manifest ID: 007892887JJK20170608_D_1
Shipment Date: 6/8/2017
Receipt Date: 6/13/2017
Manifest Number: 007892887JJK
Generator EPA ID: CAL000195533
Name: DESIGN OCTAVES INC
Address: Not reported
Address 2: Not reported
City: Not reported
Zip: Not reported
Telephone: Not reported
Contact: Not reported
Contact Telephone: Not reported
Transporter 1 EPA ID: MIK103800723

Map ID
Direction
Distance
Elevation

MAP FINDINGS

Site

Database(s)

EDR ID Number
EPA ID Number

DESIGN OCTAVES INC (Continued)

S113101839

Transporter 1 Emergency Number: Not reported
Transporter 2 EPA ID: CAD055559678
Transporter 2 Emergency Number: Not reported
TSDf EPA ID: AZD982441263
TSDf Name: EVOQUA WATER TECHNOLOGIES LLC
TSDf Address 1: Not reported
TSDf Address 2: Not reported
TSDf City: Not reported
TSDf Zip: Not reported
TSDf Telephone: Not reported

Federal:
Year: 2018
EM Manifest ID: 007892887JJK20170608_D_1
Generator EPA ID: CAL000195533
Shipment Date: 2017-06-08
Manifest Number: 007892887JJK
Line Number: 1
Method Code: H039
Quantity Tons: 0.80000
Quantity Waste: 1600.000000
Quantity Unit: P
Number of Containers: 4
Type of Container: NULL
Quantity Type: NULL
Federal Code: F003

State:
Year: 2018
EM Manifest ID: 007892887JJK20170608_D_1
Generator EPA ID: CAL000195533
Shipment Date: 2017-06-08
Manifest Number: 007892887JJK
Line Number: 1
Method Code: H039
Quantity Tons: 0.80000
Quantity Waste: 1600.000000
Quantity Unit: P
Number of Containers: 4
Type of Container: NULL
Quantity Type: NULL
State Code: 352

Year: 2018
EM Manifest ID: 000171604DAT20170612_D_1
Shipment Date: 6/12/2017
Receipt Date: 6/19/2017
Manifest Number: 000171604DAT
Generator EPA ID: CAL000195533
Name: DESIGN OCTAVES
Address: Not reported
Address 2: Not reported
City: Not reported
Zip: Not reported
Telephone: Not reported
Contact: Not reported

Map ID
Direction
Distance
Elevation

MAP FINDINGS

Site

Database(s)

EDR ID Number
EPA ID Number

DESIGN OCTAVES INC (Continued)

S113101839

Contact Telephone:	Not reported
Transporter 1 EPA ID:	MNS000110924
Transporter 1 Emergency Number:	Not reported
Transporter 2 EPA ID:	NED986382133
Transporter 2 Emergency Number:	Not reported
TSDF EPA ID:	NVD980895338
TSDF Name:	21ST CENTURY ENVIRONMENTAL MAN MANAGEMENT OF NEVADA LLC
TSDF Address 1:	Not reported
TSDF Address 2:	Not reported
TSDF City:	Not reported
TSDF Zip:	Not reported
TSDF Telephone:	Not reported
Federal:	
Year:	2018
EM Manifest ID:	000171604DAT20170612_D_1
Generator EPA ID:	CAL000195533
Shipment Date:	2017-06-12
Manifest Number:	000171604DAT
Line Number:	1
Method Code:	H141
Quantity Tons:	0.30000
Quantity Waste:	600.000000
Quantity Unit:	P
Number of Containers:	1
Type of Container:	NULL
Quantity Type:	NULL
Federal Code:	D001
State:	
Year:	2018
EM Manifest ID:	000171604DAT20170612_D_1
Generator EPA ID:	CAL000195533
Shipment Date:	2017-06-12
Manifest Number:	000171604DAT
Line Number:	1
Method Code:	H141
Quantity Tons:	0.30000
Quantity Waste:	600.000000
Quantity Unit:	P
Number of Containers:	1
Type of Container:	NULL
Quantity Type:	NULL
State Code:	272
Year:	2018
EM Manifest ID:	000221506DAT20180514_D_1
Shipment Date:	5/14/2018
Receipt Date:	6/28/2018
Manifest Number:	000221506DAT
Generator EPA ID:	CAL000195533
Name:	DESIGN OCTAVES
Address:	Not reported
Address 2:	Not reported
City:	Not reported
Zip:	Not reported

Map ID
Direction
Distance
Elevation

MAP FINDINGS

Site

Database(s)

EDR ID Number
EPA ID Number

DESIGN OCTAVES INC (Continued)

S113101839

Telephone:	Not reported
Contact:	Not reported
Contact Telephone:	Not reported
Transporter 1 EPA ID:	MNS000110924
Transporter 1 Emergency Number:	Not reported
Transporter 2 EPA ID:	NED986382133
Transporter 2 Emergency Number:	Not reported
TSDF EPA ID:	TXD046844700
TSDF Name:	CHEMICAL RECLAMATION SERVICES LLC
TSDF Address 1:	Not reported
TSDF Address 2:	Not reported
TSDF City:	Not reported
TSDF Zip:	Not reported
TSDF Telephone:	Not reported
Federal:	
Year:	2018
EM Manifest ID:	000221506DAT20180514_D_1
Generator EPA ID:	CAL000195533
Shipment Date:	2018-05-14
Manifest Number:	000221506DAT
Line Number:	1
Method Code:	H061
Quantity Tons:	0.25000
Quantity Waste:	500.000000
Quantity Unit:	P
Number of Containers:	1
Type of Container:	NULL
Quantity Type:	NULL
Federal Code:	D001
Year:	2018
EM Manifest ID:	000221506DAT20180514_D_1
Generator EPA ID:	CAL000195533
Shipment Date:	2018-05-14
Manifest Number:	000221506DAT
Line Number:	1
Method Code:	H061
Quantity Tons:	0.25000
Quantity Waste:	500.000000
Quantity Unit:	P
Number of Containers:	1
Type of Container:	NULL
Quantity Type:	NULL
Federal Code:	F003
State:	
Year:	2018
EM Manifest ID:	000221506DAT20180514_D_1
Generator EPA ID:	CAL000195533
Shipment Date:	2018-05-14
Manifest Number:	000221506DAT
Line Number:	1
Method Code:	H061
Quantity Tons:	0.25000
Quantity Waste:	500.000000
Quantity Unit:	P

Map ID
Direction
Distance
Elevation

MAP FINDINGS

Site

Database(s)

EDR ID Number
EPA ID Number

DESIGN OCTAVES INC (Continued)

S113101839

Number of Containers:	1
Type of Container:	NULL
Quantity Type:	NULL
State Code:	214
Year:	2018
EM Manifest ID:	000221505DAT20180514_D_1
Shipment Date:	5/14/2018
Receipt Date:	6/7/2018
Manifest Number:	000221505DAT
Generator EPA ID:	CAL000195533
Name:	DESIGN OCTAVES
Address:	Not reported
Address 2:	Not reported
City:	Not reported
Zip:	Not reported
Telephone:	Not reported
Contact:	Not reported
Contact Telephone:	Not reported
Transporter 1 EPA ID:	MNS000110924
Transporter 1 Emergency Number:	Not reported
Transporter 2 EPA ID:	NED986382133
Transporter 2 Emergency Number:	Not reported
TSDf EPA ID:	NVD980895338
TSDf Name:	21ST CENTURY ENVIRONMENTAL MANAGEMENT OF NEVADA LLC
TSDf Address 1:	Not reported
TSDf Address 2:	Not reported
TSDf City:	Not reported
TSDf Zip:	Not reported
TSDf Telephone:	Not reported
Federal:	
Year:	2018
EM Manifest ID:	000221505DAT20180514_D_1
Generator EPA ID:	CAL000195533
Shipment Date:	2018-05-14
Manifest Number:	000221505DAT
Line Number:	1
Method Code:	H141
Quantity Tons:	0.30000
Quantity Waste:	600.000000
Quantity Unit:	P
Number of Containers:	1
Type of Container:	NULL
Quantity Type:	NULL
Federal Code:	D001
State:	
Year:	2018
EM Manifest ID:	000221505DAT20180514_D_1
Generator EPA ID:	CAL000195533
Shipment Date:	2018-05-14
Manifest Number:	000221505DAT
Line Number:	1
Method Code:	H141
Quantity Tons:	0.30000

Map ID
Direction
Distance
Elevation

MAP FINDINGS

Site

Database(s)

EDR ID Number
EPA ID Number

DESIGN OCTAVES INC (Continued)

S113101839

Quantity Waste: 600.000000
Quantity Unit: P
Number of Containers: 1
Type of Container: NULL
Quantity Type: NULL
State Code: 272

Year: 2018
EM Manifest ID: 000172018DAT20170417_D_1
Shipment Date: 4/17/2017
Receipt Date: 5/19/2017
Manifest Number: 000172018DAT
Generator EPA ID: CAL000195533
Name: DESION OCTAVES
Address: Not reported
Address 2: Not reported
City: Not reported
Zip: Not reported
Telephone: Not reported
Contact: Not reported
Contact Telephone: Not reported
Transporter 1 EPA ID: MNS000110924
Transporter 1 Emergency Number: Not reported
Transporter 2 EPA ID: NED986382133
Transporter 2 Emergency Number: Not reported
TSDf EPA ID: TXD046844700
TSDf Name: CHEMICAL RECLAMATION SERVICES LLC
TSDf Address 1: Not reported
TSDf Address 2: Not reported
TSDf City: Not reported
TSDf Zip: Not reported
TSDf Telephone: Not reported

Federal:

Year: 2018
EM Manifest ID: 000172018DAT20170417_D_1
Generator EPA ID: CAL000195533
Shipment Date: 2017-04-17
Manifest Number: 000172018DAT
Line Number: 1
Method Code: H061
Quantity Tons: 0.25000
Quantity Waste: 500.000000
Quantity Unit: P
Number of Containers: 1
Type of Container: NULL
Quantity Type: NULL
Federal Code: D001

Year: 2018
EM Manifest ID: 000172018DAT20170417_D_1
Generator EPA ID: CAL000195533
Shipment Date: 2017-04-17
Manifest Number: 000172018DAT
Line Number: 1
Method Code: H061
Quantity Tons: 0.25000

Map ID
Direction
Distance
Elevation

MAP FINDINGS

Site

Database(s)

EDR ID Number
EPA ID Number

DESIGN OCTAVES INC (Continued)

S113101839

Quantity Waste: 500.000000
Quantity Unit: P
Number of Containers: 1
Type of Container: NULL
Quantity Type: NULL
Federal Code: F003

State:
Year: 2018
EM Manifest ID: 000172018DAT20170417_D_1
Generator EPA ID: CAL000195533
Shipment Date: 2017-04-17
Manifest Number: 000172018DAT
Line Number: 1
Method Code: H061
Quantity Tons: 0.25000
Quantity Waste: 500.000000
Quantity Unit: P
Number of Containers: 1
Type of Container: NULL
Quantity Type: NULL
State Code: 214

Additional Info:
Year: 2017
Gen EPA ID: CAL000195533

Shipment Date: 20171218
Creation Date: 10/26/2018 18:30:27
Receipt Date: 20180108
Manifest ID: 000191033DAT
Trans EPA ID: MNS000110924
Trans Name: STERICYCLE SPECIALTY WASTE SOLUTIONS INC
Trans 2 EPA ID: NED986382133
Trans 2 Name: SMITH SYSTEMS TRANSPORTATION INC
TSDf EPA ID: NVD980895338
Trans Name: 21ST CENTURY ENVIRONMENTAL MANAGEMENT OF NEVADA LLC
TSDf Alt EPA ID: Not reported
TSDf Alt Name: Not reported
Waste Code Description: 272 - Polymeric resin waste
RCRA Code: D001
Meth Code: H141 - Storage, Bulking, And/Or Transfer Off Site--No Treatment/Reovery (H010-H129) Or (H131-H135)

Quantity Tons: 0.225
Waste Quantity: 450
Quantity Unit: P
Additional Code 1: Not reported
Additional Code 2: Not reported
Additional Code 3: Not reported
Additional Code 4: Not reported
Additional Code 5: Not reported

Shipment Date: 20171002
Creation Date: 10/8/2018 18:30:25
Receipt Date: 20171120

Map ID
Direction
Distance
Elevation

MAP FINDINGS

Site

Database(s)

EDR ID Number
EPA ID Number

DESIGN OCTAVES INC (Continued)

S113101839

Manifest ID: 000191526DAT
Trans EPA ID: MNS000110924
Trans Name: STERICYCLE SPECIALTY WASTE SOLUTIONS INC
Trans 2 EPA ID: NED986382133
Trans 2 Name: SMITH SYSTEMS TRANSPORTATION
TSDf EPA ID: TXD046844700
Trans Name: CHEMICAL RECLAMATION SERVICES LLC
TSDf Alt EPA ID: Not reported
TSDf Alt Name: Not reported
Waste Code Description: 214 - Unspecified solvent mixture
RCRA Code: F003
Meth Code: H061 - Fuel Blending Prior To Energy Recovery At Another Site
Quantity Tons: 0.2
Waste Quantity: 400
Quantity Unit: P
Additional Code 1: D001
Additional Code 2: Not reported
Additional Code 3: Not reported
Additional Code 4: Not reported
Additional Code 5: Not reported

Shipment Date: 20171002
Creation Date: 7/30/2018 18:30:16
Receipt Date: 20171011
Manifest ID: 000191527DAT
Trans EPA ID: MNS000110924
Trans Name: STERICYCLE SPECIALTY WASTE SOLUTIONS INC
Trans 2 EPA ID: NED986382133
Trans 2 Name: SMITH SYSTEMS TRANSPORTATION
TSDf EPA ID: NVD980895338
Trans Name: 21ST CENTURY ENVIRONMENTAL MANAGEMENT OF NEVADA LLC
TSDf Alt EPA ID: Not reported
TSDf Alt Name: Not reported
Waste Code Description: 272 - Polymeric resin waste
RCRA Code: D001
Meth Code: H141 - Storage, Bulking, And/Or Transfer Off Site--No Treatment/Reovery (H010-H129) Or (H131-H135)

Quantity Tons: 0.3
Waste Quantity: 600
Quantity Unit: P
Additional Code 1: Not reported
Additional Code 2: Not reported
Additional Code 3: Not reported
Additional Code 4: Not reported
Additional Code 5: Not reported

Shipment Date: 20170905
Creation Date: 8/2/2018 18:30:37
Receipt Date: 20170913
Manifest ID: 000190686DAT
Trans EPA ID: MNS000110924
Trans Name: STERICYCLE SPECIALTY WASTE SOLUTIONS INC
Trans 2 EPA ID: NED986382133
Trans 2 Name: SMITH SYSTEMS TRANSPORTATION
TSDf EPA ID: NVD980895338
Trans Name: 21ST CENTURY ENVIRONMENTAL MANAGEMENT OF NEVADA LLC
TSDf Alt EPA ID: Not reported

Map ID
Direction
Distance
Elevation

MAP FINDINGS

Site

Database(s)

EDR ID Number
EPA ID Number

DESIGN OCTAVES INC (Continued)

S113101839

TSDf Alt Name:	Not reported
Waste Code Description:	272 - Polymeric resin waste
RCRA Code:	D001
Meth Code:	H141 - Storage, Bulking, And/Or Transfer Off Site--No Treatment/Reovery (H010-H129) Or (H131-H135)
Quantity Tons:	0.3
Waste Quantity:	600
Quantity Unit:	P
Additional Code 1:	Not reported
Additional Code 2:	Not reported
Additional Code 3:	Not reported
Additional Code 4:	Not reported
Additional Code 5:	Not reported
Shipment Date:	20170612
Creation Date:	7/12/2018 18:30:13
Receipt Date:	20170619
Manifest ID:	000171604DAT
Trans EPA ID:	MNS000110924
Trans Name:	STERICYCLE SPECIALTY WASTE SOLUTIONS INC
Trans 2 EPA ID:	NED986382133
Trans 2 Name:	SMITH SYSTEMS
TSDf EPA ID:	NVD980895338
Trans Name:	21ST CENTURY ENVIRONMENTAL MAN MANAGEMENT OF NEVADA LLC
TSDf Alt EPA ID:	Not reported
TSDf Alt Name:	Not reported
Waste Code Description:	272 - Polymeric resin waste
RCRA Code:	D001
Meth Code:	H141 - Storage, Bulking, And/Or Transfer Off Site--No Treatment/Reovery (H010-H129) Or (H131-H135)
Quantity Tons:	0.3
Waste Quantity:	600
Quantity Unit:	P
Additional Code 1:	Not reported
Additional Code 2:	Not reported
Additional Code 3:	Not reported
Additional Code 4:	Not reported
Additional Code 5:	Not reported
Shipment Date:	20170608
Creation Date:	10/5/2018 18:30:14
Receipt Date:	20170613
Manifest ID:	007892887JJK
Trans EPA ID:	MIK103800723
Trans Name:	EVOQUA WATER TECHNOLOGIES LLC
Trans 2 EPA ID:	CAD055559678
Trans 2 Name:	BEN'S TRUCK & EQUIP
TSDf EPA ID:	AZD982441263
Trans Name:	EVOQUA WATER TECHNOLOGIES LLC
TSDf Alt EPA ID:	Not reported
TSDf Alt Name:	Not reported
Waste Code Description:	352 - Other organic solids
RCRA Code:	F003
Meth Code:	H039 - Other Recovery Of Reclamation For Reuse Including Acid Regeneration, Organics Recovery Ect
Quantity Tons:	0.8
Waste Quantity:	1600

Map ID
 Direction
 Distance
 Elevation

MAP FINDINGS

Site

Database(s)

EDR ID Number
 EPA ID Number

DESIGN OCTAVES INC (Continued)

S113101839

Quantity Unit:	P
Additional Code 1:	Not reported
Additional Code 2:	Not reported
Additional Code 3:	Not reported
Additional Code 4:	Not reported
Additional Code 5:	Not reported
Shipment Date:	20170417
Creation Date:	5/12/2018 18:31:28
Receipt Date:	20170421
Manifest ID:	000172016DAT
Trans EPA ID:	MNS000110924
Trans Name:	STERICYCLE SPECIALTY WASTE SOLUTIONS INC
Trans 2 EPA ID:	NED986382133
Trans 2 Name:	SMITH SYSTEMS
TSDF EPA ID:	NVD980895338
Trans Name:	21ST CENTURY ENVIRONMENTAL MAN MANAGEMENT OF NEVADA LLC
TSDF Alt EPA ID:	Not reported
TSDF Alt Name:	Not reported
Waste Code Description:	272 - Polymeric resin waste
RCRA Code:	D001
Meth Code:	H141 - Storage, Bulking, And/Or Transfer Off Site--No Treatment/Reovery (H010-H129) Or (H131-H135)
Quantity Tons:	0.3
Waste Quantity:	600
Quantity Unit:	P
Additional Code 1:	Not reported
Additional Code 2:	Not reported
Additional Code 3:	Not reported
Additional Code 4:	Not reported
Additional Code 5:	Not reported
Shipment Date:	20170417
Creation Date:	10/26/2018 18:30:13
Receipt Date:	20170519
Manifest ID:	000172018DAT
Trans EPA ID:	MNS000110924
Trans Name:	STERICYCLE SPECIALTY WASTE SOLUTIONS INC
Trans 2 EPA ID:	NED986382133
Trans 2 Name:	SMITH SYSTEMS
TSDF EPA ID:	TXD046844700
Trans Name:	CHEMICAL RECLAMATION SERVICES LLC
TSDF Alt EPA ID:	Not reported
TSDF Alt Name:	Not reported
Waste Code Description:	214 - Unspecified solvent mixture
RCRA Code:	F003
Meth Code:	H061 - Fuel Blending Prior To Energy Recovery At Another Site
Quantity Tons:	0.25
Waste Quantity:	500
Quantity Unit:	P
Additional Code 1:	D001
Additional Code 2:	Not reported
Additional Code 3:	Not reported
Additional Code 4:	Not reported
Additional Code 5:	Not reported
Shipment Date:	20170327

Map ID
Direction
Distance
Elevation

MAP FINDINGS

Site

Database(s)

EDR ID Number
EPA ID Number

DESIGN OCTAVES INC (Continued)

S113101839

Creation Date: 5/11/2018 18:34:27
Receipt Date: 20170331
Manifest ID: 000172294DAT
Trans EPA ID: MNS000110924
Trans Name: STERICYCLE SPECIALTY WASTE SOLUTIONS INC
Trans 2 EPA ID: NED986382133
Trans 2 Name: SMITH SYSTEMS
TSDf EPA ID: NVD980895338
Trans Name: 21ST CENTURY ENVIRONMENTAL MANAGEMENT OF NEVADA LLC
TSDf Alt EPA ID: Not reported
TSDf Alt Name: Not reported
Waste Code Description: 272 - Polymeric resin waste
RCRA Code: D001
Meth Code: H141 - Storage, Bulking, And/Or Transfer Off Site--No Treatment/Reovery (H010-H129) Or (H131-H135)

Quantity Tons: 0.3
Waste Quantity: 600
Quantity Unit: P
Additional Code 1: Not reported
Additional Code 2: Not reported
Additional Code 3: Not reported
Additional Code 4: Not reported
Additional Code 5: Not reported

Shipment Date: 20170130
Creation Date: 5/9/2018 18:31:38
Receipt Date: 20170208
Manifest ID: 000159841DAT
Trans EPA ID: MNS000110924
Trans Name: STERICYCLE SPECIALTY WASTE SOLUTIONS INC
Trans 2 EPA ID: NED986382133
Trans 2 Name: SMITH SYSTEMS TRANSPORTATION INC
TSDf EPA ID: NVD980895338
Trans Name: 21ST CENTURY ENVIRONMENTAL MAN MANAGEMENT OF NEVADA LLC
TSDf Alt EPA ID: Not reported
TSDf Alt Name: Not reported
Waste Code Description: 272 - Polymeric resin waste
RCRA Code: D001
Meth Code: H141 - Storage, Bulking, And/Or Transfer Off Site--No Treatment/Reovery (H010-H129) Or (H131-H135)

Quantity Tons: 0.3
Waste Quantity: 600
Quantity Unit: P
Additional Code 1: Not reported
Additional Code 2: Not reported
Additional Code 3: Not reported
Additional Code 4: Not reported
Additional Code 5: Not reported

Additional Info:
Year: 2016
Gen EPA ID: CAL000195533

Shipment Date: 20151207
Creation Date: 3/3/2016 22:15:11
Receipt Date: 20151215
Manifest ID: 008961766FLE

Map ID
Direction
Distance
Elevation

MAP FINDINGS

Site

Database(s)

EDR ID Number
EPA ID Number

DESIGN OCTAVES INC (Continued)

S113101839

Trans EPA ID: MNS000110924
Trans Name: STERICYCLE SPECIALTY WASTE SOLUTIONS INC
Trans 2 EPA ID: MAD039322250
Trans 2 Name: CLEAN HARBORS ENVIRONMENTAL SERVICES INC
TSDf EPA ID: CAD059494310
Trans Name: CLEAN HARBORS SAN JOSE LLC
TSDf Alt EPA ID: Not reported
TSDf Alt Name: Not reported
Waste Code Description: 272 - Polymeric resin waste
RCRA Code: D001
Meth Code: H141 - Storage, Bulking, And/Or Transfer Off Site--No Treatment/Reovery (H010-H129) Or (H131-H135)

Quantity Tons: 0.3
Waste Quantity: 600
Quantity Unit: P
Additional Code 1: Not reported
Additional Code 2: Not reported
Additional Code 3: Not reported
Additional Code 4: Not reported
Additional Code 5: Not reported

Shipment Date: 20151005
Creation Date: 1/21/2016 22:16:16
Receipt Date: 20151020
Manifest ID: 008958002FLE
Trans EPA ID: MNS000110924
Trans Name: STERICYCLE SPECIALTY WASTE SOLUTIONS INC
Trans 2 EPA ID: MAD039322250
Trans 2 Name: CLEAN HARBORS ENVIRONMENTAL SERVICES INC
TSDf EPA ID: CAD059494310
Trans Name: CLEAN HARBORS SAN JOSE LLC
TSDf Alt EPA ID: Not reported
TSDf Alt Name: Not reported
Waste Code Description: 214 - Unspecified solvent mixture
RCRA Code: F003
Meth Code: H141 - Storage, Bulking, And/Or Transfer Off Site--No Treatment/Reovery (H010-H129) Or (H131-H135)

Quantity Tons: 0.18
Waste Quantity: 50
Quantity Unit: G
Additional Code 1: D001
Additional Code 2: Not reported
Additional Code 3: Not reported
Additional Code 4: Not reported
Additional Code 5: Not reported

Shipment Date: 20151005
Creation Date: 1/21/2016 22:16:16
Receipt Date: 20151020
Manifest ID: 008958002FLE
Trans EPA ID: MNS000110924
Trans Name: STERICYCLE SPECIALTY WASTE SOLUTIONS INC
Trans 2 EPA ID: MAD039322250
Trans 2 Name: CLEAN HARBORS ENVIRONMENTAL SERVICES INC
TSDf EPA ID: CAD059494310
Trans Name: CLEAN HARBORS SAN JOSE LLC
TSDf Alt EPA ID: Not reported

Map ID
Direction
Distance
Elevation

MAP FINDINGS

Site

Database(s)

EDR ID Number
EPA ID Number

DESIGN OCTAVES INC (Continued)

S113101839

TSDf Alt Name:	Not reported
Waste Code Description:	272 - Polymeric resin waste
RCRA Code:	D001
Meth Code:	H141 - Storage, Bulking, And/Or Transfer Off Site--No Treatment/Reovery (H010-H129) Or (H131-H135)
Quantity Tons:	0.3
Waste Quantity:	600
Quantity Unit:	P
Additional Code 1:	Not reported
Additional Code 2:	Not reported
Additional Code 3:	Not reported
Additional Code 4:	Not reported
Additional Code 5:	Not reported
Shipment Date:	20150817
Creation Date:	11/4/2015 22:15:42
Receipt Date:	20150828
Manifest ID:	008962948FLE
Trans EPA ID:	MNS000110924
Trans Name:	STERICYCLE SPECIALTY WASTE SOLUTIONS INC
Trans 2 EPA ID:	MAD039322250
Trans 2 Name:	CLEAN HARBORS ENVIRONMENTAL SERVICES INC
TSDf EPA ID:	CAD059494310
Trans Name:	CLEAN HARBORS SAN JOSE LLC
TSDf Alt EPA ID:	Not reported
TSDf Alt Name:	Not reported
Waste Code Description:	272 - Polymeric resin waste
RCRA Code:	D001
Meth Code:	H141 - Storage, Bulking, And/Or Transfer Off Site--No Treatment/Reovery (H010-H129) Or (H131-H135)
Quantity Tons:	0.33
Waste Quantity:	660
Quantity Unit:	P
Additional Code 1:	Not reported
Additional Code 2:	Not reported
Additional Code 3:	Not reported
Additional Code 4:	Not reported
Additional Code 5:	Not reported
Shipment Date:	20150720
Creation Date:	10/5/2015 22:15:16
Receipt Date:	20150731
Manifest ID:	008959132FLE
Trans EPA ID:	MNS000110924
Trans Name:	STERICYCLE SPECIALTY WASTE SOLUTIONS INC
Trans 2 EPA ID:	MAD039322250
Trans 2 Name:	CLEAN HARBORS ENVIRONMENTAL SERVICES INC
TSDf EPA ID:	CAD059494310
Trans Name:	CLEAN HARBORS SAN JOSE LLC
TSDf Alt EPA ID:	Not reported
TSDf Alt Name:	Not reported
Waste Code Description:	214 - Unspecified solvent mixture
RCRA Code:	F003
Meth Code:	H141 - Storage, Bulking, And/Or Transfer Off Site--No Treatment/Reovery (H010-H129) Or (H131-H135)
Quantity Tons:	0.198
Waste Quantity:	55

Map ID
Direction
Distance
Elevation

MAP FINDINGS

Site

Database(s)

EDR ID Number
EPA ID Number

DESIGN OCTAVES INC (Continued)

S113101839

Quantity Unit:	G
Additional Code 1:	D001
Additional Code 2:	Not reported
Additional Code 3:	Not reported
Additional Code 4:	Not reported
Additional Code 5:	Not reported
Shipment Date:	20150622
Creation Date:	10/1/2015 22:15:12
Receipt Date:	20150706
Manifest ID:	008518373FLE
Trans EPA ID:	MNS000110924
Trans Name:	STERICYCLE SPECIALTY WASTE SOLUTIONS INC
Trans 2 EPA ID:	MAD039322250
Trans 2 Name:	CLEAN HARBORS ENVIRONMENTAL SERVICES INC
TSDf EPA ID:	CAD059494310
Trans Name:	CLEAN HARBORS SAN JOSE LLC
TSDf Alt EPA ID:	Not reported
TSDf Alt Name:	Not reported
Waste Code Description:	272 - Polymeric resin waste
RCRA Code:	D001
Meth Code:	H141 - Storage, Bulking, And/Or Transfer Off Site--No Treatment/Reovery (H010-H129) Or (H131-H135)
Quantity Tons:	0.23
Waste Quantity:	460
Quantity Unit:	P
Additional Code 1:	Not reported
Additional Code 2:	Not reported
Additional Code 3:	Not reported
Additional Code 4:	Not reported
Additional Code 5:	Not reported
Shipment Date:	20150518
Creation Date:	8/20/2015 22:15:10
Receipt Date:	20150529
Manifest ID:	008487731FLE
Trans EPA ID:	MNS000110924
Trans Name:	STERICYCLE SPECIALTY WASTE SOLUTIONS INC
Trans 2 EPA ID:	MAD039322250
Trans 2 Name:	CLEAN HARBORS ENVIRONMENTAL SERVICES INC
TSDf EPA ID:	CAD059494310
Trans Name:	CLEAN HARBORS SAN JOSE LLC
TSDf Alt EPA ID:	Not reported
TSDf Alt Name:	Not reported
Waste Code Description:	272 - Polymeric resin waste
RCRA Code:	D001
Meth Code:	H141 - Storage, Bulking, And/Or Transfer Off Site--No Treatment/Reovery (H010-H129) Or (H131-H135)
Quantity Tons:	0.234
Waste Quantity:	468
Quantity Unit:	P
Additional Code 1:	Not reported
Additional Code 2:	Not reported
Additional Code 3:	Not reported
Additional Code 4:	Not reported
Additional Code 5:	Not reported

Map ID
Direction
Distance
Elevation

MAP FINDINGS

Site

Database(s)

EDR ID Number
EPA ID Number

DESIGN OCTAVES INC (Continued)

S113101839

Shipment Date:	20150518
Creation Date:	8/20/2015 22:15:10
Receipt Date:	20150529
Manifest ID:	008487731FLE
Trans EPA ID:	MNS000110924
Trans Name:	STERICYCLE SPECIALTY WASTE SOLUTIONS INC
Trans 2 EPA ID:	MAD039322250
Trans 2 Name:	CLEAN HARBORS ENVIRONMENTAL SERVICES INC
TSDf EPA ID:	CAD059494310
Trans Name:	CLEAN HARBORS SAN JOSE LLC
TSDf Alt EPA ID:	Not reported
TSDf Alt Name:	Not reported
Waste Code Description:	352 - Other organic solids
RCRA Code:	Not reported
Meth Code:	H141 - Storage, Bulking, And/Or Transfer Off Site--No Treatment/Reovery (H010-H129) Or (H131-H135)
Quantity Tons:	0.0175
Waste Quantity:	35
Quantity Unit:	P
Additional Code 1:	Not reported
Additional Code 2:	Not reported
Additional Code 3:	Not reported
Additional Code 4:	Not reported
Additional Code 5:	Not reported
Shipment Date:	20150406
Creation Date:	7/8/2015 22:15:19
Receipt Date:	20150420
Manifest ID:	008246232FLE
Trans EPA ID:	MNS000110924
Trans Name:	STERICYCLE SPECIALTY WASTE SOLUTIONS INC
Trans 2 EPA ID:	MAD039322250
Trans 2 Name:	CLEAN HARBORS ENVIRONMENTAL SERVICES INC
TSDf EPA ID:	CAD059494310
Trans Name:	CLEAN HARBORS SAN JOSE LLC
TSDf Alt EPA ID:	Not reported
TSDf Alt Name:	Not reported
Waste Code Description:	214 - Unspecified solvent mixture
RCRA Code:	F003
Meth Code:	H141 - Storage, Bulking, And/Or Transfer Off Site--No Treatment/Reovery (H010-H129) Or (H131-H135)
Quantity Tons:	0.198
Waste Quantity:	55
Quantity Unit:	G
Additional Code 1:	D001
Additional Code 2:	Not reported
Additional Code 3:	Not reported
Additional Code 4:	Not reported
Additional Code 5:	Not reported
Shipment Date:	20150406
Creation Date:	7/8/2015 22:15:19
Receipt Date:	20150420
Manifest ID:	008246232FLE
Trans EPA ID:	MNS000110924
Trans Name:	STERICYCLE SPECIALTY WASTE SOLUTIONS INC
Trans 2 EPA ID:	MAD039322250

Map ID
Direction
Distance
Elevation

MAP FINDINGS

Site

Database(s)

EDR ID Number
EPA ID Number

DESIGN OCTAVES INC (Continued)

S113101839

Trans 2 Name: CLEAN HARBORS ENVIRONMENTAL SERVICES INC
TSDf EPA ID: CAD059494310
Trans Name: CLEAN HARBORS SAN JOSE LLC
TSDf Alt EPA ID: Not reported
TSDf Alt Name: Not reported
Waste Code Description: 272 - Polymeric resin waste
RCRA Code: D001
Meth Code: H141 - Storage, Bulking, And/Or Transfer Off Site--No Treatment/Reovery (H010-H129) Or (H131-H135)

Quantity Tons: 0.2125
Waste Quantity: 425
Quantity Unit: P
Additional Code 1: Not reported
Additional Code 2: Not reported
Additional Code 3: Not reported
Additional Code 4: Not reported
Additional Code 5: Not reported

Additional Info:

Year: 2015
Gen EPA ID: CAL000195533

Shipment Date: 20151207
Creation Date: 3/3/2016 22:15:11
Receipt Date: 20151215
Manifest ID: 008961766FLE
Trans EPA ID: MNS000110924
Trans Name: STERICYCLE SPECIALTY WASTE SOLUTIONS INC
Trans 2 EPA ID: MAD039322250
Trans 2 Name: CLEAN HARBORS ENVIRONMENTAL SERVICES INC
TSDf EPA ID: CAD059494310
Trans Name: CLEAN HARBORS SAN JOSE LLC
TSDf Alt EPA ID: Not reported
TSDf Alt Name: Not reported
Waste Code Description: 272 - Polymeric resin waste
RCRA Code: D001
Meth Code: H141 - Storage, Bulking, And/Or Transfer Off Site--No Treatment/Reovery (H010-H129) Or (H131-H135)

Quantity Tons: 0.3
Waste Quantity: 600
Quantity Unit: P
Additional Code 1: Not reported
Additional Code 2: Not reported
Additional Code 3: Not reported
Additional Code 4: Not reported
Additional Code 5: Not reported

Shipment Date: 20151005
Creation Date: 1/21/2016 22:16:16
Receipt Date: 20151020
Manifest ID: 008958002FLE
Trans EPA ID: MNS000110924
Trans Name: STERICYCLE SPECIALTY WASTE SOLUTIONS INC
Trans 2 EPA ID: MAD039322250
Trans 2 Name: CLEAN HARBORS ENVIRONMENTAL SERVICES INC
TSDf EPA ID: CAD059494310
Trans Name: CLEAN HARBORS SAN JOSE LLC

Map ID
Direction
Distance
Elevation

MAP FINDINGS

Site

Database(s)

EDR ID Number
EPA ID Number

DESIGN OCTAVES INC (Continued)

S113101839

TSDF Alt EPA ID:	Not reported
TSDF Alt Name:	Not reported
Waste Code Description:	272 - Polymeric resin waste
RCRA Code:	D001
Meth Code:	H141 - Storage, Bulking, And/Or Transfer Off Site--No Treatment/Reovery (H010-H129) Or (H131-H135)
Quantity Tons:	0.3
Waste Quantity:	600
Quantity Unit:	P
Additional Code 1:	Not reported
Additional Code 2:	Not reported
Additional Code 3:	Not reported
Additional Code 4:	Not reported
Additional Code 5:	Not reported
Shipment Date:	20151005
Creation Date:	1/21/2016 22:16:16
Receipt Date:	20151020
Manifest ID:	008958002FLE
Trans EPA ID:	MNS000110924
Trans Name:	STERICYCLE SPECIALTY WASTE SOLUTIONS INC
Trans 2 EPA ID:	MAD039322250
Trans 2 Name:	CLEAN HARBORS ENVIRONMENTAL SERVICES INC
TSDF EPA ID:	CAD059494310
Trans Name:	CLEAN HARBORS SAN JOSE LLC
TSDF Alt EPA ID:	Not reported
TSDF Alt Name:	Not reported
Waste Code Description:	214 - Unspecified solvent mixture
RCRA Code:	F003
Meth Code:	H141 - Storage, Bulking, And/Or Transfer Off Site--No Treatment/Reovery (H010-H129) Or (H131-H135)
Quantity Tons:	0.18
Waste Quantity:	50
Quantity Unit:	G
Additional Code 1:	D001
Additional Code 2:	Not reported
Additional Code 3:	Not reported
Additional Code 4:	Not reported
Additional Code 5:	Not reported
Shipment Date:	20150817
Creation Date:	11/4/2015 22:15:42
Receipt Date:	20150828
Manifest ID:	008962948FLE
Trans EPA ID:	MNS000110924
Trans Name:	STERICYCLE SPECIALTY WASTE SOLUTIONS INC
Trans 2 EPA ID:	MAD039322250
Trans 2 Name:	CLEAN HARBORS ENVIRONMENTAL SERVICES INC
TSDF EPA ID:	CAD059494310
Trans Name:	CLEAN HARBORS SAN JOSE LLC
TSDF Alt EPA ID:	Not reported
TSDF Alt Name:	Not reported
Waste Code Description:	272 - Polymeric resin waste
RCRA Code:	D001
Meth Code:	H141 - Storage, Bulking, And/Or Transfer Off Site--No Treatment/Reovery (H010-H129) Or (H131-H135)
Quantity Tons:	0.33

Map ID
Direction
Distance
Elevation

MAP FINDINGS

Site

Database(s)

EDR ID Number
EPA ID Number

DESIGN OCTAVES INC (Continued)

S113101839

Waste Quantity: 660
Quantity Unit: P
Additional Code 1: Not reported
Additional Code 2: Not reported
Additional Code 3: Not reported
Additional Code 4: Not reported
Additional Code 5: Not reported

Shipment Date: 20150720
Creation Date: 10/5/2015 22:15:16
Receipt Date: 20150731
Manifest ID: 008959132FLE
Trans EPA ID: MNS000110924
Trans Name: STERICYCLE SPECIALTY WASTE SOLUTIONS INC
Trans 2 EPA ID: MAD039322250
Trans 2 Name: CLEAN HARBORS ENVIRONMENTAL SERVICES INC
TSDf EPA ID: CAD059494310
Trans Name: CLEAN HARBORS SAN JOSE LLC
TSDf Alt EPA ID: Not reported
TSDf Alt Name: Not reported
Waste Code Description: 214 - Unspecified solvent mixture
RCRA Code: F003
Meth Code: H141 - Storage, Bulking, And/Or Transfer Off Site--No Treatment/Reovery (H010-H129) Or (H131-H135)
Quantity Tons: 0.198
Waste Quantity: 55
Quantity Unit: G
Additional Code 1: D001
Additional Code 2: Not reported
Additional Code 3: Not reported
Additional Code 4: Not reported
Additional Code 5: Not reported

Shipment Date: 20150622
Creation Date: 10/1/2015 22:15:12
Receipt Date: 20150706
Manifest ID: 008518373FLE
Trans EPA ID: MNS000110924
Trans Name: STERICYCLE SPECIALTY WASTE SOLUTIONS INC
Trans 2 EPA ID: MAD039322250
Trans 2 Name: CLEAN HARBORS ENVIRONMENTAL SERVICES INC
TSDf EPA ID: CAD059494310
Trans Name: CLEAN HARBORS SAN JOSE LLC
TSDf Alt EPA ID: Not reported
TSDf Alt Name: Not reported
Waste Code Description: 272 - Polymeric resin waste
RCRA Code: D001
Meth Code: H141 - Storage, Bulking, And/Or Transfer Off Site--No Treatment/Reovery (H010-H129) Or (H131-H135)
Quantity Tons: 0.23
Waste Quantity: 460
Quantity Unit: P
Additional Code 1: Not reported
Additional Code 2: Not reported
Additional Code 3: Not reported
Additional Code 4: Not reported
Additional Code 5: Not reported

Map ID
Direction
Distance
Elevation

MAP FINDINGS

Site

Database(s)

EDR ID Number
EPA ID Number

DESIGN OCTAVES INC (Continued)

S113101839

Shipment Date: 20150518
Creation Date: 8/20/2015 22:15:10
Receipt Date: 20150529
Manifest ID: 008487731FLE
Trans EPA ID: MNS000110924
Trans Name: STERICYCLE SPECIALTY WASTE SOLUTIONS INC
Trans 2 EPA ID: MAD039322250
Trans 2 Name: CLEAN HARBORS ENVIRONMENTAL SERVICES INC
TSDf EPA ID: CAD059494310
Trans Name: CLEAN HARBORS SAN JOSE LLC
TSDf Alt EPA ID: Not reported
TSDf Alt Name: Not reported
Waste Code Description: 352 - Other organic solids
RCRA Code: Not reported
Meth Code: H141 - Storage, Bulking, And/Or Transfer Off Site--No Treatment/Reovery (H010-H129) Or (H131-H135)

Quantity Tons: 0.0175
Waste Quantity: 35
Quantity Unit: P
Additional Code 1: Not reported
Additional Code 2: Not reported
Additional Code 3: Not reported
Additional Code 4: Not reported
Additional Code 5: Not reported

Shipment Date: 20150518
Creation Date: 8/20/2015 22:15:10
Receipt Date: 20150529
Manifest ID: 008487731FLE
Trans EPA ID: MNS000110924
Trans Name: STERICYCLE SPECIALTY WASTE SOLUTIONS INC
Trans 2 EPA ID: MAD039322250
Trans 2 Name: CLEAN HARBORS ENVIRONMENTAL SERVICES INC
TSDf EPA ID: CAD059494310
Trans Name: CLEAN HARBORS SAN JOSE LLC
TSDf Alt EPA ID: Not reported
TSDf Alt Name: Not reported
Waste Code Description: 272 - Polymeric resin waste
RCRA Code: D001
Meth Code: H141 - Storage, Bulking, And/Or Transfer Off Site--No Treatment/Reovery (H010-H129) Or (H131-H135)

Quantity Tons: 0.234
Waste Quantity: 468
Quantity Unit: P
Additional Code 1: Not reported
Additional Code 2: Not reported
Additional Code 3: Not reported
Additional Code 4: Not reported
Additional Code 5: Not reported

Shipment Date: 20150406
Creation Date: 7/8/2015 22:15:19
Receipt Date: 20150420
Manifest ID: 008246232FLE
Trans EPA ID: MNS000110924
Trans Name: STERICYCLE SPECIALTY WASTE SOLUTIONS INC
Trans 2 EPA ID: MAD039322250

Map ID
Direction
Distance
Elevation

MAP FINDINGS

Site

Database(s)

EDR ID Number
EPA ID Number

DESIGN OCTAVES INC (Continued)

S113101839

Trans 2 Name: CLEAN HARBORS ENVIRONMENTAL SERVICES INC
TSDf EPA ID: CAD059494310
Trans Name: CLEAN HARBORS SAN JOSE LLC
TSDf Alt EPA ID: Not reported
TSDf Alt Name: Not reported
Waste Code Description: 272 - Polymeric resin waste
RCRA Code: D001
Meth Code: H141 - Storage, Bulking, And/Or Transfer Off Site--No Treatment/Reovery (H010-H129) Or (H131-H135)

Quantity Tons: 0.2125
Waste Quantity: 425
Quantity Unit: P
Additional Code 1: Not reported
Additional Code 2: Not reported
Additional Code 3: Not reported
Additional Code 4: Not reported
Additional Code 5: Not reported

Shipment Date: 20150406
Creation Date: 7/8/2015 22:15:19
Receipt Date: 20150420
Manifest ID: 008246232FLE
Trans EPA ID: MNS000110924
Trans Name: STERICYCLE SPECIALTY WASTE SOLUTIONS INC
Trans 2 EPA ID: MAD039322250
Trans 2 Name: CLEAN HARBORS ENVIRONMENTAL SERVICES INC
TSDf EPA ID: CAD059494310
Trans Name: CLEAN HARBORS SAN JOSE LLC
TSDf Alt EPA ID: Not reported
TSDf Alt Name: Not reported
Waste Code Description: 214 - Unspecified solvent mixture
RCRA Code: F003
Meth Code: H141 - Storage, Bulking, And/Or Transfer Off Site--No Treatment/Reovery (H010-H129) Or (H131-H135)

Quantity Tons: 0.198
Waste Quantity: 55
Quantity Unit: G
Additional Code 1: D001
Additional Code 2: Not reported
Additional Code 3: Not reported
Additional Code 4: Not reported
Additional Code 5: Not reported

Additional Info:

Year: 2014
Gen EPA ID: CAL000195533

Shipment Date: 20141229
Creation Date: 3/23/2015 22:15:06
Receipt Date: 20150108
Manifest ID: 008245487FLE
Trans EPA ID: MNS000110924
Trans Name: STERICYCLE SPECIALTY WASTE SOLUTIONS INC
Trans 2 EPA ID: MAD039322250
Trans 2 Name: CLEAN HARBORS ENVIRONMENTAL SERVICES INC
TSDf EPA ID: CAD059494310
Trans Name: CLEAN HARBORS SAN JOSE LLC

Map ID
Direction
Distance
Elevation

MAP FINDINGS

Site

Database(s)

EDR ID Number
EPA ID Number

DESIGN OCTAVES INC (Continued)

S113101839

TSDF Alt EPA ID:	Not reported
TSDF Alt Name:	Not reported
Waste Code Description:	272 - Polymeric resin waste
RCRA Code:	D001
Meth Code:	H141 - Storage, Bulking, And/Or Transfer Off Site--No Treatment/Reovery (H010-H129) Or (H131-H135)
Quantity Tons:	0.2
Waste Quantity:	400
Quantity Unit:	P
Additional Code 1:	Not reported
Additional Code 2:	Not reported
Additional Code 3:	Not reported
Additional Code 4:	Not reported
Additional Code 5:	Not reported
Shipment Date:	20141124
Creation Date:	2/14/2015 22:15:08
Receipt Date:	20141209
Manifest ID:	007906072FLE
Trans EPA ID:	MNS000110924
Trans Name:	STERICYCLE SPECIALTY WASTE SOLUTIONS INC
Trans 2 EPA ID:	MAD039322250
Trans 2 Name:	CLEAN HARBORS ENVIRONMENTAL SERVICES INC
TSDF EPA ID:	CAD059494310
Trans Name:	CLEAN HARBORS SAN JOSE LLC
TSDF Alt EPA ID:	Not reported
TSDF Alt Name:	Not reported
Waste Code Description:	214 - Unspecified solvent mixture
RCRA Code:	F003
Meth Code:	H141 - Storage, Bulking, And/Or Transfer Off Site--No Treatment/Reovery (H010-H129) Or (H131-H135)
Quantity Tons:	0.648
Waste Quantity:	180
Quantity Unit:	G
Additional Code 1:	D001
Additional Code 2:	Not reported
Additional Code 3:	Not reported
Additional Code 4:	Not reported
Additional Code 5:	Not reported
Shipment Date:	20141027
Creation Date:	1/21/2015 22:15:08
Receipt Date:	20141107
Manifest ID:	007911244FLE
Trans EPA ID:	MNS000110924
Trans Name:	STERICYCLE SPECIALTY WASTE SOLUTIONS INC
Trans 2 EPA ID:	MAD039322250
Trans 2 Name:	CLEAN HARBORS ENVIRONMENTAL SERVICES INC
TSDF EPA ID:	CAD059494310
Trans Name:	CLEAN HARBORS SAN JOSE LLC
TSDF Alt EPA ID:	Not reported
TSDF Alt Name:	Not reported
Waste Code Description:	272 - Polymeric resin waste
RCRA Code:	D001
Meth Code:	H141 - Storage, Bulking, And/Or Transfer Off Site--No Treatment/Reovery (H010-H129) Or (H131-H135)
Quantity Tons:	0.225

Map ID
Direction
Distance
Elevation

MAP FINDINGS

Site

Database(s)

EDR ID Number
EPA ID Number

DESIGN OCTAVES INC (Continued)

S113101839

Waste Quantity:	450
Quantity Unit:	P
Additional Code 1:	Not reported
Additional Code 2:	Not reported
Additional Code 3:	Not reported
Additional Code 4:	Not reported
Additional Code 5:	Not reported
Shipment Date:	20140902
Creation Date:	11/22/2014 22:15:06
Receipt Date:	20140915
Manifest ID:	007906321FLE
Trans EPA ID:	MNS000110924
Trans Name:	STERICYCLE SPECIALTY WASTE SOLUTIONS INC
Trans 2 EPA ID:	MAD039322250
Trans 2 Name:	CLEAN HARBORS ENVIRONMENTAL SERVICES INC
TSDf EPA ID:	CAD059494310
Trans Name:	CLEAN HARBORS SAN JOSE LLC
TSDf Alt EPA ID:	Not reported
TSDf Alt Name:	Not reported
Waste Code Description:	214 - Unspecified solvent mixture
RCRA Code:	F003
Meth Code:	H141 - Storage, Bulking, And/Or Transfer Off Site--No Treatment/Reovery (H010-H129) Or (H131-H135)
Quantity Tons:	0.18
Waste Quantity:	50
Quantity Unit:	G
Additional Code 1:	D001
Additional Code 2:	Not reported
Additional Code 3:	Not reported
Additional Code 4:	Not reported
Additional Code 5:	Not reported
Shipment Date:	20140902
Creation Date:	11/22/2014 22:15:06
Receipt Date:	20140915
Manifest ID:	007906321FLE
Trans EPA ID:	MNS000110924
Trans Name:	STERICYCLE SPECIALTY WASTE SOLUTIONS INC
Trans 2 EPA ID:	MAD039322250
Trans 2 Name:	CLEAN HARBORS ENVIRONMENTAL SERVICES INC
TSDf EPA ID:	CAD059494310
Trans Name:	CLEAN HARBORS SAN JOSE LLC
TSDf Alt EPA ID:	Not reported
TSDf Alt Name:	Not reported
Waste Code Description:	272 - Polymeric resin waste
RCRA Code:	D001
Meth Code:	H141 - Storage, Bulking, And/Or Transfer Off Site--No Treatment/Reovery (H010-H129) Or (H131-H135)
Quantity Tons:	0.3
Waste Quantity:	600
Quantity Unit:	P
Additional Code 1:	Not reported
Additional Code 2:	Not reported
Additional Code 3:	Not reported
Additional Code 4:	Not reported
Additional Code 5:	Not reported

Map ID
Direction
Distance
Elevation

MAP FINDINGS

Site

Database(s)

EDR ID Number
EPA ID Number

DESIGN OCTAVES INC (Continued)

S113101839

Shipment Date: 20140714
Creation Date: 10/2/2014 22:15:00
Receipt Date: 20140725
Manifest ID: 007687255FLE
Trans EPA ID: MNS000110924
Trans Name: STERICYCLE SPECIALTY WASTE SOLUTIONS INC
Trans 2 EPA ID: MAD039322250
Trans 2 Name: CLEAN HARBORS ENVIRONMENTAL SERVICES INC
TSDf EPA ID: CAD059494310
Trans Name: CLEAN HARBORS SAN JOSE LLC
TSDf Alt EPA ID: Not reported
TSDf Alt Name: Not reported
Waste Code Description: 272 - Polymeric resin waste
RCRA Code: D001
Meth Code: - Not reported
Quantity Tons: 0.22935
Waste Quantity: 55
Quantity Unit: G
Additional Code 1: Not reported
Additional Code 2: Not reported
Additional Code 3: Not reported
Additional Code 4: Not reported
Additional Code 5: Not reported

Shipment Date: 20140714
Creation Date: 10/2/2014 22:15:00
Receipt Date: 20140725
Manifest ID: 007687255FLE
Trans EPA ID: MNS000110924
Trans Name: STERICYCLE SPECIALTY WASTE SOLUTIONS INC
Trans 2 EPA ID: MAD039322250
Trans 2 Name: CLEAN HARBORS ENVIRONMENTAL SERVICES INC
TSDf EPA ID: CAD059494310
Trans Name: CLEAN HARBORS SAN JOSE LLC
TSDf Alt EPA ID: Not reported
TSDf Alt Name: Not reported
Waste Code Description: - Not reported
RCRA Code: Not reported
Meth Code: H141 - Storage, Bulking, And/Or Transfer Off Site--No Treatment/Reovery (H010-H129) Or (H131-H135)

Quantity Tons: Not reported
Waste Quantity: Not reported
Quantity Unit: Not reported
Additional Code 1: Not reported
Additional Code 2: Not reported
Additional Code 3: Not reported
Additional Code 4: Not reported
Additional Code 5: Not reported

Shipment Date: 20140528
Creation Date: 11/11/2014 22:15:05
Receipt Date: 20140613
Manifest ID: 001342892JJK
Trans EPA ID: GAR000068247
Trans Name: EVOQUA WATER TECHNOLOGIES
Trans 2 EPA ID: CAD055559678
Trans 2 Name: BEN'S TRUCK & EQUIP

Map ID
Direction
Distance
Elevation

MAP FINDINGS

Site

Database(s)

EDR ID Number
EPA ID Number

DESIGN OCTAVES INC (Continued)

S113101839

TSDF EPA ID: AZD982441263
Trans Name: EVOQUA WATER TECHNOLOGIES
TSDF Alt EPA ID: Not reported
TSDF Alt Name: Not reported
Waste Code Description: 352 - Other organic solids
RCRA Code: F003
Meth Code: H039 - Other Recovery Of Reclamation For Reuse Including Acid
Regeneration, Organics Recovery Ect

Quantity Tons: Not reported
Waste Quantity: Not reported
Quantity Unit: P
Additional Code 1: Not reported
Additional Code 2: Not reported
Additional Code 3: Not reported
Additional Code 4: Not reported
Additional Code 5: Not reported

Shipment Date: 20140512
Creation Date: 8/12/2014 22:15:10
Receipt Date: 20140521
Manifest ID: 007166800FLE
Trans EPA ID: MNS000110924
Trans Name: STERICYCLE SPECIALTY WASTE SOLUTIONS INC
Trans 2 EPA ID: MAD039322250
Trans 2 Name: CLEAN HARBORS ENVIRONMENTAL SERVICES INC
TSDF EPA ID: CAD059494310
Trans Name: CLEAN HARBORS SAN JOSE LLC
TSDF Alt EPA ID: Not reported
TSDF Alt Name: Not reported
Waste Code Description: 214 - Unspecified solvent mixture
RCRA Code: F003
Meth Code: H141 - Storage, Bulking, And/Or Transfer Off Site--No
Treatment/Reovery (H010-H129) Or (H131-H135)

Quantity Tons: 0.072
Waste Quantity: 20
Quantity Unit: G
Additional Code 1: D001
Additional Code 2: Not reported
Additional Code 3: Not reported
Additional Code 4: Not reported
Additional Code 5: Not reported

Shipment Date: 20140512
Creation Date: 8/12/2014 22:15:10
Receipt Date: 20140521
Manifest ID: 007166800FLE
Trans EPA ID: MNS000110924
Trans Name: STERICYCLE SPECIALTY WASTE SOLUTIONS INC
Trans 2 EPA ID: MAD039322250
Trans 2 Name: CLEAN HARBORS ENVIRONMENTAL SERVICES INC
TSDF EPA ID: CAD059494310
Trans Name: CLEAN HARBORS SAN JOSE LLC
TSDF Alt EPA ID: Not reported
TSDF Alt Name: Not reported
Waste Code Description: 272 - Polymeric resin waste
RCRA Code: D001
Meth Code: H141 - Storage, Bulking, And/Or Transfer Off Site--No

Map ID
Direction
Distance
Elevation

MAP FINDINGS

Site

Database(s)

EDR ID Number
EPA ID Number

DESIGN OCTAVES INC (Continued)

S113101839

Treatment/Reovery (H010-H129) Or (H131-H135)
Quantity Tons: 0.4
Waste Quantity: 800
Quantity Unit: P
Additional Code 1: Not reported
Additional Code 2: Not reported
Additional Code 3: Not reported
Additional Code 4: Not reported
Additional Code 5: Not reported

Additional Info:

Year: 2013
Gen EPA ID: CAL000195533

Shipment Date: 20131118
Creation Date: 3/18/2014 22:15:05
Receipt Date: 20131212
Manifest ID: 006694408FLE
Trans EPA ID: MNS000110924
Trans Name: STERICYCLE SPECIALTY WASTE SOLUTIONS INC
Trans 2 EPA ID: MAD039322250
Trans 2 Name: CLEAN HARBORS ENVIRONMENTAL SERVICES INC
TSDf EPA ID: CAD059494310
Trans Name: CLEAN HARBORS SAN JOSE LLC
TSDf Alt EPA ID: Not reported
TSDf Alt Name: Not reported
Waste Code Description: 272 - Polymeric resin waste
RCRA Code: D001
Meth Code: H141 - Storage, Bulking, And/Or Transfer Off Site--No Treatment/Reovery (H010-H129) Or (H131-H135)

Quantity Tons: 0.18
Waste Quantity: 360
Quantity Unit: P
Additional Code 1: Not reported
Additional Code 2: Not reported
Additional Code 3: Not reported
Additional Code 4: Not reported
Additional Code 5: Not reported

Shipment Date: 20131107
Creation Date: 3/26/2014 22:15:09
Receipt Date: 20131114
Manifest ID: 007892657JJK
Trans EPA ID: GAR000068247
Trans Name: SIEMENS WATER TECHNOLOGY
Trans 2 EPA ID: CAD055559678
Trans 2 Name: BENS TRUCK & EQUIPMENT
TSDf EPA ID: AZD982441263
Trans Name: SIEMENS WATER TECHNOLOGY
TSDf Alt EPA ID: Not reported
TSDf Alt Name: Not reported
Waste Code Description: 352 - Other organic solids
RCRA Code: F003
Meth Code: H039 - Other Recovery Of Reclamation For Reuse Including Acid Regeneration, Organics Recovery Ect
Quantity Tons: 0.45
Waste Quantity: 900

Map ID
Direction
Distance
Elevation

MAP FINDINGS

Site

Database(s)

EDR ID Number
EPA ID Number

DESIGN OCTAVES INC (Continued)

S113101839

Quantity Unit:	P
Additional Code 1:	Not reported
Additional Code 2:	Not reported
Additional Code 3:	Not reported
Additional Code 4:	Not reported
Additional Code 5:	Not reported
Shipment Date:	20131021
Creation Date:	2/18/2014 22:15:06
Receipt Date:	20131108
Manifest ID:	006721087FLE
Trans EPA ID:	MNS000110924
Trans Name:	STERICYCLE SPECIALTY WASTE SOLUTIONS INC
Trans 2 EPA ID:	MAD039322250
Trans 2 Name:	CLEAN HARBORS ENVIRONMENTAL SERVICES INC
TSDf EPA ID:	CAD059494310
Trans Name:	CLEAN HARBORS SAN JOSE LLC
TSDf Alt EPA ID:	Not reported
TSDf Alt Name:	Not reported
Waste Code Description:	214 - Unspecified solvent mixture
RCRA Code:	F003
Meth Code:	H141 - Storage, Bulking, And/Or Transfer Off Site--No Treatment/Reovery (H010-H129) Or (H131-H135)
Quantity Tons:	0.18
Waste Quantity:	50
Quantity Unit:	G
Additional Code 1:	D001
Additional Code 2:	Not reported
Additional Code 3:	Not reported
Additional Code 4:	Not reported
Additional Code 5:	Not reported
Shipment Date:	20130923
Creation Date:	12/10/2013 22:15:06
Receipt Date:	20131009
Manifest ID:	006695811FLE
Trans EPA ID:	MNS000110924
Trans Name:	STERICYCLE SPECIALTY WASTE SOLUTIONS INC
Trans 2 EPA ID:	MAD039322250
Trans 2 Name:	CLEAN HARBORS ENVIRONMENTAL SERVICES INC
TSDf EPA ID:	CAD059494310
Trans Name:	CLEAN HARBORS SAN JOSE LLC
TSDf Alt EPA ID:	Not reported
TSDf Alt Name:	Not reported
Waste Code Description:	272 - Polymeric resin waste
RCRA Code:	D001
Meth Code:	H141 - Storage, Bulking, And/Or Transfer Off Site--No Treatment/Reovery (H010-H129) Or (H131-H135)
Quantity Tons:	0.3
Waste Quantity:	600
Quantity Unit:	P
Additional Code 1:	Not reported
Additional Code 2:	Not reported
Additional Code 3:	Not reported
Additional Code 4:	Not reported
Additional Code 5:	Not reported

Map ID
Direction
Distance
Elevation

MAP FINDINGS

Site

Database(s)

EDR ID Number
EPA ID Number

DESIGN OCTAVES INC (Continued)

S113101839

Shipment Date:	20130731
Creation Date:	10/22/2013 22:15:05
Receipt Date:	20130808
Manifest ID:	006693551FLE
Trans EPA ID:	MNS000110924
Trans Name:	STERICYCLE SPECIALTY WASTE SOLUTIONS INC
Trans 2 EPA ID:	MAD039322250
Trans 2 Name:	CLEAN HARBORS ENV SVC
TSDf EPA ID:	CAD059494310
Trans Name:	CLEAN HARBORS SAN JOSE LLC
TSDf Alt EPA ID:	Not reported
TSDf Alt Name:	Not reported
Waste Code Description:	272 - Polymeric resin waste
RCRA Code:	D001
Meth Code:	H141 - Storage, Bulking, And/Or Transfer Off Site--No Treatment/Reovery (H010-H129) Or (H131-H135)
Quantity Tons:	0.25
Waste Quantity:	500
Quantity Unit:	P
Additional Code 1:	Not reported
Additional Code 2:	Not reported
Additional Code 3:	Not reported
Additional Code 4:	Not reported
Additional Code 5:	Not reported
Shipment Date:	20130715
Creation Date:	10/17/2013 22:15:18
Receipt Date:	20130724
Manifest ID:	006695308FLE
Trans EPA ID:	MNS000110924
Trans Name:	STERICYCLE SPECIALTY WASTE SOLUTIONS INC
Trans 2 EPA ID:	MAD039322250
Trans 2 Name:	CLEAN HARBORS ENVIRONMENTAL SERVICES INC
TSDf EPA ID:	CAD059494310
Trans Name:	CLEAN HARBORS SAN JOSE LLC
TSDf Alt EPA ID:	Not reported
TSDf Alt Name:	Not reported
Waste Code Description:	214 - Unspecified solvent mixture
RCRA Code:	F003
Meth Code:	H141 - Storage, Bulking, And/Or Transfer Off Site--No Treatment/Reovery (H010-H129) Or (H131-H135)
Quantity Tons:	0.18
Waste Quantity:	50
Quantity Unit:	G
Additional Code 1:	D001
Additional Code 2:	Not reported
Additional Code 3:	Not reported
Additional Code 4:	Not reported
Additional Code 5:	Not reported
Shipment Date:	20130603
Creation Date:	8/15/2013 22:15:24
Receipt Date:	20130612
Manifest ID:	006694931FLE
Trans EPA ID:	MNS000110924
Trans Name:	STERICYCLE SPECIALTY WASTE SOLUTIONS INC
Trans 2 EPA ID:	MAD039322250

Map ID
Direction
Distance
Elevation

MAP FINDINGS

Site

Database(s)

EDR ID Number
EPA ID Number

DESIGN OCTAVES INC (Continued)

S113101839

Trans 2 Name:	CLEAN HARBORS ENVIRONMENTAL SERVICES INC
TSDf EPA ID:	CAD059494310
Trans Name:	CLEAN HARBORS SAN JOSE LLC
TSDf Alt EPA ID:	Not reported
TSDf Alt Name:	Not reported
Waste Code Description:	272 - Polymeric resin waste
RCRA Code:	D001
Meth Code:	H141 - Storage, Bulking, And/Or Transfer Off Site--No Treatment/Reovery (H010-H129) Or (H131-H135)
Quantity Tons:	0.3
Waste Quantity:	600
Quantity Unit:	P
Additional Code 1:	Not reported
Additional Code 2:	Not reported
Additional Code 3:	Not reported
Additional Code 4:	Not reported
Additional Code 5:	Not reported
Shipment Date:	20130423
Creation Date:	8/12/2013 22:15:07
Receipt Date:	20130502
Manifest ID:	006018092FLE
Trans EPA ID:	MNS000110924
Trans Name:	STERICYCLE SPECIALTY WASTE SOLUTIONS INC
Trans 2 EPA ID:	MAD039322250
Trans 2 Name:	CLEAN HARBORS ENVIRONMENTAL SERVICES INC
TSDf EPA ID:	CAD059494310
Trans Name:	CLEAN HARBORS SAN JOSE LLC
TSDf Alt EPA ID:	Not reported
TSDf Alt Name:	Not reported
Waste Code Description:	214 - Unspecified solvent mixture
RCRA Code:	F003
Meth Code:	H141 - Storage, Bulking, And/Or Transfer Off Site--No Treatment/Reovery (H010-H129) Or (H131-H135)
Quantity Tons:	0.18
Waste Quantity:	50
Quantity Unit:	G
Additional Code 1:	D001
Additional Code 2:	Not reported
Additional Code 3:	Not reported
Additional Code 4:	Not reported
Additional Code 5:	Not reported
Shipment Date:	20130418
Creation Date:	8/23/2013 22:15:06
Receipt Date:	20130501
Manifest ID:	007892794JJK
Trans EPA ID:	GAR000068247
Trans Name:	SIEMENS INDUSTRY INC
Trans 2 EPA ID:	Not reported
Trans 2 Name:	Not reported
TSDf EPA ID:	AZD982441263
Trans Name:	SIEMENS INDUSTRY INC
TSDf Alt EPA ID:	Not reported
TSDf Alt Name:	Not reported
Waste Code Description:	352 - Other organic solids
RCRA Code:	F003

Map ID
Direction
Distance
Elevation

MAP FINDINGS

Site

Database(s)

EDR ID Number
EPA ID Number

DESIGN OCTAVES INC (Continued)

S113101839

Meth Code: H039 - Other Recovery Of Reclamation For Reuse Including Acid
Regeneration, Organics Recovery Ect
Quantity Tons: 0.4
Waste Quantity: 800
Quantity Unit: P
Additional Code 1: Not reported
Additional Code 2: Not reported
Additional Code 3: Not reported
Additional Code 4: Not reported
Additional Code 5: Not reported

Shipment Date: 20130401
Creation Date: 6/19/2013 22:15:16
Receipt Date: 20130411
Manifest ID: 006018569FLE
Trans EPA ID: MNS000110924
Trans Name: STERICYCLE SPECIALTY WASTE SOLUTIONS INC
Trans 2 EPA ID: MAD039322250
Trans 2 Name: CLEAN HARBORS ENVIRONMENTAL SERVICES INC
TSDf EPA ID: CAD059494310
Trans Name: CLEAN HARBORS SAN JOSE LLC
TSDf Alt EPA ID: Not reported
TSDf Alt Name: Not reported
Waste Code Description: 272 - Polymeric resin waste
RCRA Code: D001
Meth Code: H141 - Storage, Bulking, And/Or Transfer Off Site--No
Treatment/Reovery (H010-H129) Or (H131-H135)
Quantity Tons: 0.3
Waste Quantity: 600
Quantity Unit: P
Additional Code 1: Not reported
Additional Code 2: Not reported
Additional Code 3: Not reported
Additional Code 4: Not reported
Additional Code 5: Not reported

Additional Info:
Year: 2012
Gen EPA ID: CAL000195533

Shipment Date: 20121112
Creation Date: 3/1/2013 22:15:08
Receipt Date: 20121126
Manifest ID: 004983122FLE
Trans EPA ID: MNS000110924
Trans Name: STERICYCLE SPECIALTY WASTE SOLUTIONS INC
Trans 2 EPA ID: MAD039322250
Trans 2 Name: CLEAN HARBORS ENVIRONMENTAL SERVICES INC
TSDf EPA ID: CAD059494310
Trans Name: CLEAN HARBORS SAN JOSE LLC
TSDf Alt EPA ID: Not reported
TSDf Alt Name: Not reported
Waste Code Description: 214 - Unspecified solvent mixture
RCRA Code: F003
Meth Code: H141 - Storage, Bulking, And/Or Transfer Off Site--No
Treatment/Reovery (H010-H129) Or (H131-H135)
Quantity Tons: 0.18

Map ID
Direction
Distance
Elevation

MAP FINDINGS

Site

Database(s)

EDR ID Number
EPA ID Number

DESIGN OCTAVES INC (Continued)

S113101839

Waste Quantity: 50
Quantity Unit: G
Additional Code 1: D001
Additional Code 2: Not reported
Additional Code 3: Not reported
Additional Code 4: Not reported
Additional Code 5: Not reported

Shipment Date: 20121105
Creation Date: 1/25/2013 22:15:09
Receipt Date: 20121112
Manifest ID: 005167820FLE
Trans EPA ID: MNS000110924
Trans Name: STERICYCLE SPECIALTY WASTE SOLUTIONS INC
Trans 2 EPA ID: MAD039322250
Trans 2 Name: CLEAN HARBORS ENVIRONMENTAL SERVICES INC
TSDf EPA ID: CAD059494310
Trans Name: CLEAN HARBORS SAN JOSE LLC
TSDf Alt EPA ID: Not reported
TSDf Alt Name: Not reported
Waste Code Description: 272 - Polymeric resin waste
RCRA Code: D001
Meth Code: H141 - Storage, Bulking, And/Or Transfer Off Site--No Treatment/Reovery (H010-H129) Or (H131-H135)

Quantity Tons: 0.25
Waste Quantity: 500
Quantity Unit: P
Additional Code 1: Not reported
Additional Code 2: Not reported
Additional Code 3: Not reported
Additional Code 4: Not reported
Additional Code 5: Not reported

Shipment Date: 20120821
Creation Date: 12/11/2012 22:16:18
Receipt Date: 20120824
Manifest ID: 005703469FLE
Trans EPA ID: MNS000110924
Trans Name: STERICYCLE SPECIALTY WASTE SOLUTIONS INC
Trans 2 EPA ID: MAD039322250
Trans 2 Name: CLEAN HARBORS ENVIRONMENTAL SERVICES INC
TSDf EPA ID: CAD059494310
Trans Name: CLEAN HARBORS SAN JOSE LLC
TSDf Alt EPA ID: Not reported
TSDf Alt Name: Not reported
Waste Code Description: 272 - Polymeric resin waste
RCRA Code: D001
Meth Code: H141 - Storage, Bulking, And/Or Transfer Off Site--No Treatment/Reovery (H010-H129) Or (H131-H135)

Quantity Tons: 0.22935
Waste Quantity: 55
Quantity Unit: G
Additional Code 1: Not reported
Additional Code 2: Not reported
Additional Code 3: Not reported
Additional Code 4: Not reported
Additional Code 5: Not reported

Map ID
Direction
Distance
Elevation

MAP FINDINGS

Site

Database(s)

EDR ID Number
EPA ID Number

DESIGN OCTAVES INC (Continued)

S113101839

Shipment Date:	20120731
Creation Date:	10/23/2012 22:15:21
Receipt Date:	20120808
Manifest ID:	005167651FLE
Trans EPA ID:	MNS000110924
Trans Name:	STERICYCLE SPECIALTY WASTE SOLUTIONS INC
Trans 2 EPA ID:	MAD039322250
Trans 2 Name:	CLEAN HARBORS ENVIRONMENTAL SERVICES INC
TSDf EPA ID:	CAD059494310
Trans Name:	CLEAN HARBORS SAN JOSE LLC
TSDf Alt EPA ID:	Not reported
TSDf Alt Name:	Not reported
Waste Code Description:	214 - Unspecified solvent mixture
RCRA Code:	F003
Meth Code:	H141 - Storage, Bulking, And/Or Transfer Off Site--No Treatment/Reovery (H010-H129) Or (H131-H135)
Quantity Tons:	0.18
Waste Quantity:	50
Quantity Unit:	G
Additional Code 1:	D001
Additional Code 2:	Not reported
Additional Code 3:	Not reported
Additional Code 4:	Not reported
Additional Code 5:	Not reported
Shipment Date:	20120720
Creation Date:	5/29/2013 22:15:25
Receipt Date:	20120726
Manifest ID:	007892595JJK
Trans EPA ID:	ILD982612798
Trans Name:	SIEMENS INDUSTRY INC
Trans 2 EPA ID:	Not reported
Trans 2 Name:	Not reported
TSDf EPA ID:	AZD982441263
Trans Name:	SIEMENS INDUSTRY INC
TSDf Alt EPA ID:	Not reported
TSDf Alt Name:	Not reported
Waste Code Description:	- Not reported
RCRA Code:	F003
Meth Code:	H039 - Other Recovery Of Reclamation For Reuse Including Acid Regeneration, Organics Recovery Ect
Quantity Tons:	40.008
Waste Quantity:	80016
Quantity Unit:	P
Additional Code 1:	Not reported
Additional Code 2:	Not reported
Additional Code 3:	Not reported
Additional Code 4:	Not reported
Additional Code 5:	Not reported
Shipment Date:	20120530
Creation Date:	11/16/2012 22:15:09
Receipt Date:	20120605
Manifest ID:	005166894FLE
Trans EPA ID:	MNS000110924
Trans Name:	STERICYCLE SPECIALTY WASTE SOLUTIONS INC
Trans 2 EPA ID:	MAD039322250

Map ID
Direction
Distance
Elevation

MAP FINDINGS

Site

Database(s)

EDR ID Number
EPA ID Number

DESIGN OCTAVES INC (Continued)

S113101839

Trans 2 Name: CLEAN HARBORS ENVIRONMENTAL SERVICES INC
TSDf EPA ID: CAD059494310
Trans Name: CLEAN HARBORS SAN JOSE LLC
TSDf Alt EPA ID: Not reported
TSDf Alt Name: Not reported
Waste Code Description: 214 - Unspecified solvent mixture
RCRA Code: F003
Meth Code: H141 - Storage, Bulking, And/Or Transfer Off Site--No Treatment/Reovery (H010-H129) Or (H131-H135)

Quantity Tons: 0.198
Waste Quantity: 55
Quantity Unit: G
Additional Code 1: D001
Additional Code 2: Not reported
Additional Code 3: Not reported
Additional Code 4: Not reported
Additional Code 5: Not reported

Shipment Date: 20120530
Creation Date: 11/16/2012 22:15:09
Receipt Date: 20120605
Manifest ID: 005166894FLE
Trans EPA ID: MNS000110924
Trans Name: STERICYCLE SPECIALTY WASTE SOLUTIONS INC
Trans 2 EPA ID: MAD039322250
Trans 2 Name: CLEAN HARBORS ENVIRONMENTAL SERVICES INC
TSDf EPA ID: CAD059494310
Trans Name: CLEAN HARBORS SAN JOSE LLC
TSDf Alt EPA ID: Not reported
TSDf Alt Name: Not reported
Waste Code Description: 272 - Polymeric resin waste
RCRA Code: D001
Meth Code: H141 - Storage, Bulking, And/Or Transfer Off Site--No Treatment/Reovery (H010-H129) Or (H131-H135)

Quantity Tons: 0.25
Waste Quantity: 500
Quantity Unit: P
Additional Code 1: Not reported
Additional Code 2: Not reported
Additional Code 3: Not reported
Additional Code 4: Not reported
Additional Code 5: Not reported

Shipment Date: 20120430
Creation Date: 8/28/2012 22:15:08
Receipt Date: 20120508
Manifest ID: 004987162FLE
Trans EPA ID: MNS000110924
Trans Name: STERICYCLE SPECIALTY WASTE SOLUTIONS INC
Trans 2 EPA ID: MAD039322250
Trans 2 Name: CLEAN HARBORS ENVIRONMENTAL SERVICES INC
TSDf EPA ID: CAD059494310
Trans Name: CLEAN HARBORS SAN JOSE LLC
TSDf Alt EPA ID: Not reported
TSDf Alt Name: Not reported
Waste Code Description: 272 - Polymeric resin waste
RCRA Code: D001

Map ID
Direction
Distance
Elevation

MAP FINDINGS

Site

Database(s)

EDR ID Number
EPA ID Number

DESIGN OCTAVES INC (Continued)

S113101839

Meth Code: H141 - Storage, Bulking, And/Or Transfer Off Site--No Treatment/Reovery (H010-H129) Or (H131-H135)
Quantity Tons: 0.25
Waste Quantity: 500
Quantity Unit: P
Additional Code 1: Not reported
Additional Code 2: Not reported
Additional Code 3: Not reported
Additional Code 4: Not reported
Additional Code 5: Not reported

Shipment Date: 20120220
Creation Date: 7/25/2012 18:30:12
Receipt Date: 20120227
Manifest ID: 005091311FLE
Trans EPA ID: MNS000110924
Trans Name: STERICYCLE SPECIALTY WASTE SOLUTIONS INC
Trans 2 EPA ID: MAD039322250
Trans 2 Name: CLEAN HARBORS ENVIRONMENTAL SERVICES INC
TSDf EPA ID: CAD059494310
Trans Name: CLEAN HARBORS SAN JOSE LLC
TSDf Alt EPA ID: Not reported
TSDf Alt Name: Not reported
Waste Code Description: 214 - Unspecified solvent mixture
RCRA Code: F003
Meth Code: H141 - Storage, Bulking, And/Or Transfer Off Site--No Treatment/Reovery (H010-H129) Or (H131-H135)
Quantity Tons: 0.18
Waste Quantity: 50
Quantity Unit: G
Additional Code 1: D001
Additional Code 2: Not reported
Additional Code 3: Not reported
Additional Code 4: Not reported
Additional Code 5: Not reported

Shipment Date: 20120123
Creation Date: 7/19/2012 22:00:24
Receipt Date: 20120127
Manifest ID: 005091162FLE
Trans EPA ID: MNS000110924
Trans Name: STERICYCLE SPECIALTY WASTE SOLUTIONS INC
Trans 2 EPA ID: MAD039322250
Trans 2 Name: CLEAN HARBORS ENVIRONMENTAL SERVICES INC
TSDf EPA ID: CAD059494310
Trans Name: CLEAN HARBORS SAN JOSE LLC
TSDf Alt EPA ID: Not reported
TSDf Alt Name: Not reported
Waste Code Description: 272 - Polymeric resin waste
RCRA Code: D001
Meth Code: H141 - Storage, Bulking, And/Or Transfer Off Site--No Treatment/Reovery (H010-H129) Or (H131-H135)
Quantity Tons: 0.35
Waste Quantity: 700
Quantity Unit: P
Additional Code 1: Not reported
Additional Code 2: Not reported

Map ID
Direction
Distance
Elevation

MAP FINDINGS

Site

Database(s)

EDR ID Number
EPA ID Number

DESIGN OCTAVES INC (Continued)

S113101839

Additional Code 3: Not reported
Additional Code 4: Not reported
Additional Code 5: Not reported

CERS:

Name: DESIGN OCTAVES INC
Address: 2701 RESEARCH PARK DR
City,State,Zip: SOQUEL, CA 95073
Site ID: 111174
CERS ID: 10193263
CERS Description: Chemical Storage Facilities

Violations:

Site ID: 111174
Site Name: DESIGN OCTAVES INC
Violation Date: 01-24-2022
Citation: 22 CCR 15 66265.173 - California Code of Regulations, Title 22, Chapter 15, Section(s) 66265.173
Violation Description: Failure to meet the following container management requirements: (a) A container holding hazardous waste must always be closed during storage, except when it is necessary to add or remove waste. (b) A container holding hazardous waste must not be opened, handled, or stored in a manner which may rupture the container or cause it to leak.
Violation Notes: Returned to compliance on 03/18/2022. The container holding hazardous waste was observed to be open when pouring into it was not occurring. Keep containers holding hazardous waste closed at all times except when pouring into them. Once the container is capped (closed), take a picture and send it so that return to compliance can be verified.
Violation Division: Santa Cruz County Environmental Health
Violation Program: HW
Violation Source: CERS,

Site ID: 111174
Site Name: DESIGN OCTAVES INC
Violation Date: 01-24-2022
Citation: HSC 6.95 25508.2 - California Health and Safety Code, Chapter 6.95, Section(s) 25508.2
Violation Description: Failure to annually review and electronically certify that the business plan is complete and accurate on or before the annual due date.
Violation Notes: Returned to compliance on 01/24/2022. Prior to the inspection the hazardous materials business plan had been submitted in CERS on 04-16-20. Submittal or certification of the hazardous materials business plan is an annual requirement, to occur on or before the anniversary date. Certification of the plan occurred during the inspection.
Violation Division: Santa Cruz County Environmental Health
Violation Program: HMRRP
Violation Source: CERS,

Site ID: 111174
Site Name: DESIGN OCTAVES INC
Violation Date: 09-23-2015
Citation: 40 CFR 1 265.174 - U.S. Code of Federal Regulations, Title 40, Chapter 1, Section(s) 265.174
Violation Description: Failure to inspect hazardous waste storage areas at least weekly.

Map ID
Direction
Distance
Elevation

MAP FINDINGS

Site

Database(s)

EDR ID Number
EPA ID Number

DESIGN OCTAVES INC (Continued)

S113101839

Violation Notes: Returned to compliance on 05/02/2016.
Violation Division: Santa Cruz County Environmental Health
Violation Program: HW
Violation Source: CERS,

Evaluation:

Eval General Type: Compliance Evaluation Inspection
Eval Date: 01-24-2022
Violations Found: Yes
Eval Type: Routine done by local agency

Eval Notes: Not reported
Eval Division: Santa Cruz County Environmental Health
Eval Program: HW
Eval Source: CERS,

Eval General Type: Compliance Evaluation Inspection
Eval Date: 08-28-2014
Violations Found: No
Eval Type: Routine done by local agency
Eval Notes: Not reported
Eval Division: Santa Cruz County Environmental Health
Eval Program: HMRRP
Eval Source: CERS,

Eval General Type: Compliance Evaluation Inspection
Eval Date: 08-28-2014
Violations Found: No
Eval Type: Routine done by local agency
Eval Notes: Not reported
Eval Division: Santa Cruz County Environmental Health
Eval Program: HW
Eval Source: CERS,

Eval General Type: Compliance Evaluation Inspection
Eval Date: 09-23-2015
Violations Found: Yes
Eval Type: Routine done by local agency
Eval Notes: Not reported
Eval Division: Santa Cruz County Environmental Health
Eval Program: HW
Eval Source: CERS,

Eval General Type: Compliance Evaluation Inspection
Eval Date: 01-24-2022
Violations Found: Yes
Eval Type: Routine done by local agency
Eval Notes: Inspection authorized by Terri Werdmueller, VP Quality and Manufacturing. The operator's signature was not obtained on the inspection report due to COVID-19 constraints.
Eval Division: Santa Cruz County Environmental Health
Eval Program: HMRRP
Eval Source: CERS,

Eval General Type: Other/Unknown
Eval Date: 04-26-2016
Violations Found: No
Eval Type: Other, not routine, done by local agency

Map ID
Direction
Distance
Elevation

MAP FINDINGS

Site

Database(s)

EDR ID Number
EPA ID Number

DESIGN OCTAVES INC (Continued)

S113101839

Eval Notes: This is a follow-up inspection of inspection report dated 9/23/15:
Weekly hazardous waste inspections are now being conducted. Violation corrected.

Eval Division: Santa Cruz County Environmental Health
Eval Program: HW
Eval Source: CERS,

Eval General Type: Compliance Evaluation Inspection
Eval Date: 08-29-2013
Violations Found: No
Eval Type: Routine done by local agency

Eval Notes: Not reported
Eval Division: Santa Cruz County Environmental Health
Eval Program: HW
Eval Source: CERS,

Eval General Type: Compliance Evaluation Inspection
Eval Date: 10-20-2016
Violations Found: No
Eval Type: Routine done by local agency

Eval Notes: Good work!
Eval Division: Santa Cruz County Environmental Health
Eval Program: HW
Eval Source: CERS,

Eval General Type: Compliance Evaluation Inspection
Eval Date: 09-23-2015
Violations Found: No
Eval Type: Routine done by local agency

Eval Notes: Not reported
Eval Division: Santa Cruz County Environmental Health
Eval Program: HMRRP
Eval Source: CERS,

Eval General Type: Compliance Evaluation Inspection
Eval Date: 10-20-2016
Violations Found: No
Eval Type: Routine done by local agency

Eval Notes: Good work!
Eval Division: Santa Cruz County Environmental Health
Eval Program: HMRRP
Eval Source: CERS,

Eval General Type: Compliance Evaluation Inspection
Eval Date: 11-25-2019
Violations Found: No
Eval Type: Routine done by local agency

Eval Notes: Permission to inspect granted by Terri Werdmuller
Eval Division: Santa Cruz County Environmental Health
Eval Program: HMRRP
Eval Source: CERS,

Eval General Type: Compliance Evaluation Inspection
Eval Date: 08-29-2013
Violations Found: No
Eval Type: Routine done by local agency

Eval Notes: Not reported

Map ID
Direction
Distance
Elevation

MAP FINDINGS

Site

Database(s)

EDR ID Number
EPA ID Number

DESIGN OCTAVES INC (Continued)

S113101839

Eval Division: Santa Cruz County Environmental Health
Eval Program: HMRRP
Eval Source: CERS,

Eval General Type: Compliance Evaluation Inspection
Eval Date: 11-25-2019
Violations Found: No
Eval Type: Routine done by local agency

Eval Notes: Not reported
Eval Division: Santa Cruz County Environmental Health
Eval Program: HW
Eval Source: CERS,

Enforcement Action:
Site ID: 111174
Site Name: DESIGN OCTAVES INC
Site Address: 2701 RESEARCH PARK DR
Site City: SOQUEL
Site Zip: 95073
Enf Action Date: 09-23-2015
Enf Action Type: Notice of Violation (Unified Program)
Enf Action Description: Notice of Violation Issued by the Inspector at the Time of Inspection
Enf Action Notes: Not reported
Enf Action Division: Santa Cruz County Environmental Health
Enf Action Program: HW
Enf Action Source: CERS,

Coordinates:
Site ID: 111174
Facility Name: DESIGN OCTAVES INC
Env Int Type Code: HWG
Program ID: 10193263
Coord Name: Not reported
Ref Point Type Desc: Unknown,
Latitude: 36.983948
Longitude: -121.968796

Affiliation:
Affiliation Type Desc: Identification Signer
Entity Name: NORMAN WEISS
Entity Title: OWNER
Affiliation Address: Not reported
Affiliation City: Not reported
Affiliation State: Not reported
Affiliation Country: Not reported
Affiliation Zip: Not reported
Affiliation Phone: ,

Affiliation Type Desc: Parent Corporation
Entity Name: DESIGN OCTAVES INC
Entity Title: Not reported
Affiliation Address: Not reported
Affiliation City: Not reported
Affiliation State: Not reported
Affiliation Country: Not reported
Affiliation Zip: Not reported

Map ID
Direction
Distance
Elevation

MAP FINDINGS

Site

Database(s)

EDR ID Number
EPA ID Number

DESIGN OCTAVES INC (Continued)

S113101839

Affiliation Phone: ,

Affiliation Type Desc: Document Preparer
Entity Name: Nancie Newby
Entity Title: Not reported
Affiliation Address: Not reported
Affiliation City: Not reported
Affiliation State: Not reported
Affiliation Country: Not reported
Affiliation Zip: Not reported
Affiliation Phone: ,

Affiliation Type Desc: Legal Owner
Entity Name: NORMAN WEISS
Entity Title: Not reported
Affiliation Address: 2701 RESEARCH PARK DR
Affiliation City: SOQUEL
Affiliation State: CA
Affiliation Country: United States
Affiliation Zip: 95073
Affiliation Phone: (831) 464-8500,

Affiliation Type Desc: Environmental Contact
Entity Name: Terri Werdmuller
Entity Title: Not reported
Affiliation Address: 2701 Research Park Drive
Affiliation City: Soquel
Affiliation State: CA
Affiliation Country: Not reported
Affiliation Zip: 95073
Affiliation Phone: ,

Affiliation Type Desc: Facility Mailing Address
Entity Name: Mailing Address
Entity Title: Not reported
Affiliation Address: 2701 RESEARCH PARK DR
Affiliation City: SOQUEL
Affiliation State: CA
Affiliation Country: Not reported
Affiliation Zip: 95073
Affiliation Phone: ,

Affiliation Type Desc: CUPA District
Entity Name: Santa Cruz County Environmental Health
Entity Title: Not reported
Affiliation Address: 701 Ocean Boulevard, Suite 312
Affiliation City: Santa Cruz
Affiliation State: CA
Affiliation Country: Not reported
Affiliation Zip: 95060
Affiliation Phone: (831) 454-2022,

Affiliation Type Desc: Operator
Entity Name: DAN MC CABE
Entity Title: Not reported
Affiliation Address: Not reported
Affiliation City: Not reported

Map ID
 Direction
 Distance
 Elevation

MAP FINDINGS

Site

Database(s)

EDR ID Number
 EPA ID Number

DESIGN OCTAVES INC (Continued)

S113101839

Affiliation State: Not reported
 Affiliation Country: Not reported
 Affiliation Zip: Not reported
 Affiliation Phone: (831) 662-3467,

L93
SW
1/8-1/4
0.223 mi.
1179 ft.

DESIGN OCTAVES INC
2701 RESEARCH PARK DR
SOQUEL, CA 95073

RCRA NonGen / NLR

1024798034
CAL000195533

Site 8 of 8 in cluster L

Relative:
Lower
Actual:
108 ft.

RCRA Listings:	19981022
Date Form Received by Agency:	Design Octaves Inc
Handler Name:	2701 RESEARCH PARK DR
Handler Address:	SOQUEL, CA 95073-0000
Handler City,State,Zip:	CAL000195533
EPA ID:	NANCIE NEWBY
Contact Name:	2701 RESEARCH PARK DR
Contact Address:	SOQUEL, CA 95073
Contact City,State,Zip:	831-464-8500
Contact Telephone:	831-464-8515
Contact Fax:	NNEWBY@DESIGNOCTAVES.COM
Contact Email:	Not reported
Contact Title:	09
EPA Region:	Not reported
Land Type:	Not a generator, verified
Federal Waste Generator Description:	Not reported
Non-Notifier:	Not reported
Biennial Report Cycle:	Not reported
Accessibility:	Not reported
Active Site Indicator:	Handler Activities
State District Owner:	Not reported
State District:	Not reported
Mailing Address:	2701 RESEARCH PARK DR
Mailing City,State,Zip:	SOQUEL, CA 95073-0000
Owner Name:	Design Octaves Inc
Owner Type:	Other
Operator Name:	Nancie Newby
Operator Type:	Other
Short-Term Generator Activity:	No
Importer Activity:	No
Mixed Waste Generator:	No
Transporter Activity:	No
Transfer Facility Activity:	No
Recycler Activity with Storage:	No
Small Quantity On-Site Burner Exemption:	No
Smelting Melting and Refining Furnace Exemption:	No
Underground Injection Control:	No
Off-Site Waste Receipt:	No
Universal Waste Indicator:	Yes
Universal Waste Destination Facility:	Yes
Federal Universal Waste:	No
Active Site State-Reg Handler:	---
Federal Facility Indicator:	Not reported
Hazardous Secondary Material Indicator:	N
Sub-Part K Indicator:	Not reported
2018 GPRA Permit Baseline:	Not on the Baseline

Map ID
Direction
Distance
Elevation

MAP FINDINGS

Site

Database(s)

EDR ID Number
EPA ID Number

DESIGN OCTAVES INC (Continued)

1024798034

2018 GPRA Renewals Baseline:	Not on the Baseline
202 GPRA Corrective Action Baseline:	No
Subject to Corrective Action Universe:	No
Non-TSDFs Where RCRA CA has Been Imposed Universe:	No
Corrective Action Priority Ranking:	No NCAPS ranking
Environmental Control Indicator:	No
Institutional Control Indicator:	No
Human Exposure Controls Indicator:	N/A
Groundwater Controls Indicator:	N/A
Significant Non-Complier Universe:	No
Unaddressed Significant Non-Complier Universe:	No
Addressed Significant Non-Complier Universe:	No
Significant Non-Complier With a Compliance Schedule Universe:	No
Financial Assurance Required:	Not reported
Handler Date of Last Change:	20180905
Recognized Trader-Importer:	No
Recognized Trader-Exporter:	No
Importer of Spent Lead Acid Batteries:	No
Exporter of Spent Lead Acid Batteries:	No
Recycler Activity Without Storage:	No
Manifest Broker:	No
Sub-Part P Indicator:	No

Handler - Owner Operator:

Owner/Operator Indicator:	Owner
Owner/Operator Name:	DESIGN OCTAVES INC
Legal Status:	Other
Date Became Current:	Not reported
Date Ended Current:	Not reported
Owner/Operator Address:	2701 RESEARCH PARK DR
Owner/Operator City,State,Zip:	SOQUEL, CA 95073-2037
Owner/Operator Telephone:	831-464-8500
Owner/Operator Telephone Ext:	Not reported
Owner/Operator Fax:	Not reported
Owner/Operator Email:	Not reported

Owner/Operator Indicator:	Operator
Owner/Operator Name:	NANCIE NEWBY
Legal Status:	Other
Date Became Current:	Not reported
Date Ended Current:	Not reported
Owner/Operator Address:	2701 RESEARCH PARK DR
Owner/Operator City,State,Zip:	SOQUEL, CA 95073
Owner/Operator Telephone:	831-464-8500
Owner/Operator Telephone Ext:	Not reported
Owner/Operator Fax:	Not reported
Owner/Operator Email:	Not reported

Historic Generators:

Receive Date:	19981022
Handler Name:	DESIGN OCTAVES INC
Federal Waste Generator Description:	Not a generator, verified
State District Owner:	Not reported
Large Quantity Handler of Universal Waste:	No
Recognized Trader Importer:	No

Map ID
 Direction
 Distance
 Elevation

MAP FINDINGS

Site

Database(s)

EDR ID Number
 EPA ID Number

DESIGN OCTAVES INC (Continued)

1024798034

Recognized Trader Exporter:	No
Spent Lead Acid Battery Importer:	No
Spent Lead Acid Battery Exporter:	No
Current Record:	Yes
Non Storage Recycler Activity:	Not reported
Electronic Manifest Broker:	Not reported

List of NAICS Codes and Descriptions:

NAICS Code:	3261
NAICS Description:	PLASTICS PRODUCT MANUFACTURING
NAICS Code:	326199
NAICS Description:	ALL OTHER PLASTICS PRODUCT MANUFACTURING

Facility Has Received Notices of Violations:

Violations:	No Violations Found
-------------	---------------------

Evaluation Action Summary:

Evaluations:	No Evaluations Found
--------------	----------------------

O94
WSW
1/8-1/4
0.224 mi.
1181 ft.

JAMES KEELER DBA NORAM AUTO
2651 S RODEO GULCH RD
SOQUEL, CA 95073

RCRA NonGen / NLR

1024795049
CAL000159292

Site 1 of 2 in cluster O

Relative:
Lower
Actual:
107 ft.

RCRA Listings:

Date Form Received by Agency:	19950525
Handler Name:	James Keeler DbA Noram Auto
Handler Address:	2651 S RODEO GULCH RD
Handler City,State,Zip:	SOQUEL, CA 95073-3303
EPA ID:	CAL000159292
Contact Name:	JAMES KEELER
Contact Address:	2651 S RODEO GULCH RD
Contact City,State,Zip:	SOQUEL, CA 95073
Contact Telephone:	831-475-4328
Contact Fax:	831-475-4328
Contact Email:	JAMES.KEELER@GMAIL.COM
Contact Title:	Not reported
EPA Region:	09
Land Type:	Not reported
Federal Waste Generator Description:	Not a generator, verified
Non-Notifier:	Not reported
Biennial Report Cycle:	Not reported
Accessibility:	Not reported
Active Site Indicator:	Handler Activities
State District Owner:	Not reported
State District:	Not reported
Mailing Address:	2651 S RODEO GULCH RD
Mailing City,State,Zip:	SOQUEL, CA 95073-3303
Owner Name:	James Keeler
Owner Type:	Other
Operator Name:	James Keeler
Operator Type:	Other
Short-Term Generator Activity:	No

Map ID
 Direction
 Distance
 Elevation

MAP FINDINGS

Site

Database(s)

EDR ID Number
 EPA ID Number

JAMES KEELER DBA NORAM AUTO (Continued)

1024795049

Importer Activity:	No
Mixed Waste Generator:	No
Transporter Activity:	No
Transfer Facility Activity:	No
Recycler Activity with Storage:	No
Small Quantity On-Site Burner Exemption:	No
Smelting Melting and Refining Furnace Exemption:	No
Underground Injection Control:	No
Off-Site Waste Receipt:	No
Universal Waste Indicator:	Yes
Universal Waste Destination Facility:	Yes
Federal Universal Waste:	No
Active Site State-Reg Handler:	---
Federal Facility Indicator:	Not reported
Hazardous Secondary Material Indicator:	N
Sub-Part K Indicator:	Not reported
2018 GPRC Permit Baseline:	Not on the Baseline
2018 GPRC Renewals Baseline:	Not on the Baseline
202 GPRC Corrective Action Baseline:	No
Subject to Corrective Action Universe:	No
Non-TSDFs Where RCRA CA has Been Imposed Universe:	No
Corrective Action Priority Ranking:	No NCAPS ranking
Environmental Control Indicator:	No
Institutional Control Indicator:	No
Human Exposure Controls Indicator:	N/A
Groundwater Controls Indicator:	N/A
Significant Non-Complier Universe:	No
Unaddressed Significant Non-Complier Universe:	No
Addressed Significant Non-Complier Universe:	No
Significant Non-Complier With a Compliance Schedule Universe:	No
Financial Assurance Required:	Not reported
Handler Date of Last Change:	20180905
Recognized Trader-Importer:	No
Recognized Trader-Exporter:	No
Importer of Spent Lead Acid Batteries:	No
Exporter of Spent Lead Acid Batteries:	No
Recycler Activity Without Storage:	No
Manifest Broker:	No
Sub-Part P Indicator:	No

Handler - Owner Operator:

Owner/Operator Indicator:	Owner
Owner/Operator Name: JAMES KEELER	
Legal Status:	Other
Date Became Current:	Not reported
Date Ended Current:	Not reported
Owner/Operator Address:	2651 S RODEO GULCH RD
Owner/Operator City,State,Zip:	SOQUEL, CA 95073-3303
Owner/Operator Telephone:	831-475-4328
Owner/Operator Telephone Ext:	Not reported
Owner/Operator Fax:	Not reported
Owner/Operator Email:	Not reported

Owner/Operator Indicator:	Operator
Owner/Operator Name: JAMES KEELER	
Legal Status:	Other

Map ID
Direction
Distance
Elevation

MAP FINDINGS

Site

Database(s)

EDR ID Number
EPA ID Number

JAMES KEELER DBA NORAM AUTO (Continued)

1024795049

Date Became Current: Not reported
Date Ended Current: Not reported
Owner/Operator Address: 2651 S RODEO GULCH RD
Owner/Operator City,State,Zip: SOQUEL, CA 95073
Owner/Operator Telephone: 831-475-4328
Owner/Operator Telephone Ext: Not reported
Owner/Operator Fax: Not reported
Owner/Operator Email: Not reported

Historic Generators:

Receive Date: 19950525
Handler Name: JAMES KEELER DBA NORAM AUTO
Federal Waste Generator Description: Not a generator, verified
State District Owner: Not reported
Large Quantity Handler of Universal Waste: No
Recognized Trader Importer: No
Recognized Trader Exporter: No
Spent Lead Acid Battery Importer: No
Spent Lead Acid Battery Exporter: No
Current Record: Yes
Non Storage Recycler Activity: Not reported
Electronic Manifest Broker: Not reported

List of NAICS Codes and Descriptions:

NAICS Code: 811111
NAICS Description: GENERAL AUTOMOTIVE REPAIR

Facility Has Received Notices of Violations:

Violations: No Violations Found

Evaluation Action Summary:

Evaluations: No Evaluations Found

O95
WSW
1/8-1/4
0.224 mi.
1181 ft.

NORAM AUTO SERVICE
2651 S RODEO GULCH RD
SOQUEL, CA 95073

CERS HAZ WASTE **S110743144**
CUPA Listings **N/A**
CERS

Site 2 of 2 in cluster O

Relative:
Lower
Actual:
107 ft.

CERS HAZ WASTE:
Name: NORAM AUTO SERVICE
Address: 2651 S RODEO GULCH RD
City,State,Zip: SOQUEL, CA 95073
Site ID: 369750
CERS ID: 10670917
CERS Description: Hazardous Waste Generator

CUPA SANTA CRUZ:

Name: NORAM AUTO SERVICE
Address: 2651 S RODEO GULCH RD
City,State,Zip: SOQUEL, CA 95073
Facility Id: FA0002713
Cross Street: SOQUEL AVE
Description: HMMP SHORT FORM BASE FEE

Map ID
Direction
Distance
Elevation

MAP FINDINGS

Site

Database(s)

EDR ID Number
EPA ID Number

NORAM AUTO SERVICE (Continued)

S110743144

Name: NORAM AUTO SERVICE
Address: 2651 S RODEO GULCH RD
City,State,Zip: SOQUEL, CA 95073
Facility Id: FA0002713
Cross Street: SOQUEL AVE
Description: HAZARDOUS WASTE GENERATOR (HMMP SHORT FORM)

CERS:

Name: NORAM AUTO SERVICE
Address: 2651 S RODEO GULCH RD
City,State,Zip: SOQUEL, CA 95073
Site ID: 369750
CERS ID: 10670917
CERS Description: Chemical Storage Facilities

Violations:

Site ID: 369750
Site Name: Noram Auto Service
Violation Date: 01-11-2018
Citation: HSC 6.5 25250.22 - California Health and Safety Code, Chapter 6.5, Section(s) 25250.22
Violation Description: Failure to properly manage used oil and/or fuel filters in accordance with the requirements.
Violation Notes: Returned to compliance on 02/07/2018. OBSERVATION: The 55 gallon drum of used oil filters located in the shipping container was observed without a lid. Additionally, the bills of lading (receipts) for used oil and drained used fuel filters for the past three years were not available at the time of inspection. CORRECTIVE ACTION: Submit photos to the Certified Unified Program Agency (CUPA) demonstrating that the 55 gallon drum of drained used fuel filters are being properly managed with a closed lid and obtain copies of all bills of lading (receipts) for used oil and drained used fuel filters for the past three years and submit copies to the CUPA.
Violation Division: Santa Cruz County Environmental Health
Violation Program: HW
Violation Source: CERS,

Site ID: 369750
Site Name: Noram Auto Service
Violation Date: 01-11-2018
Citation: HSC 6.95 25508(a)(1) - California Health and Safety Code, Chapter 6.95, Section(s) 25508(a)(1)
Violation Description: Failure to complete and electronically submit hazardous material inventory information for all reportable hazardous materials on site at or above reportable quantities.
Violation Notes: Returned to compliance on 02/26/2018. OBSERVATION: The business failed to complete and electronically submit chemical inventory information for all reportable hazardous materials on site at or above reportable quantities. The hazardous materials inventory submitted in the California Environmental Reporting System (CERS) indicates the facility has 50 gallons of Waste Oil, Waste antifreeze, and Used Oil Filters (Drained); however, the facility has a 55 gallon drum of for each of these materials. Therefore, for these materials the quantity/volume in the Hazardous Material Inventory in CERS should indicate 55 gallons. CORRECTIVE ACTION: Complete and electronically submit the chemical inventory information for all reportable hazardous materials on site at or above reportable quantities.

Map ID
Direction
Distance
Elevation

MAP FINDINGS

Site

Database(s)

EDR ID Number
EPA ID Number

NORAM AUTO SERVICE (Continued)

S110743144

Violation Division: Santa Cruz County Environmental Health
Violation Program: HMRRP
Violation Source: CERS,

Site ID: 369750
Site Name: Noram Auto Service
Violation Date: 01-11-2018
Citation: 22 CCR 12 66262.40(a) - California Code of Regulations, Title 22, Chapter 12, Section(s) 66262.40(a)

Violation Description: Failure to keep a copy of each properly signed manifest for at least three years from the date the waste was accepted by the initial transporter. The manifest signed at the time the waste was accepted for transport shall be kept until receiving a signed copy from the designated facility which received the waste.

Violation Notes: Returned to compliance on 02/07/2018. OBSERVATION: Uniform Hazardous Waste Manifests for the waste antifreeze (propylene glycol) were not available at the time of inspection. CORRECTIVE ACTION: Locate a copy of all manifests for waste antifreeze (propylene glycol) and submit copies to the Certified Unified Program Agency (CUPA).

Violation Division: Santa Cruz County Environmental Health
Violation Program: HW
Violation Source: CERS,

Site ID: 369750
Site Name: Noram Auto Service
Violation Date: 01-11-2018
Citation: HSC 6.95 25508(a)(1) - California Health and Safety Code, Chapter 6.95, Section(s) 25508(a)(1)

Violation Description: Failure to complete and electronically submit a site map with all required content.

Violation Notes: Returned to compliance on 02/26/2018. OBSERVATION: The business failed to complete and electronically submit a site map with ALL required content. The following required content was not included on the site map: storm and sewer drains, access and exit points, evacuation staging area, emergency response equipment, the correct volumes of materials stored in hazardous materials/waste storage areas (indicates 50 gallons instead of the correct 55 gallons). The site map should also include more of the facility, such as the shop area and office location. CORRECTIVE ACTION: Complete and electronically submit a site map with all required content.

Violation Division: Santa Cruz County Environmental Health
Violation Program: HMRRP
Violation Source: CERS,

Evaluation:
Eval General Type: Compliance Evaluation Inspection
Eval Date: 01-11-2018
Violations Found: Yes
Eval Type: Routine done by local agency
Eval Notes: The active EPA Generator ID# is CAL000159292. Hazardous wastes were transported by Bayside Oil II, Inc.

Eval Division: Santa Cruz County Environmental Health
Eval Program: HW
Eval Source: CERS,

Eval General Type: Compliance Evaluation Inspection
Eval Date: 08-25-2015

Map ID
Direction
Distance
Elevation

MAP FINDINGS

Site

Database(s)

EDR ID Number
EPA ID Number

NORAM AUTO SERVICE (Continued)

S110743144

Violations Found: No
Eval Type: Routine done by local agency
Eval Notes: Not reported
Eval Division: Santa Cruz County Environmental Health
Eval Program: HMRRP
Eval Source: CERS,

Eval General Type: Compliance Evaluation Inspection
Eval Date: 08-25-2015
Violations Found: No
Eval Type: Routine done by local agency
Eval Notes: Not reported
Eval Division: Santa Cruz County Environmental Health
Eval Program: HW
Eval Source: CERS,

Eval General Type: Compliance Evaluation Inspection
Eval Date: 10-31-2019
Violations Found: No
Eval Type: Routine done by local agency
Eval Notes: Great housekeeping. Permission to inspect granted by James Keeler
Eval Division: Santa Cruz County Environmental Health
Eval Program: HMRRP
Eval Source: CERS,

Eval General Type: Compliance Evaluation Inspection
Eval Date: 01-11-2018
Violations Found: Yes
Eval Type: Routine done by local agency
Eval Notes: Onsite for a routine Certified Unified Program Agency (CUPA) inspection for the storage, use, and disposal of hazardous materials and/or hazardous wastes. Please update your facility's California Environmental Reporting System (CERS) submittal to include/upload in the Facility Information section under Locally-Required Documentation the Santa Cruz County, Additional Locally Collected Information form. [SC County Code 7.100.060]. Simplified emergency procedures and warning signs were not posted in locations where hazardous materials are store (e.g., the shipping container to the north of the shop building that contains used oil, waste antifreeze, and drain used oil filters) [SC County Code 7.100.220; SC County Code 7.100.170]. Please post simplified emergency procedures inside the shipping container where the hazardous materials/wastes are stored and post warning signs on the outside of this shipping container and provide documentation (e.g., pictures) to our [Truncated]

Eval Division: Santa Cruz County Environmental Health
Eval Program: HMRRP
Eval Source: CERS,

Eval General Type: Compliance Evaluation Inspection
Eval Date: 05-05-2016
Violations Found: No
Eval Type: Routine done by local agency
Eval Notes: Not reported
Eval Division: Santa Cruz County Environmental Health
Eval Program: HW
Eval Source: CERS,

Map ID
Direction
Distance
Elevation

MAP FINDINGS

Site

Database(s)

EDR ID Number
EPA ID Number

NORAM AUTO SERVICE (Continued)

S110743144

Eval General Type: Compliance Evaluation Inspection
Eval Date: 07-10-2014
Violations Found: No
Eval Type: Routine done by local agency
Eval Notes: Not reported
Eval Division: Santa Cruz County Environmental Health
Eval Program: HMRRP
Eval Source: CERS,

Eval General Type: Compliance Evaluation Inspection
Eval Date: 10-31-2019
Violations Found: No
Eval Type: Routine done by local agency
Eval Notes: Not reported
Eval Division: Santa Cruz County Environmental Health
Eval Program: HW
Eval Source: CERS,

Eval General Type: Compliance Evaluation Inspection
Eval Date: 05-05-2016
Violations Found: No
Eval Type: Routine done by local agency
Eval Notes: Inspector assisted with the CERS submittal. Owner updated the site map. Inspector will upload the map onto CERS.
Eval Division: Santa Cruz County Environmental Health
Eval Program: HMRRP
Eval Source: CERS,

Enforcement Action:

Site ID: 369750
Site Name: Noram Auto Service
Site Address: 2651 S RODEO GULCH RD
Site City: SOQUEL
Site Zip: 95073
Enf Action Date: 01-11-2018
Enf Action Type: Notice of Violation (Unified Program)
Enf Action Description: Notice of Violation Issued by the Inspector at the Time of Inspection
Enf Action Notes: Not reported
Enf Action Division: Santa Cruz County Environmental Health
Enf Action Program: HMRRP
Enf Action Source: CERS,

Site ID: 369750
Site Name: Noram Auto Service
Site Address: 2651 S RODEO GULCH RD
Site City: SOQUEL
Site Zip: 95073
Enf Action Date: 01-11-2018
Enf Action Type: Notice of Violation (Unified Program)
Enf Action Description: Notice of Violation Issued by the Inspector at the Time of Inspection
Enf Action Notes: Not reported
Enf Action Division: Santa Cruz County Environmental Health
Enf Action Program: HW
Enf Action Source: CERS,

Coordinates:

Map ID
Direction
Distance
Elevation

MAP FINDINGS

Site

Database(s)

EDR ID Number
EPA ID Number

NORAM AUTO SERVICE (Continued)

S110743144

Site ID: 369750
Facility Name: Noram Auto Service
Env Int Type Code: HWG
Program ID: 10670917
Coord Name: Not reported
Ref Point Type Desc: Center of a facility or station.,
Latitude: 36.984640
Longitude: -121.970520

Affiliation:

Affiliation Type Desc: Identification Signer
Entity Name: Rebecca Supplee
Entity Title: Not reported
Affiliation Address: Not reported
Affiliation City: Not reported
Affiliation State: Not reported
Affiliation Country: Not reported
Affiliation Zip: Not reported
Affiliation Phone: ,

Affiliation Type Desc: Document Preparer
Entity Name: Rebecca Supplee
Entity Title: Not reported
Affiliation Address: Not reported
Affiliation City: Not reported
Affiliation State: Not reported
Affiliation Country: Not reported
Affiliation Zip: Not reported
Affiliation Phone: ,

Affiliation Type Desc: Operator
Entity Name: James Keeler
Entity Title: Not reported
Affiliation Address: Not reported
Affiliation City: Not reported
Affiliation State: Not reported
Affiliation Country: Not reported
Affiliation Zip: Not reported
Affiliation Phone: (831) 428-9774,

Affiliation Type Desc: Parent Corporation
Entity Name: Noram Auto Service
Entity Title: Not reported
Affiliation Address: Not reported
Affiliation City: Not reported
Affiliation State: Not reported
Affiliation Country: Not reported
Affiliation Zip: Not reported
Affiliation Phone: ,

Affiliation Type Desc: CUPA District
Entity Name: Santa Cruz County Environmental Health
Entity Title: Not reported
Affiliation Address: 701 Ocean Boulevard, Suite 312
Affiliation City: Santa Cruz
Affiliation State: CA
Affiliation Country: Not reported

Map ID
Direction
Distance
Elevation

MAP FINDINGS

Site

Database(s)

EDR ID Number
EPA ID Number

NORAM AUTO SERVICE (Continued)

S110743144

Affiliation Zip: 95060
Affiliation Phone: (831) 454-2022,

Affiliation Type Desc: Environmental Contact
Entity Name: James Keeler
Entity Title: Not reported
Affiliation Address: 2651 S Rodeo Gulch Rd
Affiliation City: Soquel
Affiliation State: CA
Affiliation Country: Not reported
Affiliation Zip: 95073
Affiliation Phone: ,

Affiliation Type Desc: Facility Mailing Address
Entity Name: Mailing Address
Entity Title: Not reported
Affiliation Address: 2651 S. Rodeo Gulch Rd
Affiliation City: Soquel
Affiliation State: CA
Affiliation Country: Not reported
Affiliation Zip: 95073
Affiliation Phone: ,

Affiliation Type Desc: Legal Owner
Entity Name: James Keeler
Entity Title: Not reported
Affiliation Address: P.O.Box 732
Affiliation City: Soquel
Affiliation State: CA
Affiliation Country: United States
Affiliation Zip: 95073
Affiliation Phone: (831) 475-4328,

Affiliation Type Desc: Property Owner
Entity Name: Ponza properties
Entity Title: Not reported
Affiliation Address: 1211 Thompson Ave
Affiliation City: Santa Cruz
Affiliation State: CA
Affiliation Country: United States
Affiliation Zip: 95062
Affiliation Phone: (831) 475-2990,

N96
SW
1/8-1/4
0.226 mi.
1191 ft.

CRAIG HAUSMANN
2652 RESEARCH PARK DRIVE
SOQUEL, CA 95073

RCRA NonGen / NLR

1027212633
CAC003177142

Site 3 of 5 in cluster N

Relative:
Lower
Actual:
105 ft.

RCRA Listings:
Date Form Received by Agency: 20220519
Handler Name: Craig Hausmann
Handler Address: 2652 RESEARCH PARK DRIVE
Handler City,State,Zip: SOQUEL, CA 95073
EPA ID: CAC003177142
Contact Name: CRAIG HAUSMANN
Contact Address: 2652 RESEARCH PARK DRIVE

Map ID
Direction
Distance
Elevation

MAP FINDINGS

Site

Database(s)

EDR ID Number
EPA ID Number

CRAIG HAUSMANN (Continued)

1027212633

Contact City,State,Zip:	SOQUEL, CA 95073
Contact Telephone:	831-234-2974
Contact Fax:	Not reported
Contact Email:	RON@RONFOSSUM.COM
Contact Title:	Not reported
EPA Region:	09
Land Type:	Not reported
Federal Waste Generator Description:	Not a generator, verified
Non-Notifier:	Not reported
Biennial Report Cycle:	Not reported
Accessibility:	Not reported
Active Site Indicator:	Not reported
State District Owner:	Not reported
State District:	Not reported
Mailing Address:	2652 RESEARCH PARK DRIVE
Mailing City,State,Zip:	SOQUEL, CA 95073
Owner Name:	Craig Hausmann
Owner Type:	Other
Operator Name:	Craig Hausmann
Operator Type:	Other
Short-Term Generator Activity:	No
Importer Activity:	No
Mixed Waste Generator:	No
Transporter Activity:	No
Transfer Facility Activity:	No
Recycler Activity with Storage:	No
Small Quantity On-Site Burner Exemption:	No
Smelting Melting and Refining Furnace Exemption:	No
Underground Injection Control:	No
Off-Site Waste Receipt:	No
Universal Waste Indicator:	No
Universal Waste Destination Facility:	No
Federal Universal Waste:	No
Active Site State-Reg Handler:	---
Federal Facility Indicator:	Not reported
Hazardous Secondary Material Indicator:	N
Sub-Part K Indicator:	Not reported
2018 GPRC Permit Baseline:	Not on the Baseline
2018 GPRC Renewals Baseline:	Not on the Baseline
202 GPRC Corrective Action Baseline:	No
Subject to Corrective Action Universe:	No
Non-TSDFs Where RCRA CA has Been Imposed Universe:	No
Corrective Action Priority Ranking:	No NCAPS ranking
Environmental Control Indicator:	No
Institutional Control Indicator:	No
Human Exposure Controls Indicator:	N/A
Groundwater Controls Indicator:	N/A
Significant Non-Complier Universe:	No
Unaddressed Significant Non-Complier Universe:	No
Addressed Significant Non-Complier Universe:	No
Significant Non-Complier With a Compliance Schedule Universe:	No
Financial Assurance Required:	Not reported
Handler Date of Last Change:	20220523
Recognized Trader-Importer:	No
Recognized Trader-Exporter:	No
Importer of Spent Lead Acid Batteries:	No
Exporter of Spent Lead Acid Batteries:	No

Map ID
Direction
Distance
Elevation

MAP FINDINGS

Site

Database(s)

EDR ID Number
EPA ID Number

CRAIG HAUSMANN (Continued)

1027212633

Recycler Activity Without Storage: No
Manifest Broker: No
Sub-Part P Indicator: No

Handler - Owner Operator:

Owner/Operator Indicator: Operator
Owner/Operator Name: CRAIG HAUSMANN
Legal Status: Other
Date Became Current: Not reported
Date Ended Current: Not reported
Owner/Operator Address: 2652 RESEARCH PARK DRIVE
Owner/Operator City,State,Zip: SOQUEL, CA 95073
Owner/Operator Telephone: 831-234-2974
Owner/Operator Telephone Ext: Not reported
Owner/Operator Fax: Not reported
Owner/Operator Email: Not reported

Owner/Operator Indicator: Owner
Owner/Operator Name: CRAIG HAUSMANN
Legal Status: Other
Date Became Current: Not reported
Date Ended Current: Not reported
Owner/Operator Address: 2652 RESEARCH PARK DRIVE
Owner/Operator City,State,Zip: SOQUEL, CA 95073
Owner/Operator Telephone: 831-234-2974
Owner/Operator Telephone Ext: Not reported
Owner/Operator Fax: Not reported
Owner/Operator Email: Not reported

Historic Generators:

Receive Date: 20220519
Handler Name: CRAIG HAUSMANN
Federal Waste Generator Description: Not a generator, verified
State District Owner: Not reported
Large Quantity Handler of Universal Waste: No
Recognized Trader Importer: No
Recognized Trader Exporter: No
Spent Lead Acid Battery Importer: No
Spent Lead Acid Battery Exporter: No
Current Record: Yes
Non Storage Recycler Activity: No
Electronic Manifest Broker: No

List of NAICS Codes and Descriptions:

NAICS Code: 56299
NAICS Description: ALL OTHER WASTE MANAGEMENT SERVICES

Facility Has Received Notices of Violations:

Violations: No Violations Found

Evaluation Action Summary:

Evaluations: No Evaluations Found

Map ID
 Direction
 Distance
 Elevation

MAP FINDINGS

Site

Database(s)

EDR ID Number
 EPA ID Number

97
South
1/8-1/4
0.227 mi.
1196 ft.

SAN LORENZO LUMBER CO
2435 41ST AVE
SANTA CRUZ, CA 95060

LUST **S102436384**
HIST CORTESE **N/A**
LA Co. Site Mitigation
CERS

Relative:
Lower
Actual:
100 ft.

LUST:

Name: SAN LORENZO LUMBER CO
 Address: 2435 41ST AVE
 City,State,Zip: SANTA CRUZ, CA 95060
 Lead Agency: SANTA CRUZ COUNTY
 Case Type: LUST Cleanup Site
 Geo Track: http://geotracker.waterboards.ca.gov/profile_report.asp?global_id=T0608700067
 Global Id: T0608700067
 Latitude: 36.9829012
 Longitude: -121.9645484
 Status: Completed - Case Closed
 Status Date: 11/05/1991
 Case Worker: Not reported
 RB Case Number: 2427
 Local Agency: Not reported
 File Location: Not reported
 Local Case Number: Not reported
 Potential Media Affect: Soil
 Potential Contaminants of Concern: Gasoline
 EPA Region: 9
 Coordinate Source: * Historical Geocode - Exact Address Match
 Cuf Case: YES
 Quantity Released Gallons: Not reported
 Begin Date: 02/15/1989
 Leak Reported Date: 02/15/1989
 How Discovered: Subsurface Monitoring
 How Discovered Description: Not reported
 Discharge Source: Tank
 Discharge Cause: Corrosion
 Stop Method: Not reported
 Stop Description: Not reported
 No Further Action Date: 11/05/1991
 CA Water Watershed Name: Big Basin - Santa Cruz - Aptos-Soquel (304.13)
 Dwr Groundwater Subbasin Name: Santa Cruz Mid-County (3-001)
 Disadvantaged Community: Not reported
 CA Enviroscreen 3 Score: 6-10%
 CA Enviroscreen 4 Score: 15-20%
 Military DOD Site: No
 Facility Project Subtype: Not reported
 RWQCB Region: CENTRAL COAST RWQCB (REGION 3)
 Site History: Not reported

LUST:

Global Id: T0608700067
 Action Type: ENFORCEMENT
 Date: 11/05/1991
 Action: Closure/No Further Action Letter

Global Id: T0608700067
 Action Type: Other
 Date: 02/15/1989
 Action: Leak Reported

Global Id: T0608700067

Map ID
Direction
Distance
Elevation

MAP FINDINGS

Site

Database(s)

EDR ID Number
EPA ID Number

SAN LORENZO LUMBER CO (Continued)

S102436384

Action Type: Other
Date: 02/15/1989
Action: Leak Discovery

Global Id: T0608700067
Action Type: RESPONSE
Date: 02/15/1989
Action: Unauthorized Release Form

LUST:
Global Id: T0608700067
Status: Open - Case Begin Date
Status Date: 02/15/1989

Global Id: T0608700067
Status: Completed - Case Closed
Status Date: 11/05/1991

LUST REG 3:
Region: 3
Regional Board: Central Coast Region
Facility County: Santa Cruz
Global ID: T0608700067
Status: Case Closed
Case Number: 2427
Local Case Num: Not reported
Case Type: S
Substance: Gasoline
Quantity: Not reported
Abatement Method: U
Leak Source: Tank
Leak Cause: Corrosion
How Stopped: Not reported
How Discovered: Subsurface Monitoring
Release Date: 02/15/1989
Discovered Date: 2/15/89
Enter Date: 04/05/1994
Stop Date: Not reported
Review Date: 04/05/1994
Enforce Date: Not reported
Close Date: 11/5/91
Enforcement Type: Not reported
Responsible Party: Not reported
RP Address: Not reported
Contact: Not reported
Cross Street: HWY 1
Local Agency: 44000
Lead Agency: Local Agency
Staff Initials: HDC
Confirm Leak: Not reported
Workplan: Not reported
Prelim Assess: Not reported
Pollution Char: / /
Remedial Plan: Not reported
Remedial Action: Not reported

Map ID
Direction
Distance
Elevation

MAP FINDINGS

Site

Database(s)

EDR ID Number
EPA ID Number

SAN LORENZO LUMBER CO (Continued)

S102436384

Monitoring: / /
Pilot Program: UST
Interim Action: 0
Funding: Not reported
MTBE Class: *
Max MTBE Grnd Wtr: Not reported
Max MTBE Soil: Not reported
Max MTBE Data: / /
MTBE Tested: NT
Lat/Long: 36.9829012 / -121.9645484
Soil Qualifier: Not reported
Grnd Wtr Qualifier: Not reported
Mtbe Concentratn: 0
Mtbe Fuel: 1
Org Name: Not reported
Basin Plan: 4.11
Beneficial: Not reported
Priority: Not reported
UST Cleanup Fund ID: Not reported
Suspended: Not reported
Operator: Not reported
Water System: BILL KOCHER
Well Name: GARDENS WELL 03 - DESTROYED
Distance From Well: 0
Assigned Name: 11S/01W-09G02 M
Summary: Not reported

HIST CORTESE:

edr_fname: SAN LORENZO LUMBER CO
edr_fadd1: 2435 41ST
City,State,Zip: SANTA CRUZ, CA 95060
Region: CORTESE
Facility County Code: 44
Reg By: LTNKA
Reg Id: 2427

SANTA CRUZ CO SITE MITI:

APN Number: 030-181-66
Name: SAN LORENZO LUMBER CO
Address: 2435 41ST AVE
City,State,Zip: CAPITOLA, CA
Case Status: CLOSED
Case Type: Not reported
Global ID: T0608700067
RO Number: Not reported
Agency: EHS
Closure Letter Date: 11/5/1991
Notes: Not reported

CERS:

Name: SAN LORENZO LUMBER CO
Address: 2435 41ST AVE
City,State,Zip: SANTA CRUZ, CA 95060
Site ID: 682402
CERS ID: T0608700067
CERS Description: Leaking Underground Storage Tank Cleanup Site

MAP FINDINGS

Map ID
Direction
Distance
Elevation

Site

Database(s)

EDR ID Number
EPA ID Number

N98
SW
1/8-1/4
0.231 mi.
1219 ft.

VALLE VOLVO REPAIR
2650 RESEARCH PARK DR
SOQUEL, CA 95073

SWEEPS UST **S106934000**
HWTS **N/A**
HAZNET

Site 4 of 5 in cluster N

Relative:
Lower
Actual:
105 ft.

SWEEPS UST:
Name: VALLE VOLVO REPAIR
Address: 2650 RESEARCH PARK DR
City: SOQUEL
Status: Active
Comp Number: 896547
Number: 2
Board Of Equalization: Not reported
Referral Date: 02-14-92
Action Date: 02-14-92
Created Date: 02-14-92
Owner Tank Id: ULJ39390
SWRCB Tank Id: 44-000-896547-000001
Tank Status: A
Capacity: 500
Active Date: 02-14-92
Tank Use: OIL
STG: W
Content: WASTE OIL
Number Of Tanks: 1

HWTS:
Name: IL MOTORINO INC
Address: 2650 RESEARCH PARK DR
Address 2: Not reported
City,State,Zip: SOQUEL, CA 95073
EPA ID: CAL000368715
Inactive Date: 06/30/2012
Create Date: 10/28/2011
Last Act Date: Not reported
Mailing Name: Not reported
Mailing Address: 2825 S RODEO GULCH RD STE 5
Mailing Address 2: Not reported
Mailing City,State,Zip: SOQUEL, CA 95073
Owner Name: IL MOTORINO INC
Owner Address: 110 DE ANZA CT
Owner Address 2: Not reported
Owner City,State,Zip: SOQUEL, CA 95073
Owner Phone: Not reported
Owner Fax: Not reported
Contact Name: JIM PIRIE
Contact Address: 110 DE ANZA CT
Contact Address 2: Not reported
City,State,Zip: SOQUEL, CA 95073
Contact Phone: Not reported
Contact Fax: Not reported
Facility Status: Inactive
Facility Type: PERMANENT
Category: STATE
Latitude: 36.983438
Longitude: -121.968406

NAICS:

Map ID
Direction
Distance
Elevation

MAP FINDINGS

Site

Database(s)

EDR ID Number
EPA ID Number

VALLE VOLVO REPAIR (Continued)

S106934000

EPA ID: CAL000368715
Create Date: 2011-10-28 14:23:54.553
NAICS Code: 811111
NAICS Description: General Automotive Repair
Issued EPA ID Date: 2011-10-28 14:23:54.54000
Inactive Date: 2012-06-30 00:00:00
Facility Name: IL MOTORINO INC
Facility Address: 2650 RESEARCH PARK DR
Facility Address 2: Not reported
Facility City: SOQUEL
Facility County: Not reported
Facility State: CA
Facility Zip: 95073

HAZNET:

Name: IL MOTORINO INC
Address: 2650 RESEARCH PARK DR
Address 2: Not reported
City,State,Zip: SOQUEL, CA 95073
Contact: JIM PIRIE
Telephone: 8312270034
Mailing Name: Not reported
Mailing Address: 2825 S RODEO GULCH RD STE 5

Year: 2013
Gepaid: CAL000368715
TSD EPA ID: CAD059494310
CA Waste Code: 331 - Off-specification, aged or surplus organics
Disposal Method: H141 - Storage, Bulking, And/Or Transfer Off Site--No Treatment/Reovery (H010-H129) Or (H131-H135)
Tons: 0.0528

Year: 2011
Gepaid: CAL000368715
TSD EPA ID: CAD059494310
CA Waste Code: 331 - Off-specification, aged or surplus organics
Disposal Method: H141 - Storage, Bulking, And/Or Transfer Off Site--No Treatment/Reovery (H010-H129) Or (H131-H135)
Tons: 0.0528

Additional Info:

Year: 2013
Gen EPA ID: CAL000368715

Shipment Date: 20130301
Creation Date: 8/23/2013 16:30:37
Receipt Date: 20130318
Manifest ID: 001880671GBF
Trans EPA ID: CAD088838222
Trans Name: BAYSIDE OIL II INC
Trans 2 EPA ID: MAD039322250
Trans 2 Name: CLEAN HARBORS ENVIRONMENTAL
TSD EPA ID: CAD059494310
Trans Name: CLEAN HARBORS SAN JOSE LLC

Map ID
Direction
Distance
Elevation

MAP FINDINGS

Site

Database(s)

EDR ID Number
EPA ID Number

VALLE VOLVO REPAIR (Continued)

S106934000

TSDf Alt EPA ID: Not reported
TSDf Alt Name: Not reported
Waste Code Description: 331 - Off-specification, aged, or surplus organics
RCRA Code: D018
Meth Code: H141 - Storage, Bulking, And/Or Transfer Off Site--No Treatment/Reovery (H010-H129) Or (H131-H135)
Quantity Tons: 0.0528
Waste Quantity: 16
Quantity Unit: G
Additional Code 1: D001
Additional Code 2: Not reported
Additional Code 3: Not reported
Additional Code 4: Not reported
Additional Code 5: Not reported

Additional Info:

Year: 2011
Gen EPA ID: CAL000368715

Shipment Date: 20111111
Creation Date: 7/19/2012 22:00:21
Receipt Date: 20111122
Manifest ID: 001449523GBF
Trans EPA ID: CAD088838222
Trans Name: BAYSIDE OIL II INC
Trans 2 EPA ID: MAD039322250
Trans 2 Name: CLEAN HARBORS ENVIRONMENTAL SERVICE INC
TSDf EPA ID: CAD059494310
Trans Name: CLEAN HARBORS SAN JOSE LLC
TSDf Alt EPA ID: Not reported
TSDf Alt Name: Not reported
Waste Code Description: 331 - Off-specification, aged, or surplus organics
RCRA Code: D018
Meth Code: H141 - Storage, Bulking, And/Or Transfer Off Site--No Treatment/Reovery (H010-H129) Or (H131-H135)
Quantity Tons: 0.0528
Waste Quantity: 16
Quantity Unit: G
Additional Code 1: D001
Additional Code 2: Not reported
Additional Code 3: Not reported
Additional Code 4: Not reported
Additional Code 5: Not reported

N99
SW
1/8-1/4
0.231 mi.
1219 ft.

VALLE EUROPEAN AUTO SERVICE
2650 RESEARCH PARK DR
SOQUEL, CA 95073
Site 5 of 5 in cluster N

UST U003786137
N/A

Relative:
Lower
Actual:
105 ft.

UST:
Name: VALLE EUROPEAN AUTO SERVICE
Address: 2650 RESEARCH PARK DR
City,State,Zip: SOQUEL, CA 95073
Facility ID: FA0002686
Permitting Agency: SANTA CRUZ COUNTY
CERSID: Not reported

Map ID
Direction
Distance
Elevation

MAP FINDINGS

Site

Database(s)

EDR ID Number
EPA ID Number

VALLE EUROPEAN AUTO SERVICE (Continued)

U003786137

Latitude: 36.9848767
Longitude: -121.9670804
Owner type: Not reported
Facility type: Not reported
Num of inuse ust: Not reported
Num of closed ust: Not reported
Num of oos ust: Not reported
Epa region: Not reported
Tribal lands: Not reported
Tank owner name: Not reported
Tank owner mailing address: Not reported
Tank owner mailing city: Not reported
Tank owner mailing zip: Not reported
Tank owner mailing state: Not reported
Tank operator name: Not reported
Tank operator mailing address: Not reported
Tank operator mailing city: Not reported
Tank operator mailing zip: Not reported
Tank operator mailing state: Not reported
Tankidnumber: Not reported
Tank status: Not reported
Tank configuration: Not reported
Tank closure date: Not reported
Tank installation date: Not reported
Tank num of compartments: Not reported
Tank contents: Not reported
Tank capacity gallons: Not reported
Tank type: Not reported
Tank pc construction: Not reported
Tank pwpiping construction: Not reported
Tank piping type: Not reported
Tank piping construction: Not reported
Tank sacrificial anode: Not reported
Tank cp impressed current: Not reported
Tank cp shutoff: Not reported
Tank alarms: Not reported
Tank ball float: Not reported
Tank spill bucket: Not reported

P100
SSW
1/4-1/2
0.292 mi.
1542 ft.

PACIFIC BELL FLEET OPERATIONS
7070 SOQUEL AVENUE
SANTA CRUZ, CA 95062
Site 1 of 2 in cluster P

UST FINDER RELEASE 1029088381
N/A

Relative:
Lower

UST FINDER RELEASE:

Actual:
103 ft.

Object ID: 45490
Facility ID: Not reported
Lust ID: CAT060876507
Name: PACIFIC BELL FLEET OPERATIONS
Address: 7070 SOQUEL AVENUE
City,State,Zip: SANTA CRUZ, CA 95062
Address Match Type: PointAddress
Reported Date: Not reported
Status: No Further Action
Substance: Not reported
Population within 1500ft: 862
Domestic Wells within 1500ft: 0

Map ID
 Direction
 Distance
 Elevation

MAP FINDINGS

Site

Database(s)

EDR ID Number
 EPA ID Number

PACIFIC BELL FLEET OPERATIONS (Continued)

1029088381

Land Use: Developed, High Intensity
 Within SPA: No
 SPA PWS Facility ID: Not reported
 SPA Water Type: Not reported
 SPA Facility Type: Not reported
 SPA HUC12: Not reported
 Within WHPA: Yes
 WHPA PWS Facility ID: CA4410010_12082
 WHPA Water Type: GW - Ground water
 WHPA Facility Type: WL - Well
 WHPA HUC12: 180600150305
 Within 100yr Floodplain: No
 Tribe: Not reported
 EPA Region: 9
 NFA Letter 1: Not reported
 NFA Letter 2: Not reported
 NFA Letter 3: Not reported
 NFA Letter 4: Not reported
 Closed With Residual Contaminate: Not reported
 Coordinate Source: Geocode
 X Coord: -121.96793
 Y Coord: 36.9824800000001
 Latitude: 36.98248
 Longitude: -121.967929999999

P101
SSW
1/4-1/2
0.292 mi.
1542 ft.

PACIFIC BELL
7070 SOQUEL AVENUE
SANTA CUUZ, CA 95062
Site 2 of 2 in cluster P

RCRA-SQG **1000251264**
LUST **CAT080021033**
Cortese
LA Co. Site Mitigation
CERS

Relative:
Lower
Actual:
103 ft.

RCRA Listings:
 Date Form Received by Agency: 20060106
 Handler Name: Pacific Bell
 Handler Address: 7070 SOQUEL AVENUE
 Handler City,State,Zip: SANTA CUUZ, CA 95062
 EPA ID: CAT080021033
 Contact Name: JAMES A CRANMER
 Contact Address: Not reported
 Contact City,State,Zip: Not reported
 Contact Telephone: 214-464-1805
 Contact Fax: Not reported
 Contact Email: JC3746@ATT.COM
 Contact Title: Not reported
 EPA Region: 09
 Land Type: Private
 Federal Waste Generator Description: Small Quantity Generator
 Non-Notifier: Not reported
 Biennial Report Cycle: Not reported
 Accessibility: Not reported
 Active Site Indicator: Handler Activities
 State District Owner: Not reported
 State District: Not reported
 Mailing Address: 308 S. AKARD STREET, ROOM 900
 Mailing City,State,Zip: DALLAS, TX 75202-5399
 Owner Name: Pacific Bell
 Owner Type: Private
 Operator Name: Pacific Bell

Map ID
Direction
Distance
Elevation

MAP FINDINGS

Site

Database(s)

EDR ID Number
EPA ID Number

PACIFIC BELL (Continued)

1000251264

Operator Type:	Private
Short-Term Generator Activity:	No
Importer Activity:	No
Mixed Waste Generator:	No
Transporter Activity:	No
Transfer Facility Activity:	No
Recycler Activity with Storage:	No
Small Quantity On-Site Burner Exemption:	No
Smelting Melting and Refining Furnace Exemption:	No
Underground Injection Control:	No
Off-Site Waste Receipt:	No
Universal Waste Indicator:	No
Universal Waste Destination Facility:	No
Federal Universal Waste:	No
Active Site State-Reg Handler:	---
Federal Facility Indicator:	Not reported
Hazardous Secondary Material Indicator:	N
Sub-Part K Indicator:	Not reported
2018 GPRC Permit Baseline:	Not on the Baseline
2018 GPRC Renewals Baseline:	Not on the Baseline
202 GPRC Corrective Action Baseline:	No
Subject to Corrective Action Universe:	No
Non-TSDFs Where RCRA CA has Been Imposed Universe:	No
Corrective Action Priority Ranking:	No NCAPS ranking
Environmental Control Indicator:	No
Institutional Control Indicator:	No
Human Exposure Controls Indicator:	N/A
Groundwater Controls Indicator:	N/A
Significant Non-Complier Universe:	No
Unaddressed Significant Non-Complier Universe:	No
Addressed Significant Non-Complier Universe:	No
Significant Non-Complier With a Compliance Schedule Universe:	No
Financial Assurance Required:	Not reported
Handler Date of Last Change:	20070305
Recognized Trader-Importer:	No
Recognized Trader-Exporter:	No
Importer of Spent Lead Acid Batteries:	No
Exporter of Spent Lead Acid Batteries:	No
Recycler Activity Without Storage:	No
Manifest Broker:	No
Sub-Part P Indicator:	No

Biennial: List of Years

Year: 2005

[Click Here for Biennial Reporting System Data:](#)

Hazardous Waste Summary:

Waste Code: D001
Waste Description: Ignitable Waste

Waste Code: D018
Waste Description: Benzene

Handler - Owner Operator:

Owner/Operator Indicator: Owner

Map ID
Direction
Distance
Elevation

MAP FINDINGS

Site

Database(s)

EDR ID Number
EPA ID Number

PACIFIC BELL (Continued)

1000251264

Owner/Operator Name: THE PACIFIC TELEPHONE AND TELEGRAPH CO
Legal Status: Private
Date Became Current: Not reported
Date Ended Current: Not reported
Owner/Operator Address: NOT REQUIRED
Owner/Operator City,State,Zip: NOT REQUIRED, ME 99999
Owner/Operator Telephone: 415-555-1212
Owner/Operator Telephone Ext: Not reported
Owner/Operator Fax: Not reported
Owner/Operator Email: Not reported

Owner/Operator Indicator: Operator
Owner/Operator Name: PACIFIC BELL
Legal Status: Private
Date Became Current: 19890724
Date Ended Current: Not reported
Owner/Operator Address: Not reported
Owner/Operator City,State,Zip: Not reported
Owner/Operator Telephone: Not reported
Owner/Operator Telephone Ext: Not reported
Owner/Operator Fax: Not reported
Owner/Operator Email: Not reported

Owner/Operator Indicator: Owner
Owner/Operator Name: PACIFIC BELL
Legal Status: Private
Date Became Current: 19890724
Date Ended Current: Not reported
Owner/Operator Address: 308 S. AKARD STREET, ROOM 900
Owner/Operator City,State,Zip: DALLAS, TX 75202-5399
Owner/Operator Telephone: Not reported
Owner/Operator Telephone Ext: Not reported
Owner/Operator Fax: Not reported
Owner/Operator Email: Not reported

Owner/Operator Indicator: Owner
Owner/Operator Name: PACIFIC BELL
Legal Status: Private
Date Became Current: 19890724
Date Ended Current: Not reported
Owner/Operator Address: 308 S. AKARD STREET, ROOM 900
Owner/Operator City,State,Zip: DALLAS, TX 75202-5399
Owner/Operator Telephone: Not reported
Owner/Operator Telephone Ext: Not reported
Owner/Operator Fax: Not reported
Owner/Operator Email: Not reported

Owner/Operator Indicator: Operator
Owner/Operator Name: PACIFIC BELL
Legal Status: Private
Date Became Current: 19890724
Date Ended Current: Not reported
Owner/Operator Address: Not reported
Owner/Operator City,State,Zip: Not reported
Owner/Operator Telephone: Not reported
Owner/Operator Telephone Ext: Not reported
Owner/Operator Fax: Not reported

Map ID
Direction
Distance
Elevation

MAP FINDINGS

Site

Database(s)

EDR ID Number
EPA ID Number

PACIFIC BELL (Continued)

1000251264

Owner/Operator Email: Not reported

Historic Generators:

Receive Date: 20060106
Handler Name: PACIFIC BELL
Federal Waste Generator Description: Small Quantity Generator
State District Owner: Not reported
Large Quantity Handler of Universal Waste: No
Recognized Trader Importer: No
Recognized Trader Exporter: No
Spent Lead Acid Battery Importer: No
Spent Lead Acid Battery Exporter: No
Current Record: Yes
Non Storage Recycler Activity: Not reported
Electronic Manifest Broker: Not reported

Receive Date: 19810119
Handler Name: PACIFIC BELL
Federal Waste Generator Description: Large Quantity Generator
State District Owner: Ca
Large Quantity Handler of Universal Waste: No
Recognized Trader Importer: No
Recognized Trader Exporter: No
Spent Lead Acid Battery Importer: No
Spent Lead Acid Battery Exporter: No
Current Record: No
Non Storage Recycler Activity: Not reported
Electronic Manifest Broker: Not reported

Receive Date: 20060106
Handler Name: PACIFIC BELL
Federal Waste Generator Description: Large Quantity Generator
State District Owner: Not reported
Large Quantity Handler of Universal Waste: No
Recognized Trader Importer: No
Recognized Trader Exporter: No
Spent Lead Acid Battery Importer: No
Spent Lead Acid Battery Exporter: No
Current Record: No
Non Storage Recycler Activity: Not reported
Electronic Manifest Broker: Not reported

List of NAICS Codes and Descriptions:

NAICS Code: 51711
NAICS Description: WIRED AND WIRELESS TELECOMMUNICATIONS CARRIERS (EXCEPT SATELLITE)

Facility Has Received Notices of Violations:

Violations: No Violations Found

Evaluation Action Summary:

Evaluations: No Evaluations Found

LUST:

Name: PACIFIC BELL FLEET OPERATIONS

Map ID
Direction
Distance
Elevation

MAP FINDINGS

Site

Database(s)

EDR ID Number
EPA ID Number

PACIFIC BELL (Continued)

1000251264

Address: 7070 SOQUEL AVENUE
City,State,Zip: SANTA CRUZ, CA 95062
Lead Agency: SANTA CRUZ COUNTY
Case Type: LUST Cleanup Site
Geo Track: http://geotracker.waterboards.ca.gov/profile_report.asp?global_id=T060876507
Global Id: T060876507
Latitude: 36.982497
Longitude: -121.96909
Status: Completed - Case Closed
Status Date: 07/09/2001
Case Worker: JBG
RB Case Number: 3337
Local Agency: SANTA CRUZ COUNTY
File Location: Not reported
Local Case Number: Not reported
Potential Media Affect: Other Groundwater (uses other than drinking water)
Potential Contaminants of Concern: Gasoline
EPA Region: 9
Coordinate Source: Manual Entry on Screens
Cuf Case: NO
Quantity Released Gallons: Not reported
Begin Date: 01/02/1995
Leak Reported Date: 01/02/1995
How Discovered: Tank Closure
How Discovered Description: Not reported
Discharge Source: Other
Discharge Cause: Unknown
Stop Method: Not reported
Stop Description: Not reported
No Further Action Date: 07/09/2001
CA Water Watershed Name: Big Basin - Santa Cruz - Aptos-Soquel (304.13)
Dwr Groundwater Subbasin Name: Santa Cruz Mid-County (3-001)
Disadvantaged Community: Not reported
CA Enviroscreen 3 Score: 16-20%
CA Enviroscreen 4 Score: 15-20%
Military DOD Site: No
Facility Project Subtype: Not reported
RWQCB Region: CENTRAL COAST RWQCB (REGION 3)
Site History: Not reported

LUST:

Global Id: T060876507
Contact Type: Local Agency Caseworker - Primary Caseworker
Contact Name: JOHN B. GERBRANDT
Organization Name: SANTA CRUZ COUNTY
Address: 701 Ocean Street, Room 312
City: SANTA CRUZ
Email: john.gerbrandt@santacruzcounty.us
Phone Number: Not reported

Global Id: T060876507
Contact Type: Regional Board Caseworker
Contact Name: TOM SAYLES
Organization Name: CENTRAL COAST RWQCB (REGION 3)
Address: 895 AEROVISTA PL, SUITE 101
City: SAN LUIS OBISPO
Email: tom.sayles@waterboards.ca.gov
Phone Number: Not reported

Map ID
Direction
Distance
Elevation

MAP FINDINGS

Site

Database(s)

EDR ID Number
EPA ID Number

PACIFIC BELL (Continued)

1000251264

LUST:

Global Id: T060876507
Action Type: Other
Date: 01/02/1995
Action: Leak Reported

Global Id: T060876507
Action Type: ENFORCEMENT
Date: 02/21/2002
Action: Clean Up Fund - Letter to RP

Global Id: T060876507
Action Type: ENFORCEMENT
Date: 06/02/2005
Action: Closure/No Further Action Letter

Global Id: T060876507
Action Type: ENFORCEMENT
Date: 09/09/2001
Action: Closure/No Further Action Letter

Global Id: T060876507
Action Type: ENFORCEMENT
Date: 01/21/2000
Action: 13267 Requirement

Global Id: T060876507
Action Type: RESPONSE
Date: 04/20/2000
Action: Monitoring Report - Quarterly

LUST:

Global Id: T060876507
Status: Open - Case Begin Date
Status Date: 01/02/1995

Global Id: T060876507
Status: Completed - Case Closed
Status Date: 07/09/2001

LUST REG 3:

Region: 3
Regional Board: Central Coast Region
Facility County: Santa Cruz
Global ID: T060876507
Status: Not reported
Case Number: 3337
Local Case Num: Not reported
Case Type: O
Substance: Gasoline
Quantity: Not reported
Abatement Method: Not reported
Leak Source: UNK
Leak Cause: UNK
How Stopped: Not reported

Map ID
Direction
Distance
Elevation

MAP FINDINGS

Site

Database(s)

EDR ID Number
EPA ID Number

PACIFIC BELL (Continued)

1000251264

How Discovered: Tank Closure
Release Date: / /
Discovered Date: Not reported
Enter Date: / /
Stop Date: Not reported
Review Date: / /
Enforce Date: Not reported
Close Date: Not reported
Enforcement Type: Not reported
Responsible Party: MARK EDGAR
RP Address: 3707 KINGS WAY
Contact: Not reported
Cross Street: Not reported
Local Agency: 44000
Lead Agency: Local Agency
Staff Initials: TAS
Confirm Leak: Not reported
Workplan: Not reported
Prelim Assess: Not reported
Pollution Char: / /
Remedial Plan: Not reported
Remedial Action: Not reported
Monitoring: / /
Pilot Program: UST
Interim Action: Not reported
Funding: Not reported
MTBE Class: *
Max MTBE Grnd Wtr: Not reported
Max MTBE Soil: Not reported
Max MTBE Data: / /
MTBE Tested: NT
Lat/Long: 36.982497 / -121.96909
Soil Qualifier: Not reported
Grnd Wtr Qualifier: Not reported
Mtbe Concentratn: 0
Mtbe Fuel: 1
Org Name: Not reported
Basin Plan: Not reported
Beneficial: Not reported
Priority: Not reported
UST Cleanup Fund ID: Not reported
Suspended: Not reported
Operator: Not reported
Water System: Not reported
Well Name: Not reported
Distance From Well: 0
Assigned Name: Not reported
Summary: Haz Mat incident report filed

CORTESE:

Name: PACIFIC BELL FLEET OPERATIONS
Address: 7070 SOQUEL AVENUE
City,State,Zip: SANTA CRUZ, CA 95062
Region: CORTESE
Envirostor Id: Not reported
Global ID: T060876507
Site/Facility Type: LUST CLEANUP SITE

Map ID
Direction
Distance
Elevation

MAP FINDINGS

Site

Database(s)

EDR ID Number
EPA ID Number

PACIFIC BELL (Continued)

1000251264

Cleanup Status: COMPLETED - CASE CLOSED
Status Date: Not reported
Site Code: Not reported
Latitude: Not reported
Longitude: Not reported
Owner: Not reported
Enf Type: Not reported
Swat R: Not reported
Flag: active
Order No: Not reported
Waste Discharge System No: Not reported
Effective Date: Not reported
Region 2: Not reported
WID Id: Not reported
Solid Waste Id No: Not reported
Waste Management Uit Name: Not reported
File Name: Active Open

SANTA CRUZ CO SITE MITI:

APN Number: 031-021-81
Name: PACIFIC BELL FLEET OPERATIONS
Address: 7070 SOQUEL AVE
City,State,Zip: SANTA CRUZ, CA
Case Status: CLOSED
Case Type: Not reported
Global ID: T060876507
RO Number: Not reported
Agency: RWQCB
Closure Letter Date: 7/9/2001
Notes: Not reported

CERS:

Name: PACIFIC BELL FLEET OPERATIONS
Address: 7070 SOQUEL AVENUE
City,State,Zip: SANTA CRUZ, CA 95062
Site ID: 674191
CERS ID: T060876507
CERS Description: Leaking Underground Storage Tank Cleanup Site

Affiliation:

Affiliation Type Desc: Regional Board Caseworker
Entity Name: TOM SAYLES - CENTRAL COAST RWQCB (REGION 3)
Entity Title: Not reported
Affiliation Address: 895 AEROVISTA PL, SUITE 101
Affiliation City: SAN LUIS OBISPO
Affiliation State: CA
Affiliation Country: Not reported
Affiliation Zip: Not reported
Affiliation Phone: ,

MAP FINDINGS

Map ID
 Direction
 Distance
 Elevation

Site

Database(s)

EDR ID Number
 EPA ID Number

102
SSE
1/4-1/2
0.319 mi.
1684 ft.

TOYOTA OF SANTA CRUZ
4200 AUTO PLAZA DR
CAPITOLA, CA 95010

RCRA-SQG
CPS-SLIC
AST
SWEEPS UST
FINDS
ECHO
CUPA Listings
HWTS
HAZNET
NPDES
LA Co. Site Mitigation
CIWQS
CERS

Relative:
Lower

Actual:
104 ft.

1000230404
CAD981970122

RCRA Listings:

Date Form Received by Agency:	20061227
Handler Name:	Toyota Of Santa Cruz
Handler Address:	4200 AUTO PLAZA DR
Handler City,State,Zip:	CAPITOLA, CA 95010
EPA ID:	CAD981970122
Contact Name:	STEVE VOLLERS
Contact Address:	4200 AUTO PLAZA DR
Contact City,State,Zip:	CAPITOLA, CA 95010
Contact Telephone:	831-462-4200
Contact Fax:	Not reported
Contact Email:	STEVE@SANTACRUZTOYOTA
Contact Title:	Not reported
EPA Region:	09
Land Type:	Private
Federal Waste Generator Description:	Small Quantity Generator
Non-Notifier:	Not reported
Biennial Report Cycle:	Not reported
Accessibility:	Not reported
Active Site Indicator:	Handler Activities
State District Owner:	Not reported
State District:	Not reported
Mailing Address:	4200 AUTO PLAZA DR
Mailing City,State,Zip:	CAPITOLA, CA 95010
Owner Name:	Gary Shipman
Owner Type:	Private
Operator Name:	Gary Shipman
Operator Type:	Private
Short-Term Generator Activity:	No
Importer Activity:	No
Mixed Waste Generator:	No
Transporter Activity:	No
Transfer Facility Activity:	No
Recycler Activity with Storage:	No
Small Quantity On-Site Burner Exemption:	No
Smelting Melting and Refining Furnace Exemption:	No
Underground Injection Control:	No
Off-Site Waste Receipt:	No
Universal Waste Indicator:	No
Universal Waste Destination Facility:	No
Federal Universal Waste:	No
Active Site State-Reg Handler:	---
Federal Facility Indicator:	Not reported
Hazardous Secondary Material Indicator:	N
Sub-Part K Indicator:	Not reported

Map ID
Direction
Distance
Elevation

MAP FINDINGS

Site

Database(s)

EDR ID Number
EPA ID Number

TOYOTA OF SANTA CRUZ (Continued)

1000230404

2018 GPRA Permit Baseline:	Not on the Baseline
2018 GPRA Renewals Baseline:	Not on the Baseline
202 GPRA Corrective Action Baseline:	No
Subject to Corrective Action Universe:	No
Non-TSDFs Where RCRA CA has Been Imposed Universe:	No
Corrective Action Priority Ranking:	No NCAPS ranking
Environmental Control Indicator:	No
Institutional Control Indicator:	No
Human Exposure Controls Indicator:	N/A
Groundwater Controls Indicator:	N/A
Significant Non-Complier Universe:	No
Unaddressed Significant Non-Complier Universe:	No
Addressed Significant Non-Complier Universe:	No
Significant Non-Complier With a Compliance Schedule Universe:	No
Financial Assurance Required:	Not reported
Handler Date of Last Change:	20061229
Recognized Trader-Importer:	No
Recognized Trader-Exporter:	No
Importer of Spent Lead Acid Batteries:	No
Exporter of Spent Lead Acid Batteries:	No
Recycler Activity Without Storage:	No
Manifest Broker:	No
Sub-Part P Indicator:	No

Hazardous Waste Summary:

Waste Code:	D001
Waste Description:	Ignitable Waste
Waste Code:	D002
Waste Description:	Corrosive Waste
Waste Code:	D008
Waste Description:	Lead
Waste Code:	D018
Waste Description:	Benzene
Waste Code:	F008
Waste Description:	Plating Bath Residues From The Bottom Of Plating Baths From Electroplating Operations In Which Cyanides Are Used In The Process.

Handler - Owner Operator:

Owner/Operator Indicator:	Owner
Owner/Operator Name:	GARY SHIPMAN
Legal Status:	Private
Date Became Current:	20010101
Date Ended Current:	Not reported
Owner/Operator Address:	4200 AUTO PLAZA DR
Owner/Operator City, State, Zip:	CAPITOLA, CA 95010
Owner/Operator Telephone:	Not reported
Owner/Operator Telephone Ext:	Not reported
Owner/Operator Fax:	Not reported
Owner/Operator Email:	Not reported
Owner/Operator Indicator:	Operator

Map ID
Direction
Distance
Elevation

MAP FINDINGS

Site

Database(s)

EDR ID Number
EPA ID Number

TOYOTA OF SANTA CRUZ (Continued)

1000230404

Owner/Operator Name: NOT REQUIRED
Legal Status: Private
Date Became Current: Not reported
Date Ended Current: Not reported
Owner/Operator Address: NOT REQUIRED
Owner/Operator City,State,Zip: NOT REQUIRED, ME 99999
Owner/Operator Telephone: 415-555-1212
Owner/Operator Telephone Ext: Not reported
Owner/Operator Fax: Not reported
Owner/Operator Email: Not reported

Owner/Operator Indicator: Owner
Owner/Operator Name: PUGLISI SAL
Legal Status: Private
Date Became Current: Not reported
Date Ended Current: Not reported
Owner/Operator Address: NOT REQUIRED
Owner/Operator City,State,Zip: NOT REQUIRED, ME 99999
Owner/Operator Telephone: 415-555-1212
Owner/Operator Telephone Ext: Not reported
Owner/Operator Fax: Not reported
Owner/Operator Email: Not reported

Owner/Operator Indicator: Operator
Owner/Operator Name: GARY SHIPMAN
Legal Status: Private
Date Became Current: 20010101
Date Ended Current: Not reported
Owner/Operator Address: Not reported
Owner/Operator City,State,Zip: Not reported
Owner/Operator Telephone: Not reported
Owner/Operator Telephone Ext: Not reported
Owner/Operator Fax: Not reported
Owner/Operator Email: Not reported

Historic Generators:

Receive Date: 19870520
Handler Name: PERFORMANCE CARS LTD
Federal Waste Generator Description: Small Quantity Generator
State District Owner: Ca
Large Quantity Handler of Universal Waste: No
Recognized Trader Importer: No
Recognized Trader Exporter: No
Spent Lead Acid Battery Importer: No
Spent Lead Acid Battery Exporter: No
Current Record: No
Non Storage Recycler Activity: Not reported
Electronic Manifest Broker: Not reported

Receive Date: 20061227
Handler Name: TOYOTA OF SANTA CRUZ
Federal Waste Generator Description: Small Quantity Generator
State District Owner: Not reported
Large Quantity Handler of Universal Waste: No
Recognized Trader Importer: No
Recognized Trader Exporter: No
Spent Lead Acid Battery Importer: No

Map ID
Direction
Distance
Elevation

MAP FINDINGS

Site

Database(s)

EDR ID Number
EPA ID Number

TOYOTA OF SANTA CRUZ (Continued)

1000230404

Spent Lead Acid Battery Exporter: No
Current Record: Yes
Non Storage Recycler Activity: Not reported
Electronic Manifest Broker: Not reported

List of NAICS Codes and Descriptions:

NAICS Code: 44111
NAICS Description: NEW CAR DEALERS

NAICS Code: 44112
NAICS Description: USED CAR DEALERS

NAICS Code: 81111
NAICS Description: AUTOMOTIVE MECHANICAL AND ELECTRICAL REPAIR AND MAINTENANCE

NAICS Code: 811111
NAICS Description: GENERAL AUTOMOTIVE REPAIR

Facility Has Received Notices of Violations:

Violations: No Violations Found

Evaluation Action Summary:

Evaluations: No Evaluations Found

CPS-SLIC:

Name: TOYOTA OF SANTA CRUZ
Address: 4200 AUTO PLAZA DRIVE
City,State,Zip: CAPITOLA, CA 95010
Region: STATE
Facility Status: Completed - Case Closed
Status Date: 10/30/2015
Global Id: T10000007213
Lead Agency: SANTA CRUZ COUNTY
Lead Agency Case Number: RO0000358
Latitude: 36.9817
Longitude: -121.96225
Case Type: Cleanup Program Site
Case Worker: JBG
Local Agency: SANTA CRUZ COUNTY
RB Case Number: Not reported
File Location: All Files are on GeoTracker or in the Local Agency Database
Potential Media Affected: Soil
Potential Contaminants of Concern: Diesel, Gasoline, Waste Oil / Motor / Hydraulic / Lubricating
EPA Region: 9
Coordinate Source: Not reported
Cuf Case: NO
Quantity Released Gallons: Not reported
Begin Date: 07/13/2015
Leak Reported Date: 07/13/2015
How Discovered: Site Assessment/Site Investigation
How Discovered Description: Not reported
Discharge Source: Other
Discharge Cause: Other
Stop Method: Close and Remove Tank

Map ID
Direction
Distance
Elevation

MAP FINDINGS

Site

Database(s)

EDR ID Number
EPA ID Number

TOYOTA OF SANTA CRUZ (Continued)

1000230404

Stop Description: Not reported
No Further Action Date: 10/30/2015
CA Water Watershed Name: Big Basin - Santa Cruz - Aptos-Soquel (304.13)
Dwr Groundwater Subbasin Name: Santa Cruz Mid-County (3-001)
Disadvantaged Community: Not reported
CA Enviroscreen 3 Score: 16-20%
CA Enviroscreen 4 Score: 15-20%
Military DOD Site: No
Facility Project Subtype: Not reported
RWQCB Region: CENTRAL COAST RWQCB (REGION 3)
Site History: This GeoTracker case is for the petroleum hydrocarbon contaminated soil associated with the former hydraulic hoists and former oil/water separator (clarifier) and not for the former waste oil UST and associated piping at the site.

[Click here to access the California GeoTracker records for this facility:](#)

AST:

Name: TOYOTA OF SANTA CRUZ
Address: 4200 AUTO PLAZA DR
City/Zip: CAPITOLA,95010
Certified Unified Program Agencies: Not reported
Owner: TOYOTA OF SANTA CRUZ
Total Gallons: Not reported
CERSID: 10121443
Facility ID: 44-000-001514
Business Name: Toyota of Santa Cruz
Phone: (831)462-4200
Fax: (831)462-3971
Mailing Address: 4200 Auto Plaza Dr
Mailing Address City: Capitola
Mailing Address State: CA
Mailing Address Zip Code: 95010
Operator Name: GARY SHIPMAN
Operator Phone: (831)462-4200
Owner Phone: (831)462-4200
Owner Mail Address: 4200 Auto Plaza Dr
Owner State: CA
Owner Zip Code: 95010
Owner Country: United States
Property Owner Name: Not reported
Property Owner Phone: Not reported
Property Owner Mailing Address: Not reported
Property Owner City: Not reported
Property Owner Stat : Not reported
Property Owner Zip Code: Not reported
Property Owner Country: Not reported
EPAID: CAD981970122

SWEEPS UST:

Name: BERGSTROM MOTOR CO.
Address: 4200 AUTO PLAZA DR
City: CAPITOLA
Status: Active
Comp Number: 5472
Number: 1

Map ID
Direction
Distance
Elevation

MAP FINDINGS

Site

Database(s)

EDR ID Number
EPA ID Number

TOYOTA OF SANTA CRUZ (Continued)

1000230404

Board Of Equalization: Not reported
Referral Date: 09-24-91
Action Date: 09-24-91
Created Date: 09-24-91
Owner Tank Id: 1
SWRCB Tank Id: 44-000-005472-000001
Tank Status: A
Capacity: 500
Active Date: 09-24-91
Tank Use: OIL
STG: W
Content: WASTE OIL
Number Of Tanks: 2

Name: BERGSTROM MOTOR CO.
Address: 4200 AUTO PLAZA DR
City: CAPITOLA
Status: Active
Comp Number: 5472
Number: 1
Board Of Equalization: Not reported
Referral Date: 09-24-91
Action Date: 09-24-91
Created Date: 09-24-91
Owner Tank Id: 2
SWRCB Tank Id: 44-000-005472-000002
Tank Status: A
Capacity: 1000
Active Date: 09-24-91
Tank Use: M.V. FUEL
STG: P
Content: REG UNLEADED
Number Of Tanks: Not reported

FINDS:

Registry ID: 110057078424

[Click Here for FRS Facility Detail Report:](#)

Environmental Interest/Information System:

The California Environmental Reporting System (CERS) is a statewide web-based user and information exchange system to support over 140,000 regulated businesses and over 130 local agencies in electronically collecting and reporting significant hazardous materials, hazardous waste and compliance and enforcement data as mandated by California law. Under oversight by Cal/EPA, certified local governing agencies (Unified Program Agencies - UPAs) consolidate, coordinate and provide consistent regulatory activities for six state and federal environmental programs.

The National Pollutant Discharge Elimination System (NPDES) module of the Integrated Compliance Information System (ICIS). Under NPDES, all facilities that discharge pollutants from any point source into waters of the United States are required to obtain a permit. The permit will likely contain limits on what can be discharged, impose monitoring and reporting requirements, and include other provisions to ensure that the discharge does not adversely affect water quality.

The California Environmental Protection Agency (CalEPA) has recently

Map ID
Direction
Distance
Elevation

MAP FINDINGS

Site

Database(s)

EDR ID Number
EPA ID Number

TOYOTA OF SANTA CRUZ (Continued)

1000230404

implemented a new data warehouse system (nSite). This data warehouse combines and merges facility and site information from five different systems managed within CalEPA. The five systems are: California Environmental Reporting System (CERS), EnviroStor, GeoTracker, California Integrated Water Quality System (CIWQS), and Toxic Release Inventory (TRI).

The Resource Conservation and Recovery Act Information System (RCRAInfo) is EPA's comprehensive information system in support of the Resource Conservation and Recovery Act (RCRA) of 1976 and the Hazardous and Solid Waste Amendments (HSWA) of 1984. It tracks many types of information about generators, transporters, treaters, storers, and disposers of hazardous waste.

Registry ID: 110070593555

Click Here for FRS Facility Detail Report:

Environmental Interest/Information System:

The Resource Conservation and Recovery Act Information System (RCRAInfo) is EPA's comprehensive information system in support of the Resource Conservation and Recovery Act (RCRA) of 1976 and the Hazardous and Solid Waste Amendments (HSWA) of 1984. It tracks many types of information about generators, transporters, treaters, storers, and disposers of hazardous waste.

Click this hyperlink while viewing on your computer to access additional FINDS: detail in the EDR Site Report.

ECHO:

Envid: 1000230404
Registry ID: 110057078424
DFR URL: <http://echo.epa.gov/detailed-facility-report?fid=110057078424>
Name: TOYOTA OF SANTA CRUZ
Address: 4200 AUTO PLAZA DR
City,State,Zip: CAPITOLA, CA 95010

CUPA SANTA CRUZ:

Name: TOYOTA OF SANTA CRUZ
Address: 4200 AUTO PLAZA DR
City,State,Zip: CAPITOLA, CA 95010
Facility Id: FA0001514
Cross Street: GROSS RD EXT
Description: HMMP STANDARD FORM QR 3

Name: TOYOTA OF SANTA CRUZ
Address: 4200 AUTO PLAZA DR
City,State,Zip: CAPITOLA, CA 95010
Facility Id: FA0001514
Cross Street: GROSS RD EXT
Description: ABOVEGROUND PETROLEUM STORAGE-SPCC FACILITY

Name: TOYOTA OF SANTA CRUZ
Address: 4200 AUTO PLAZA DR
City,State,Zip: CAPITOLA, CA 95010
Facility Id: FA0001514
Cross Street: GROSS RD EXT
Description: HMMP STANDARD FORM FILING FEE

Name: TOYOTA OF SANTA CRUZ

Map ID
Direction
Distance
Elevation

MAP FINDINGS

Site

Database(s)

EDR ID Number
EPA ID Number

TOYOTA OF SANTA CRUZ (Continued)

1000230404

Address: 4200 AUTO PLAZA DR
City,State,Zip: CAPITOLA, CA 95010
Facility Id: FA0001514
Cross Street: GROSS RD EXT
Description: HAZARDOUS WASTE GENERATOR (HMMP STD FORM)

HWTS:

Name: TOYOTA OF SANTA CRUZ
Address: 4200 AUTO PLAZA DR
Address 2: Not reported
City,State,Zip: CAPITOLA, CA 95010
EPA ID: CAD981970122
Inactive Date: 06/30/2020
Create Date: 07/03/1987
Last Act Date: Not reported
Mailing Name: Not reported
Mailing Address: 4200 AUTO PLAZA DRIVE
Mailing Address 2: Not reported
Mailing City,State,Zip: CAPITOLA, CA 95010
Owner Name: TOYOTA OF SANTA CRUZ
Owner Address: 4200 AUTO PLAZA DR
Owner Address 2: Not reported
Owner City,State,Zip: CAPITOLA, CA 950100000
Owner Phone: Not reported
Owner Fax: Not reported
Contact Name: BRUCE FEINBERG
Contact Address: 4200 AUTO PLAZA DRIVE
Contact Address 2: Not reported
City,State,Zip: CAPITOLA, CA 95010
Contact Phone: Not reported
Contact Fax: Not reported
Facility Status: Inactive
Facility Type: PERMANENT
Category: FEDERAL
Latitude: 36.982219
Longitude: -121.963215

NAICS:

EPA ID: CAD981970122
Create Date: 2007-06-22 13:31:31.150
NAICS Code: 44111
NAICS Description: New Car Dealers
Issued EPA ID Date: 1987-07-03 00:00:00
Inactive Date: 2020-06-30 00:00:00
Facility Name: TOYOTA OF SANTA CRUZ
Facility Address: 4200 AUTO PLAZA DR
Facility Address 2: Not reported
Facility City: CAPITOLA
Facility County: Not reported
Facility State: CA
Facility Zip: 950102073

HAZNET:

Name: TOYOTA OF SANTA CRUZ
Address: 4200 AUTO PLAZA DR
Address 2: Not reported

Map ID
Direction
Distance
Elevation

MAP FINDINGS

Site

Database(s)

EDR ID Number
EPA ID Number

TOYOTA OF SANTA CRUZ (Continued)

1000230404

City,State,Zip:	CAPITOLA, CA 950102073
Contact:	BRUCE FEINBERG
Telephone:	8314624200
Mailing Name:	Not reported
Mailing Address:	4200 AUTO PLAZA DRIVE
Year:	2021
Gepaid:	CAD981970122
TSD EPA ID:	CAD980887418
CA Waste Code:	133 - Aqueous solution with total organic residues 10 percent or more
Disposal Method:	H141 - Storage, Bulking, And/Or Transfer Off Site--No Treatment/Reovery (H010-H129) Or (H131-H135)
Tons:	1.87657
Year:	2021
Gepaid:	CAD981970122
TSD EPA ID:	CAD059494310
CA Waste Code:	331 - Off-specification, aged or surplus organics
Disposal Method:	H141 - Storage, Bulking, And/Or Transfer Off Site--No Treatment/Reovery (H010-H129) Or (H131-H135)
Tons:	0.15
Year:	2021
Gepaid:	CAD981970122
TSD EPA ID:	UTD991301748
CA Waste Code:	331 - Off-specification, aged or surplus organics
Disposal Method:	H132 - Landfill Or Surface Impoundment That Will Be Closed As Landfill(To Include On-Site Treatment And/Or Stabilization)
Tons:	0.375
Year:	2021
Gepaid:	CAD981970122
TSD EPA ID:	CAD028409019
CA Waste Code:	331 - Off-specification, aged or surplus organics
Disposal Method:	H141 - Storage, Bulking, And/Or Transfer Off Site--No Treatment/Reovery (H010-H129) Or (H131-H135)
Tons:	0.95851
Year:	2021
Gepaid:	CAD981970122
TSD EPA ID:	NED981723513
CA Waste Code:	331 - Off-specification, aged or surplus organics
Disposal Method:	H040 - Incineration--Thermal Destruction Other Than Use As A Fuel
Tons:	0.099
Year:	2020
Gepaid:	CAD981970122
TSD EPA ID:	CAD059494310
CA Waste Code:	331 - Off-specification, aged or surplus organics
Disposal Method:	H141 - Storage, Bulking, And/Or Transfer Off Site--No Treatment/Reovery (H010-H129) Or (H131-H135)
Tons:	0.5565
Year:	2020
Gepaid:	CAD981970122
TSD EPA ID:	UTD991301748
CA Waste Code:	331 - Off-specification, aged or surplus organics

Map ID
Direction
Distance
Elevation

MAP FINDINGS

Site

Database(s)

EDR ID Number
EPA ID Number

TOYOTA OF SANTA CRUZ (Continued)

1000230404

Disposal Method:	H132 - Landfill Or Surface Impoundment That Will Be Closed As Landfill(To Include On-Site Treatment And/Or Stabilization)
Tons:	0.75
Year:	2020
Gepaid:	CAD981970122
TSD EPA ID:	NED981723513
CA Waste Code:	331 - Off-specification, aged or surplus organics
Disposal Method:	H040 - Incineration--Thermal Destruction Other Than Use As A Fuel
Tons:	0.0825
Year:	2020
Gepaid:	CAD981970122
TSD EPA ID:	CAD980887418
CA Waste Code:	133 - Aqueous solution with total organic residues 10 percent or more
Disposal Method:	H141 - Storage, Bulking, And/Or Transfer Off Site--No Treatment/Reovery (H010-H129) Or (H131-H135)
Tons:	1.25104
Year:	2019
Gepaid:	CAD981970122
TSD EPA ID:	NED981723513
CA Waste Code:	213 - Hydrocarbon solvents (benzene, hexane, Stoddard, Etc.)
Disposal Method:	H040 - Incineration--Thermal Destruction Other Than Use As A Fuel
Tons:	0.08000

[Click this hyperlink](#) while viewing on your computer to access 71 additional CA HAZNET: record(s) in the EDR Site Report.

Additional Info:

Year:	2021
Gen EPA ID:	CAD981970122
Shipment Date:	9/15/2020
Creation Date:	11/10/2020
Receipt Date:	10/21/2020
Manifest ID:	006454808GBF
Trans EPA ID:	CAD088838222
Trans Name:	Bayside Oil II, Inc
Trans 2 EPA ID:	MAD039322250
Trans 2 Name:	Clean Harbors Environmental Services, Inc.
TSD EPA ID:	UTD991301748
Trans Name:	Clean Harbors Grassy Mountain LLC
TSD EPA Alt ID:	Not reported
TSD EPA Alt Name:	Not reported
Waste Code Description:	331 - Off-specification, aged, or surplus organics
RCRA Code:	Not reported
Meth Code:	H132 - Landfill Or Surface Impoundment That Will Be Closed As Landfill(To Include On-Site Treatment And/Or Stabilization)
Quantity Tons:	0.15
Waste Quantity:	300
Quantity Unit:	P
Additional Code 1:	Not reported
Additional Code 2:	Not reported
Additional Code 3:	Not reported
Additional Code 4:	Not reported

Map ID
Direction
Distance
Elevation

MAP FINDINGS

Site

Database(s)

EDR ID Number
EPA ID Number

TOYOTA OF SANTA CRUZ (Continued)

1000230404

Additional Code 5:	Not reported
Shipment Date:	8/28/2020
Creation Date:	10/6/2020
Receipt Date:	9/16/2020
Manifest ID:	006454764GBF
Trans EPA ID:	MAD039322250
Trans Name:	Clean Harbors Environmental Services, Inc.
Trans 2 EPA ID:	Not reported
Trans 2 Name:	Not reported
TSDf EPA ID:	UTD991301748
Trans Name:	Clean Harbors Grassy Mountain LLC
TSDf Alt EPA ID:	Not reported
TSDf Alt Name:	Not reported
Waste Code Description:	331 - Off-specification, aged, or surplus organics
RCRA Code:	Not reported
Meth Code:	H132 - Landfill Or Surface Impoundment That Will Be Closed As Landfill(To Include On-Site Treatment And/Or Stabilization)
Quantity Tons:	0.075
Waste Quantity:	150
Quantity Unit:	P
Additional Code 1:	Not reported
Additional Code 2:	Not reported
Additional Code 3:	Not reported
Additional Code 4:	Not reported
Additional Code 5:	Not reported
Shipment Date:	7/20/2020
Creation Date:	8/26/2020
Receipt Date:	8/5/2020
Manifest ID:	006454700GBF
Trans EPA ID:	CAD088838222
Trans Name:	Bayside Oil II, Inc
Trans 2 EPA ID:	MAD039322250
Trans 2 Name:	Clean Harbors Environmental Services, Inc.
TSDf EPA ID:	UTD991301748
Trans Name:	Clean Harbors Grassy Mountain LLC
TSDf Alt EPA ID:	Not reported
TSDf Alt Name:	Not reported
Waste Code Description:	331 - Off-specification, aged, or surplus organics
RCRA Code:	Not reported
Meth Code:	H132 - Landfill Or Surface Impoundment That Will Be Closed As Landfill(To Include On-Site Treatment And/Or Stabilization)
Quantity Tons:	0.15
Waste Quantity:	300
Quantity Unit:	P
Additional Code 1:	Not reported
Additional Code 2:	Not reported
Additional Code 3:	Not reported
Additional Code 4:	Not reported
Additional Code 5:	Not reported
Shipment Date:	6/23/2020
Creation Date:	7/29/2020
Receipt Date:	7/9/2020
Manifest ID:	006454641GBF
Trans EPA ID:	CAD088838222

Map ID
Direction
Distance
Elevation

MAP FINDINGS

Site

Database(s)

EDR ID Number
EPA ID Number

TOYOTA OF SANTA CRUZ (Continued)

1000230404

Trans Name:	Bayside Oil II, Inc
Trans 2 EPA ID:	MAD039322250
Trans 2 Name:	Clean Harbors Environmental Services, Inc.
TSDf EPA ID:	NED981723513
Trans Name:	Clean Harbors Environmental Services, Inc.
TSDf Alt EPA ID:	Not reported
TSDf Alt Name:	Not reported
Waste Code Description:	331 - Off-specification, aged, or surplus organics
RCRA Code:	D001,D018
Meth Code:	H040 - Incineration--Thermal Destruction Other Than Use As A Fuel
Quantity Tons:	0.0825
Waste Quantity:	25
Quantity Unit:	G
Additional Code 1:	Not reported
Additional Code 2:	Not reported
Additional Code 3:	Not reported
Additional Code 4:	Not reported
Additional Code 5:	Not reported
Shipment Date:	6/16/2020
Creation Date:	7/28/2020
Receipt Date:	7/8/2020
Manifest ID:	006454624GBF
Trans EPA ID:	CAD088838222
Trans Name:	Bayside Oil II, Inc
Trans 2 EPA ID:	MAD039322250
Trans 2 Name:	Clean Harbors Environmental Services, Inc.
TSDf EPA ID:	UTD991301748
Trans Name:	Clean Harbors Grassy Mountain LLC
TSDf Alt EPA ID:	Not reported
TSDf Alt Name:	Not reported
Waste Code Description:	331 - Off-specification, aged, or surplus organics
RCRA Code:	Not reported
Meth Code:	H132 - Landfill Or Surface Impoundment That Will Be Closed As Landfill(To Include On-Site Treatment And/Or Stabilization)
Quantity Tons:	0.15
Waste Quantity:	300
Quantity Unit:	P
Additional Code 1:	Not reported
Additional Code 2:	Not reported
Additional Code 3:	Not reported
Additional Code 4:	Not reported
Additional Code 5:	Not reported
Shipment Date:	5/12/2020
Creation Date:	6/10/2020
Receipt Date:	5/21/2020
Manifest ID:	006454526GBF
Trans EPA ID:	CAD088838222
Trans Name:	Bayside Oil II, Inc
Trans 2 EPA ID:	MAD039322250
Trans 2 Name:	Clean Harbors Environmental Services, Inc.
TSDf EPA ID:	CAD059494310
Trans Name:	Clean Harbors San Jose LLC
TSDf Alt EPA ID:	Not reported
TSDf Alt Name:	Not reported
Waste Code Description:	331 - Off-specification, aged, or surplus organics

Map ID
Direction
Distance
Elevation

MAP FINDINGS

Site

Database(s)

EDR ID Number
EPA ID Number

TOYOTA OF SANTA CRUZ (Continued)

1000230404

RCRA Code:	Not reported
Meth Code:	H141 - Storage, Bulking, And/Or Transfer Off Site--No Treatment/Reovery (H010-H129) Or (H131-H135)
Quantity Tons:	0.075
Waste Quantity:	150
Quantity Unit:	P
Additional Code 1:	Not reported
Additional Code 2:	Not reported
Additional Code 3:	Not reported
Additional Code 4:	Not reported
Additional Code 5:	Not reported
Shipment Date:	4/21/2020
Creation Date:	5/12/2020
Receipt Date:	4/22/2020
Manifest ID:	007155737SKS
Trans EPA ID:	TXR000081205
Trans Name:	Safety-Kleen Systems, Inc.
Trans 2 EPA ID:	Not reported
Trans 2 Name:	Not reported
TSDf EPA ID:	CAD980887418
Trans Name:	Safety-Kleen of California, Inc.
TSDf Alt EPA ID:	Not reported
TSDf Alt Name:	Not reported
Waste Code Description:	133 - Aqueous solution with 10% or more total organic residues
RCRA Code:	Not reported
Meth Code:	H141 - Storage, Bulking, And/Or Transfer Off Site--No Treatment/Reovery (H010-H129) Or (H131-H135)
Quantity Tons:	0.41701
Waste Quantity:	100
Quantity Unit:	G
Additional Code 1:	Not reported
Additional Code 2:	Not reported
Additional Code 3:	Not reported
Additional Code 4:	Not reported
Additional Code 5:	Not reported
Shipment Date:	4/14/2020
Creation Date:	5/21/2020
Receipt Date:	5/1/2020
Manifest ID:	006454511GBF
Trans EPA ID:	CAD088838222
Trans Name:	Bayside Oil II, Inc
Trans 2 EPA ID:	MAD039322250
Trans 2 Name:	Clean Harbors Environmental Services, Inc.
TSDf EPA ID:	CAD059494310
Trans Name:	Clean Harbors San Jose LLC
TSDf Alt EPA ID:	Not reported
TSDf Alt Name:	Not reported
Waste Code Description:	331 - Off-specification, aged, or surplus organics
RCRA Code:	Not reported
Meth Code:	H141 - Storage, Bulking, And/Or Transfer Off Site--No Treatment/Reovery (H010-H129) Or (H131-H135)
Quantity Tons:	0.15
Waste Quantity:	300
Quantity Unit:	P
Additional Code 1:	Not reported

Map ID
Direction
Distance
Elevation

MAP FINDINGS

Site

Database(s)

EDR ID Number
EPA ID Number

TOYOTA OF SANTA CRUZ (Continued)

1000230404

Additional Code 2:	Not reported
Additional Code 3:	Not reported
Additional Code 4:	Not reported
Additional Code 5:	Not reported
Shipment Date:	2/5/2020
Creation Date:	3/15/2020
Receipt Date:	2/24/2020
Manifest ID:	006454393GBF
Trans EPA ID:	CAD088838222
Trans Name:	Bayside Oil II, Inc
Trans 2 EPA ID:	MAD039322250
Trans 2 Name:	Clean Harbors Environmental Services, Inc.
TSDf EPA ID:	CAD059494310
Trans Name:	Clean Harbors San Jose LLC
TSDf Alt EPA ID:	Not reported
TSDf Alt Name:	Not reported
Waste Code Description:	331 - Off-specification, aged, or surplus organics
RCRA Code:	Not reported
Meth Code:	H141 - Storage, Bulking, And/Or Transfer Off Site--No Treatment/Reovery (H010-H129) Or (H131-H135)
Quantity Tons:	0.075
Waste Quantity:	150
Quantity Unit:	P
Additional Code 1:	Not reported
Additional Code 2:	Not reported
Additional Code 3:	Not reported
Additional Code 4:	Not reported
Additional Code 5:	Not reported
Shipment Date:	2/25/2020
Creation Date:	3/29/2020
Receipt Date:	3/9/2020
Manifest ID:	006454429GBF
Trans EPA ID:	CAD088838222
Trans Name:	Bayside Oil II, Inc
Trans 2 EPA ID:	MAD039322250
Trans 2 Name:	Clean Harbors Environmental Services, Inc.
TSDf EPA ID:	CAD059494310
Trans Name:	Clean Harbors San Jose LLC
TSDf Alt EPA ID:	Not reported
TSDf Alt Name:	Not reported
Waste Code Description:	331 - Off-specification, aged, or surplus organics
RCRA Code:	Not reported
Meth Code:	H141 - Storage, Bulking, And/Or Transfer Off Site--No Treatment/Reovery (H010-H129) Or (H131-H135)
Quantity Tons:	0.075
Waste Quantity:	150
Quantity Unit:	P
Additional Code 1:	Not reported
Additional Code 2:	Not reported
Additional Code 3:	Not reported
Additional Code 4:	Not reported
Additional Code 5:	Not reported

Additional Info:

Year: 2020

Map ID
Direction
Distance
Elevation

MAP FINDINGS

Site

Database(s)

EDR ID Number
EPA ID Number

TOYOTA OF SANTA CRUZ (Continued)

1000230404

Gen EPA ID:	CAD981970122
Shipment Date:	9/15/2020
Creation Date:	11/10/2020
Receipt Date:	10/21/2020
Manifest ID:	006454808GBF
Trans EPA ID:	CAD088838222
Trans Name:	Bayside Oil II, Inc
Trans 2 EPA ID:	MAD039322250
Trans 2 Name:	Clean Harbors Environmental Services, Inc.
TSDf EPA ID:	UTD991301748
Trans Name:	Clean Harbors Grassy Mountain LLC
TSDf Alt EPA ID:	Not reported
TSDf Alt Name:	Not reported
Waste Code Description:	331 - Off-specification, aged, or surplus organics
RCRA Code:	Not reported
Meth Code:	H132 - Landfill Or Surface Impoundment That Will Be Closed As Landfill(To Include On-Site Treatment And/Or Stabilization)
Quantity Tons:	0.15
Waste Quantity:	300
Quantity Unit:	P
Additional Code 1:	Not reported
Additional Code 2:	Not reported
Additional Code 3:	Not reported
Additional Code 4:	Not reported
Additional Code 5:	Not reported
Shipment Date:	8/28/2020
Creation Date:	10/6/2020
Receipt Date:	9/16/2020
Manifest ID:	006454764GBF
Trans EPA ID:	MAD039322250
Trans Name:	Clean Harbors Environmental Services, Inc.
Trans 2 EPA ID:	Not reported
Trans 2 Name:	Not reported
TSDf EPA ID:	UTD991301748
Trans Name:	Clean Harbors Grassy Mountain LLC
TSDf Alt EPA ID:	Not reported
TSDf Alt Name:	Not reported
Waste Code Description:	331 - Off-specification, aged, or surplus organics
RCRA Code:	Not reported
Meth Code:	H132 - Landfill Or Surface Impoundment That Will Be Closed As Landfill(To Include On-Site Treatment And/Or Stabilization)
Quantity Tons:	0.075
Waste Quantity:	150
Quantity Unit:	P
Additional Code 1:	Not reported
Additional Code 2:	Not reported
Additional Code 3:	Not reported
Additional Code 4:	Not reported
Additional Code 5:	Not reported
Shipment Date:	7/20/2020
Creation Date:	8/26/2020
Receipt Date:	8/5/2020
Manifest ID:	006454700GBF
Trans EPA ID:	CAD088838222

Map ID
Direction
Distance
Elevation

MAP FINDINGS

Site

Database(s)

EDR ID Number
EPA ID Number

TOYOTA OF SANTA CRUZ (Continued)

1000230404

Trans Name:	Bayside Oil II, Inc
Trans 2 EPA ID:	MAD039322250
Trans 2 Name:	Clean Harbors Environmental Services, Inc.
TSDf EPA ID:	UTD991301748
Trans Name:	Clean Harbors Grassy Mountain LLC
TSDf Alt EPA ID:	Not reported
TSDf Alt Name:	Not reported
Waste Code Description:	331 - Off-specification, aged, or surplus organics
RCRA Code:	Not reported
Meth Code:	H132 - Landfill Or Surface Impoundment That Will Be Closed As Landfill(To Include On-Site Treatment And/Or Stabilization)
Quantity Tons:	0.15
Waste Quantity:	300
Quantity Unit:	P
Additional Code 1:	Not reported
Additional Code 2:	Not reported
Additional Code 3:	Not reported
Additional Code 4:	Not reported
Additional Code 5:	Not reported
Shipment Date:	6/23/2020
Creation Date:	7/29/2020
Receipt Date:	7/9/2020
Manifest ID:	006454641GBF
Trans EPA ID:	CAD088838222
Trans Name:	Bayside Oil II, Inc
Trans 2 EPA ID:	MAD039322250
Trans 2 Name:	Clean Harbors Environmental Services, Inc.
TSDf EPA ID:	NED981723513
Trans Name:	Clean Harbors Environmental Services, Inc.
TSDf Alt EPA ID:	Not reported
TSDf Alt Name:	Not reported
Waste Code Description:	331 - Off-specification, aged, or surplus organics
RCRA Code:	D001,D018
Meth Code:	H040 - Incineration--Thermal Destruction Other Than Use As A Fuel
Quantity Tons:	0.0825
Waste Quantity:	25
Quantity Unit:	G
Additional Code 1:	Not reported
Additional Code 2:	Not reported
Additional Code 3:	Not reported
Additional Code 4:	Not reported
Additional Code 5:	Not reported
Shipment Date:	6/16/2020
Creation Date:	7/28/2020
Receipt Date:	7/8/2020
Manifest ID:	006454624GBF
Trans EPA ID:	CAD088838222
Trans Name:	Bayside Oil II, Inc
Trans 2 EPA ID:	MAD039322250
Trans 2 Name:	Clean Harbors Environmental Services, Inc.
TSDf EPA ID:	UTD991301748
Trans Name:	Clean Harbors Grassy Mountain LLC
TSDf Alt EPA ID:	Not reported
TSDf Alt Name:	Not reported
Waste Code Description:	331 - Off-specification, aged, or surplus organics

Map ID
Direction
Distance
Elevation

MAP FINDINGS

Site

Database(s)

EDR ID Number
EPA ID Number

TOYOTA OF SANTA CRUZ (Continued)

1000230404

RCRA Code:	Not reported
Meth Code:	H132 - Landfill Or Surface Impoundment That Will Be Closed As Landfill(To Include On-Site Treatment And/Or Stabilization)
Quantity Tons:	0.15
Waste Quantity:	300
Quantity Unit:	P
Additional Code 1:	Not reported
Additional Code 2:	Not reported
Additional Code 3:	Not reported
Additional Code 4:	Not reported
Additional Code 5:	Not reported
Shipment Date:	5/12/2020
Creation Date:	6/10/2020
Receipt Date:	5/21/2020
Manifest ID:	006454526GBF
Trans EPA ID:	CAD088838222
Trans Name:	Bayside Oil II, Inc
Trans 2 EPA ID:	MAD039322250
Trans 2 Name:	Clean Harbors Environmental Services, Inc.
TSDf EPA ID:	CAD059494310
Trans Name:	Clean Harbors San Jose LLC
TSDf Alt EPA ID:	Not reported
TSDf Alt Name:	Not reported
Waste Code Description:	331 - Off-specification, aged, or surplus organics
RCRA Code:	Not reported
Meth Code:	H141 - Storage, Bulking, And/Or Transfer Off Site--No Treatment/Reovery (H010-H129) Or (H131-H135)
Quantity Tons:	0.075
Waste Quantity:	150
Quantity Unit:	P
Additional Code 1:	Not reported
Additional Code 2:	Not reported
Additional Code 3:	Not reported
Additional Code 4:	Not reported
Additional Code 5:	Not reported
Shipment Date:	4/21/2020
Creation Date:	5/12/2020
Receipt Date:	4/22/2020
Manifest ID:	007155737SKS
Trans EPA ID:	TXR000081205
Trans Name:	Safety-Kleen Systems, Inc.
Trans 2 EPA ID:	Not reported
Trans 2 Name:	Not reported
TSDf EPA ID:	CAD980887418
Trans Name:	Safety-Kleen of California, Inc.
TSDf Alt EPA ID:	Not reported
TSDf Alt Name:	Not reported
Waste Code Description:	133 - Aqueous solution with 10% or more total organic residues
RCRA Code:	Not reported
Meth Code:	H141 - Storage, Bulking, And/Or Transfer Off Site--No Treatment/Reovery (H010-H129) Or (H131-H135)
Quantity Tons:	0.41701
Waste Quantity:	100
Quantity Unit:	G
Additional Code 1:	Not reported

Map ID
Direction
Distance
Elevation

MAP FINDINGS

Site

Database(s)

EDR ID Number
EPA ID Number

TOYOTA OF SANTA CRUZ (Continued)

1000230404

Additional Code 2:	Not reported
Additional Code 3:	Not reported
Additional Code 4:	Not reported
Additional Code 5:	Not reported
Shipment Date:	4/14/2020
Creation Date:	5/21/2020
Receipt Date:	5/1/2020
Manifest ID:	006454511GBF
Trans EPA ID:	CAD088838222
Trans Name:	Bayside Oil II, Inc
Trans 2 EPA ID:	MAD039322250
Trans 2 Name:	Clean Harbors Environmental Services, Inc.
TSDf EPA ID:	CAD059494310
Trans Name:	Clean Harbors San Jose LLC
TSDf Alt EPA ID:	Not reported
TSDf Alt Name:	Not reported
Waste Code Description:	331 - Off-specification, aged, or surplus organics
RCRA Code:	Not reported
Meth Code:	H141 - Storage, Bulking, And/Or Transfer Off Site--No Treatment/Reovery (H010-H129) Or (H131-H135)
Quantity Tons:	0.15
Waste Quantity:	300
Quantity Unit:	P
Additional Code 1:	Not reported
Additional Code 2:	Not reported
Additional Code 3:	Not reported
Additional Code 4:	Not reported
Additional Code 5:	Not reported
Shipment Date:	2/5/2020
Creation Date:	3/15/2020
Receipt Date:	2/24/2020
Manifest ID:	006454393GBF
Trans EPA ID:	CAD088838222
Trans Name:	Bayside Oil II, Inc
Trans 2 EPA ID:	MAD039322250
Trans 2 Name:	Clean Harbors Environmental Services, Inc.
TSDf EPA ID:	CAD059494310
Trans Name:	Clean Harbors San Jose LLC
TSDf Alt EPA ID:	Not reported
TSDf Alt Name:	Not reported
Waste Code Description:	331 - Off-specification, aged, or surplus organics
RCRA Code:	Not reported
Meth Code:	H141 - Storage, Bulking, And/Or Transfer Off Site--No Treatment/Reovery (H010-H129) Or (H131-H135)
Quantity Tons:	0.075
Waste Quantity:	150
Quantity Unit:	P
Additional Code 1:	Not reported
Additional Code 2:	Not reported
Additional Code 3:	Not reported
Additional Code 4:	Not reported
Additional Code 5:	Not reported
Shipment Date:	2/25/2020
Creation Date:	3/29/2020

Map ID
Direction
Distance
Elevation

MAP FINDINGS

Site

Database(s)

EDR ID Number
EPA ID Number

TOYOTA OF SANTA CRUZ (Continued)

1000230404

Receipt Date: 3/9/2020
Manifest ID: 006454429GBF
Trans EPA ID: CAD088838222
Trans Name: Bayside Oil II, Inc
Trans 2 EPA ID: MAD039322250
Trans 2 Name: Clean Harbors Environmental Services, Inc.
TSDf EPA ID: CAD059494310
Trans Name: Clean Harbors San Jose LLC
TSDf Alt EPA ID: Not reported
TSDf Alt Name: Not reported
Waste Code Description: 331 - Off-specification, aged, or surplus organics
RCRA Code: Not reported
Meth Code: H141 - Storage, Bulking, And/Or Transfer Off Site--No Treatment/Reovery (H010-H129) Or (H131-H135)

Quantity Tons: 0.075
Waste Quantity: 150
Quantity Unit: P
Additional Code 1: Not reported
Additional Code 2: Not reported
Additional Code 3: Not reported
Additional Code 4: Not reported
Additional Code 5: Not reported

Detail Two:

Year: 2020
EM Manifest ID: 1267f3fb-1d31-4f49-9641-894be7331aea
Shipment Date: 9/15/2020
Receipt Date: 10/21/2020
Manifest Number: 006454808GBF
Generator EPA ID: CAD981970122
Name: TOYOTA OF SANTA CRUZ
Address: 4200 AUTO PLAZA DR
Address 2: Not reported
City: CAPIOLA
Zip: 95010
Telephone: 800-483-3718
Contact: jim erickson
Contact Telephone: 831-462-4200
Transporter 1 EPA ID: CAD088838222
Transporter 1 Emergency Number: Not reported
Transporter 2 EPA ID: MAD039322250
Transporter 2 Emergency Number: Not reported
TSDf EPA ID: UTD991301748
TSDf Name: Clean Harbors Grassy Mountain LLC
TSDf Address 1: 3 Miles East 7 Miles North of Knolls
TSDf Address 2: Exit 41 off I-80
TSDf City: Grantsville
TSDf Zip: 84029
TSDf Telephone: 800-483-3718

State:

Year: 2020
EM Manifest ID: 1267f3fb-1d31-4f49-9641-894be7331aea
Generator EPA ID: CAD981970122
Shipment Date: 2020-09-15
Manifest Number: 006454808GBF
Line Number: 1

Map ID
Direction
Distance
Elevation

MAP FINDINGS

Site

Database(s)

EDR ID Number
EPA ID Number

TOYOTA OF SANTA CRUZ (Continued)

1000230404

Method Code: H132
Quantity Tons: 0.15000
Quantity Waste: 300.000000
Quantity Unit: P
Number of Containers: 2
Type of Container: Metal drums, barrels, kegs
Quantity Type: Pounds
State Code: 331

Year: 2020
EM Manifest ID: 8ea1f6e6-a71d-4482-a1e9-79ab280f3c94
Shipment Date: 7/20/2020
Receipt Date: 8/5/2020
Manifest Number: 006454700GBF
Generator EPA ID: CAD981970122
Name: TOYOTA OF SANTA CRUZ
Address: 4200 AUTO PLAZA DR
Address 2: Not reported
City: CAPIOLA
Zip: 95010
Telephone: 800-483-3718
Contact: jim erickson
Contact Telephone: 831-462-4200
Transporter 1 EPA ID: CAD088838222
Transporter 1 Emergency Number: Not reported
Transporter 2 EPA ID: MAD039322250
Transporter 2 Emergency Number: Not reported
TSDf EPA ID: UTD991301748
TSDf Name: Clean Harbors Grassy Mountain LLC
TSDf Address 1: 3 Miles East 7 Miles North of Knolls
TSDf Address 2: Exit 41 off I-80
TSDf City: Grantsville
TSDf Zip: 84029
TSDf Telephone: 800-483-3718

State:

Year: 2020
EM Manifest ID: 8ea1f6e6-a71d-4482-a1e9-79ab280f3c94
Generator EPA ID: CAD981970122
Shipment Date: 2020-07-20
Manifest Number: 006454700GBF
Line Number: 1
Method Code: H132
Quantity Tons: 0.15000
Quantity Waste: 300.000000
Quantity Unit: P
Number of Containers: 2
Type of Container: Metal drums, barrels, kegs
Quantity Type: Pounds
State Code: 331

Year: 2020
EM Manifest ID: 097a1cf2-20cb-403b-8fbc-8065d7b93417
Shipment Date: 6/23/2020
Receipt Date: 7/9/2020
Manifest Number: 006454641GBF

Map ID
Direction
Distance
Elevation

MAP FINDINGS

Site

Database(s)

EDR ID Number
EPA ID Number

TOYOTA OF SANTA CRUZ (Continued)

1000230404

Generator EPA ID: CAD981970122
Name: TOYOTA OF SANTA CRUZ
Address: 4200 AUTO PLAZA DR
Address 2: Not reported
City: CAPIOLA
Zip: 95010
Telephone: 800-483-3718
Contact: jim erickson
Contact Telephone: 831-462-4200
Transporter 1 EPA ID: CAD088838222
Transporter 1 Emergency Number: Not reported
Transporter 2 EPA ID: MAD039322250
Transporter 2 Emergency Number: Not reported
TSDF EPA ID: NED981723513
TSDF Name: Clean Harbors Environmental Services, Inc.
TSDF Address 1: 2247 South Highway 71
TSDF Address 2: Not reported
TSDF City: Kimball
TSDF Zip: 69145
TSDF Telephone: 800-483-3718

Federal:

Year: 2020
EM Manifest ID: 097a1cf2-20cb-403b-8fbc-8065d7b93417
Generator EPA ID: CAD981970122
Shipment Date: 2020-06-23
Manifest Number: 006454641GBF
Line Number: 1
Method Code: H040
Quantity Tons: 0.08250
Quantity Waste: 25.000000
Quantity Unit: G
Number of Containers: 1
Type of Container: Metal drums, barrels, kegs
Quantity Type: Gallons
Federal Code: D001

Year: 2020
EM Manifest ID: 097a1cf2-20cb-403b-8fbc-8065d7b93417
Generator EPA ID: CAD981970122
Shipment Date: 2020-06-23
Manifest Number: 006454641GBF
Line Number: 1
Method Code: H040
Quantity Tons: 0.08250
Quantity Waste: 25.000000
Quantity Unit: G
Number of Containers: 1
Type of Container: Metal drums, barrels, kegs
Quantity Type: Gallons
Federal Code: D018

State:

Year: 2020
EM Manifest ID: 097a1cf2-20cb-403b-8fbc-8065d7b93417
Generator EPA ID: CAD981970122
Shipment Date: 2020-06-23

Map ID
Direction
Distance
Elevation

MAP FINDINGS

Site

Database(s)

EDR ID Number
EPA ID Number

TOYOTA OF SANTA CRUZ (Continued)

1000230404

Manifest Number: 006454641GBF
Line Number: 1
Method Code: H040
Quantity Tons: 0.08250
Quantity Waste: 25.000000
Quantity Unit: G
Number of Containers: 1
Type of Container: Metal drums, barrels, kegs
Quantity Type: Gallons
State Code: 331

Year: 2020
EM Manifest ID: 51910481-d64f-401d-845f-61c5bee2a014
Shipment Date: 6/16/2020
Receipt Date: 7/8/2020
Manifest Number: 006454624GBF
Generator EPA ID: CAD981970122
Name: TOYOTA OF SANTA CRUZ
Address: 4200 AUTO PLAZA DR
Address 2: Not reported
City: CAPIOLA
Zip: 95010
Telephone: 800-483-3718
Contact: jim erickson
Contact Telephone: 831-462-4200
Transporter 1 EPA ID: CAD088838222
Transporter 1 Emergency Number: Not reported
Transporter 2 EPA ID: MAD039322250
Transporter 2 Emergency Number: Not reported
TSDf EPA ID: UTD991301748
TSDf Name: Clean Harbors Grassy Mountain LLC
TSDf Address 1: 3 Miles East 7 Miles North of Knolls
TSDf Address 2: Exit 41 off I-80
TSDf City: Grantsville
TSDf Zip: 84029
TSDf Telephone: 800-483-3718

State:

Year: 2020
EM Manifest ID: 51910481-d64f-401d-845f-61c5bee2a014
Generator EPA ID: CAD981970122
Shipment Date: 2020-06-16
Manifest Number: 006454624GBF
Line Number: 1
Method Code: H132
Quantity Tons: 0.15000
Quantity Waste: 300.000000
Quantity Unit: P
Number of Containers: 2
Type of Container: Metal drums, barrels, kegs
Quantity Type: Pounds
State Code: 331

Year: 2020
EM Manifest ID: c8af7f64-c267-44aa-a70e-03a847ffa820
Shipment Date: 5/12/2020

Map ID
Direction
Distance
Elevation

MAP FINDINGS

Site

Database(s)

EDR ID Number
EPA ID Number

TOYOTA OF SANTA CRUZ (Continued)

1000230404

Receipt Date: 5/21/2020
Manifest Number: 006454526GBF
Generator EPA ID: CAD981970122
Name: TOYOTA OF SANTA CRUZ
Address: 4200 AUTO PLAZA DR
Address 2: Not reported
City: CAPIOLA
Zip: 95010
Telephone: 800-483-3718
Contact: jim erickson
Contact Telephone: 831-462-4200
Transporter 1 EPA ID: CAD088838222
Transporter 1 Emergency Number: Not reported
Transporter 2 EPA ID: MAD039322250
Transporter 2 Emergency Number: Not reported
TSDf EPA ID: CAD059494310
TSDf Name: Clean Harbors San Jose LLC
TSDf Address 1: 1021 Berryessa Road
TSDf Address 2: Not reported
TSDf City: San Jose
TSDf Zip: 95133
TSDf Telephone: 800-483-3718

State:
Year: 2020
EM Manifest ID: c8af7f64-c267-44aa-a70e-03a847ffa820
Generator EPA ID: CAD981970122
Shipment Date: 2020-05-12
Manifest Number: 006454526GBF
Line Number: 1
Method Code: H141
Quantity Tons: 0.07500
Quantity Waste: 150.000000
Quantity Unit: P
Number of Containers: 1
Type of Container: Metal drums, barrels, kegs
Quantity Type: Pounds
State Code: 331

Year: 2020
EM Manifest ID: 325d72bc-8ca0-4521-8cd6-9413f4f05985
Shipment Date: 4/14/2020
Receipt Date: 5/1/2020
Manifest Number: 006454511GBF
Generator EPA ID: CAD981970122
Name: TOYOTA OF SANTA CRUZ
Address: 4200 AUTO PLAZA DR
Address 2: Not reported
City: CAPIOLA
Zip: 95010
Telephone: 800-483-3718
Contact: jim erickson
Contact Telephone: 831-462-4200
Transporter 1 EPA ID: CAD088838222
Transporter 1 Emergency Number: Not reported
Transporter 2 EPA ID: MAD039322250
Transporter 2 Emergency Number: Not reported

Map ID
Direction
Distance
Elevation

MAP FINDINGS

Site

Database(s)

EDR ID Number
EPA ID Number

TOYOTA OF SANTA CRUZ (Continued)

1000230404

TSDF EPA ID: CAD059494310
TSDF Name: Clean Harbors San Jose LLC
TSDF Address 1: 1021 Berryessa Road
TSDF Address 2: Not reported
TSDF City: San Jose
TSDF Zip: 95133
TSDF Telephone: 800-483-3718

State:
Year: 2020
EM Manifest ID: 325d72bc-8ca0-4521-8cd6-9413f4f05985
Generator EPA ID: CAD981970122
Shipment Date: 2020-04-14
Manifest Number: 006454511GBF
Line Number: 1
Method Code: H141
Quantity Tons: 0.15000
Quantity Waste: 300.000000
Quantity Unit: P
Number of Containers: 2
Type of Container: Metal drums, barrels, kegs
Quantity Type: Pounds
State Code: 331

Year: 2020
EM Manifest ID: 1099205
Shipment Date: 2/5/2020
Receipt Date: 2/24/2020
Manifest Number: 006454393GBF
Generator EPA ID: CAD981970122
Name: TOYOTA OF SANTA CRUZ
Address: 4200 AUTO PLAZA DR
Address 2: Not reported
City: CAPIOLA
Zip: 95010
Telephone: 800-483-3718
Contact: jim erickson
Contact Telephone: 831-462-4200
Transporter 1 EPA ID: CAD088838222
Transporter 1 Emergency Number: Not reported
Transporter 2 EPA ID: MAD039322250
Transporter 2 Emergency Number: Not reported
TSDF EPA ID: CAD059494310
TSDF Name: Clean Harbors San Jose LLC
TSDF Address 1: 1021 Berryessa Road
TSDF Address 2: Not reported
TSDF City: San Jose
TSDF Zip: 95133
TSDF Telephone: 800-483-3718

State:
Year: 2020
EM Manifest ID: 1099205
Generator EPA ID: CAD981970122
Shipment Date: 2020-02-05
Manifest Number: 006454393GBF
Line Number: 1

Map ID
Direction
Distance
Elevation

MAP FINDINGS

Site

Database(s)

EDR ID Number
EPA ID Number

TOYOTA OF SANTA CRUZ (Continued)

1000230404

Method Code: H141
Quantity Tons: 0.07500
Quantity Waste: 150.000000
Quantity Unit: P
Number of Containers: 2
Type of Container: Metal drums, barrels, kegs
Quantity Type: Pounds
State Code: 331

Year: 2020
EM Manifest ID: 1139095
Shipment Date: 2/25/2020
Receipt Date: 3/9/2020
Manifest Number: 006454429GBF
Generator EPA ID: CAD981970122
Name: TOYOTA OF SANTA CRUZ
Address: 4200 AUTO PLAZA DR
Address 2: Not reported
City: CAPIOLA
Zip: 95010
Telephone: 800-483-3718
Contact: jim erickson
Contact Telephone: 831-462-4200
Transporter 1 EPA ID: CAD088838222
Transporter 1 Emergency Number: Not reported
Transporter 2 EPA ID: MAD039322250
Transporter 2 Emergency Number: Not reported
TSDf EPA ID: CAD059494310
TSDf Name: Clean Harbors San Jose LLC
TSDf Address 1: 1021 Berryessa Road
TSDf Address 2: Not reported
TSDf City: San Jose
TSDf Zip: 95133
TSDf Telephone: 800-483-3718

State:

Year: 2020
EM Manifest ID: 1139095
Generator EPA ID: CAD981970122
Shipment Date: 2020-02-25
Manifest Number: 006454429GBF
Line Number: 1
Method Code: H141
Quantity Tons: 0.07500
Quantity Waste: 150.000000
Quantity Unit: P
Number of Containers: 1
Type of Container: Metal drums, barrels, kegs
Quantity Type: Pounds
State Code: 331

Year: 2020
EM Manifest ID: 963197
Shipment Date: 12/31/2019
Receipt Date: 1/9/2020
Manifest Number: 006454311GBF

Map ID
Direction
Distance
Elevation

MAP FINDINGS

Site

Database(s)

EDR ID Number
EPA ID Number

TOYOTA OF SANTA CRUZ (Continued)

1000230404

Generator EPA ID: CAD981970122
Name: TOYOTA OF SANTA CRUZ
Address: 4200 AUTO PLAZA DR
Address 2: Not reported
City: CAPIOLA
Zip: 95010
Telephone: 800-483-3718
Contact: jim erickson
Contact Telephone: 831-462-4200
Transporter 1 EPA ID: CAD088838222
Transporter 1 Emergency Number: Not reported
Transporter 2 EPA ID: MAD039322250
Transporter 2 Emergency Number: Not reported
TSDf EPA ID: CAD059494310
TSDf Name: Clean Harbors San Jose LLC
TSDf Address 1: 1021 Berryessa Road
TSDf Address 2: Not reported
TSDf City: San Jose
TSDf Zip: 95133
TSDf Telephone: 800-483-3718

State:

Year: 2020
EM Manifest ID: 963197
Generator EPA ID: CAD981970122
Shipment Date: 2019-12-31
Manifest Number: 006454311GBF
Line Number: 1
Method Code: H141
Quantity Tons: 0.07500
Quantity Waste: 150.000000
Quantity Unit: P
Number of Containers: 1
Type of Container: Metal drums, barrels, kegs
Quantity Type: Pounds
State Code: 331

Year: 2020
EM Manifest ID: 883575
Shipment Date: 12/12/2019
Receipt Date: 12/20/2019
Manifest Number: 006111295GBF
Generator EPA ID: CAD981970122
Name: TOYOTA OF SANTA CRUZ
Address: 4200 AUTO PLAZA DR
Address 2: Not reported
City: CAPIOLA
Zip: 95010
Telephone: 800-483-3718
Contact: jim erickson
Contact Telephone: 831-462-4200
Transporter 1 EPA ID: CAD088838222
Transporter 1 Emergency Number: Not reported
Transporter 2 EPA ID: MAD039322250
Transporter 2 Emergency Number: Not reported
TSDf EPA ID: CAD059494310
TSDf Name: Clean Harbors San Jose LLC

Map ID
Direction
Distance
Elevation

MAP FINDINGS

Site

Database(s)

EDR ID Number
EPA ID Number

TOYOTA OF SANTA CRUZ (Continued)

1000230404

TSDF Address 1: 1021 Berryessa Road
TSDF Address 2: Not reported
TSDF City: San Jose
TSDF Zip: 95133
TSDF Telephone: 800-483-3718

State:
Year: 2020
EM Manifest ID: 883575
Generator EPA ID: CAD981970122
Shipment Date: 2019-12-12
Manifest Number: 006111295GBF
Line Number: 1
Method Code: H141
Quantity Tons: 0.07500
Quantity Waste: 150.000000
Quantity Unit: P
Number of Containers: 1
Type of Container: Metal drums, barrels, kegs
Quantity Type: Pounds
State Code: 331

Detail Two:
Year: 2019
EM Manifest ID: 637277
Shipment Date: 9/10/2019
Receipt Date: 9/20/2019
Manifest Number: 006111106GBF
Generator EPA ID: CAD981970122
Name: TOYOTA OF SANTA CRUZ
Address: 4200 AUTO PLAZA DR
Address 2: Not reported
City: CAPIOLA
Zip: 95010
Telephone: 800-483-3718
Contact: jim erickson
Contact Telephone: 831-462-4200
Transporter 1 EPA ID: CAD088838222
Transporter 1 Emergency Number: Not reported
Transporter 2 EPA ID: MAD039322250
Transporter 2 Emergency Number: Not reported
TSDF EPA ID: CAD059494310
TSDF Name: Clean Harbors San Jose LLC
TSDF Address 1: 1021 Berryessa Road
TSDF Address 2: Not reported
TSDF City: San Jose
TSDF Zip: 95133
TSDF Telephone: 800-483-3718

State:
Year: 2019
EM Manifest ID: 637277
Generator EPA ID: CAD981970122
Shipment Date: 2019-09-10
Manifest Number: 006111106GBF
Line Number: 1
Method Code: H141

Map ID
Direction
Distance
Elevation

MAP FINDINGS

Site

Database(s)

EDR ID Number
EPA ID Number

TOYOTA OF SANTA CRUZ (Continued)

1000230404

Quantity Tons:	0.15000
Quantity Waste:	300.000000
Quantity Unit:	P
Number of Containers:	2
Type of Container:	Metal drums, barrels, kegs
Quantity Type:	Pounds
State Code:	331
Year:	2019
EM Manifest ID:	36616
Shipment Date:	8/30/2019
Receipt Date:	10/5/2019
Manifest Number:	007165994SKS
Generator EPA ID:	CAD981970122
Name:	SANTA CRUZ TOYOTA
Address:	4200 AUTO PLAZA DR
Address 2:	Not reported
City:	CAPITOLA
Zip:	95010
Telephone:	800-483-3718
Contact:	Bruce Feinberg
Contact Telephone:	831-431-3507
Transporter 1 EPA ID:	TXR000081205
Transporter 1 Emergency Number:	Not reported
Transporter 2 EPA ID:	MAD039322250
Transporter 2 Emergency Number:	Not reported
TSDF EPA ID:	NED981723513
TSDF Name:	Clean Harbors Environmental Services, Inc.
TSDF Address 1:	2247 South Highway 71
TSDF Address 2:	Not reported
TSDF City:	Kimball
TSDF Zip:	69145
TSDF Telephone:	800-483-3718
Federal:	
Year:	2019
EM Manifest ID:	36616
Generator EPA ID:	CAD981970122
Shipment Date:	2019-08-30
Manifest Number:	007165994SKS
Line Number:	1
Method Code:	H040
Quantity Tons:	0.08000
Quantity Waste:	160.000000
Quantity Unit:	P
Number of Containers:	2
Type of Container:	Metal drums, barrels, kegs
Quantity Type:	Pounds
Federal Code:	D001
Year:	2019
EM Manifest ID:	36616
Generator EPA ID:	CAD981970122
Shipment Date:	2019-08-30
Manifest Number:	007165994SKS
Line Number:	1
Method Code:	H040

Map ID
Direction
Distance
Elevation

MAP FINDINGS

Site

Database(s)

EDR ID Number
EPA ID Number

TOYOTA OF SANTA CRUZ (Continued)

1000230404

Quantity Tons: 0.08000
Quantity Waste: 160.000000
Quantity Unit: P
Number of Containers: 2
Type of Container: Metal drums, barrels, kegs
Quantity Type: Pounds
Federal Code: D018

State:

Year: 2019
EM Manifest ID: 36616
Generator EPA ID: CAD981970122
Shipment Date: 2019-08-30
Manifest Number: 007165994SKS
Line Number: 1
Method Code: H040
Quantity Tons: 0.08000
Quantity Waste: 160.000000
Quantity Unit: P
Number of Containers: 2
Type of Container: Metal drums, barrels, kegs
Quantity Type: Pounds
State Code: 213

Year: 2019
EM Manifest ID: 759463
Shipment Date: 8/28/2019
Receipt Date: 9/14/2019
Manifest Number: 007203005SKS
Generator EPA ID: CAD981970122
Name: SANTA CRUZ TOYOTA
Address: 4200 AUTO PLAZA DR
Address 2: Not reported
City: CAPITOLA
Zip: 95010
Telephone: 800-483-3718
Contact: Bruce Feinberg
Contact Telephone: 831-431-3507
Transporter 1 EPA ID: TXR000081205
Transporter 1 Emergency Number: Not reported
Transporter 2 EPA ID: MAD039322250
Transporter 2 Emergency Number: Not reported
TSDf EPA ID: NED981723513
TSDf Name: Clean Harbors Environmental Services, Inc.
TSDf Address 1: 2247 South Highway 71
TSDf Address 2: Not reported
TSDf City: Kimball
TSDf Zip: 69145
TSDf Telephone: 800-483-3718

Federal:

Year: 2019
EM Manifest ID: 759463
Generator EPA ID: CAD981970122
Shipment Date: 2019-08-28
Manifest Number: 007203005SKS

Map ID
Direction
Distance
Elevation

MAP FINDINGS

Site

Database(s)

EDR ID Number
EPA ID Number

TOYOTA OF SANTA CRUZ (Continued)

1000230404

Line Number: 1
Method Code: H040
Quantity Tons: 0.15000
Quantity Waste: 300.000000
Quantity Unit: P
Number of Containers: 1
Type of Container: Metal drums, barrels, kegs
Quantity Type: Pounds
Federal Code: F005

Year: 2019
EM Manifest ID: 759463
Generator EPA ID: CAD981970122
Shipment Date: 2019-08-28
Manifest Number: 007203005SKS
Line Number: 2
Method Code: H040
Quantity Tons: 0.05000
Quantity Waste: 100.000000
Quantity Unit: P
Number of Containers: 1
Type of Container: Metal drums, barrels, kegs
Quantity Type: Pounds
Federal Code: D006

Year: 2019
EM Manifest ID: 759463
Generator EPA ID: CAD981970122
Shipment Date: 2019-08-28
Manifest Number: 007203005SKS
Line Number: 2
Method Code: H040
Quantity Tons: 0.05000
Quantity Waste: 100.000000
Quantity Unit: P
Number of Containers: 1
Type of Container: Metal drums, barrels, kegs
Quantity Type: Pounds
Federal Code: D007

Year: 2019
EM Manifest ID: 759463
Generator EPA ID: CAD981970122
Shipment Date: 2019-08-28
Manifest Number: 007203005SKS
Line Number: 2
Method Code: H040
Quantity Tons: 0.05000
Quantity Waste: 100.000000
Quantity Unit: P
Number of Containers: 1
Type of Container: Metal drums, barrels, kegs
Quantity Type: Pounds
Federal Code: D008

Year: 2019
EM Manifest ID: 759463

Map ID
Direction
Distance
Elevation

MAP FINDINGS

Site

Database(s)

EDR ID Number
EPA ID Number

TOYOTA OF SANTA CRUZ (Continued)

1000230404

Generator EPA ID:	CAD981970122
Shipment Date:	2019-08-28
Manifest Number:	007203005SKS
Line Number:	3
Method Code:	H040
Quantity Tons:	0.20000
Quantity Waste:	400.000000
Quantity Unit:	P
Number of Containers:	4
Type of Container:	Metal drums, barrels, kegs
Quantity Type:	Pounds
Federal Code:	D008
Year:	2019
EM Manifest ID:	759463
Generator EPA ID:	CAD981970122
Shipment Date:	2019-08-28
Manifest Number:	007203005SKS
Line Number:	3
Method Code:	H040
Quantity Tons:	0.20000
Quantity Waste:	400.000000
Quantity Unit:	P
Number of Containers:	4
Type of Container:	Metal drums, barrels, kegs
Quantity Type:	Pounds
Federal Code:	D018
State:	
Year:	2019
EM Manifest ID:	759463
Generator EPA ID:	CAD981970122
Shipment Date:	2019-08-28
Manifest Number:	007203005SKS
Line Number:	1
Method Code:	H040
Quantity Tons:	0.15000
Quantity Waste:	300.000000
Quantity Unit:	P
Number of Containers:	1
Type of Container:	Metal drums, barrels, kegs
Quantity Type:	Pounds
State Code:	141
Year:	2019
EM Manifest ID:	759463
Generator EPA ID:	CAD981970122
Shipment Date:	2019-08-28
Manifest Number:	007203005SKS
Line Number:	2
Method Code:	H040
Quantity Tons:	0.05000
Quantity Waste:	100.000000
Quantity Unit:	P
Number of Containers:	1
Type of Container:	Metal drums, barrels, kegs
Quantity Type:	Pounds

Map ID
Direction
Distance
Elevation

MAP FINDINGS

Site

Database(s)

EDR ID Number
EPA ID Number

TOYOTA OF SANTA CRUZ (Continued)

1000230404

State Code: 352
Year: 2019
EM Manifest ID: 759463
Generator EPA ID: CAD981970122
Shipment Date: 2019-08-28
Manifest Number: 007203005SKS
Line Number: 3
Method Code: H040
Quantity Tons: 0.20000
Quantity Waste: 400.000000
Quantity Unit: P
Number of Containers: 4
Type of Container: Metal drums, barrels, kegs
Quantity Type: Pounds
State Code: 223

Year: 2019
EM Manifest ID: 570326
Shipment Date: 8/13/2019
Receipt Date: 8/23/2019
Manifest Number: 006111058GBF
Generator EPA ID: CAD981970122
Name: TOYOTA OF SANTA CRUZ
Address: 4200 AUTO PLAZA DR
Address 2: Not reported
City: CAPIOLA
Zip: 95010
Telephone: 800-483-3718
Contact: jim erickson
Contact Telephone: 831-462-4200
Transporter 1 EPA ID: CAD088838222
Transporter 1 Emergency Number: Not reported
Transporter 2 EPA ID: MAD039322250
Transporter 2 Emergency Number: Not reported
TSDf EPA ID: CAD059494310
TSDf Name: Clean Harbors San Jose LLC
TSDf Address 1: 1021 Berryessa Road
TSDf Address 2: Not reported
TSDf City: San Jose
TSDf Zip: 95133
TSDf Telephone: 800-483-3718

State:

Year: 2019
EM Manifest ID: 570326
Generator EPA ID: CAD981970122
Shipment Date: 2019-08-13
Manifest Number: 006111058GBF
Line Number: 1
Method Code: H141
Quantity Tons: 0.07500
Quantity Waste: 150.000000
Quantity Unit: P
Number of Containers: 1
Type of Container: Metal drums, barrels, kegs
Quantity Type: Pounds

Map ID
Direction
Distance
Elevation

MAP FINDINGS

Site

Database(s)

EDR ID Number
EPA ID Number

TOYOTA OF SANTA CRUZ (Continued)

1000230404

State Code: 331

Year: 2019
EM Manifest ID: 98e93bec-9dc3-485b-a6c6-66dc9f2ca39f
Shipment Date: 7/26/2019
Receipt Date: 8/9/2019
Manifest Number: 006111000GBF
Generator EPA ID: CAD981970122
Name: TOYOTA OF SANTA CRUZ
Address: 4200 AUTO PLAZA DR
Address 2: Not reported
City: CAPIOLA
Zip: 95010
Telephone: 800-483-3718
Contact: jim erickson
Contact Telephone: 831-462-4200
Transporter 1 EPA ID: CAD088838222
Transporter 1 Emergency Number: Not reported
Transporter 2 EPA ID: MAD039322250
Transporter 2 Emergency Number: Not reported
TSDf EPA ID: CAD059494310
TSDf Name: Clean Harbors San Jose LLC
TSDf Address 1: 1021 Berryessa Road
TSDf Address 2: Not reported
TSDf City: San Jose
TSDf Zip: 95133
TSDf Telephone: 800-483-3718

State:
Year: 2019
EM Manifest ID: 98e93bec-9dc3-485b-a6c6-66dc9f2ca39f
Generator EPA ID: CAD981970122
Shipment Date: 2019-07-26
Manifest Number: 006111000GBF
Line Number: 1
Method Code: H141
Quantity Tons: 0.22500
Quantity Waste: 450.000000
Quantity Unit: P
Number of Containers: 3
Type of Container: Metal drums, barrels, kegs
Quantity Type: Pounds
State Code: 331

Year: 2019
EM Manifest ID: 45150709-ce59-4144-bea2-09928f89e899
Shipment Date: 6/18/2019
Receipt Date: 6/28/2019
Manifest Number: 006110911GBF
Generator EPA ID: CAD981970122
Name: TOYOTA OF SANTA CRUZ
Address: 4200 AUTO PLAZA DR
Address 2: Not reported
City: CAPIOLA
Zip: 95010
Telephone: 800-483-3718

Map ID
Direction
Distance
Elevation

MAP FINDINGS

Site

Database(s)

EDR ID Number
EPA ID Number

TOYOTA OF SANTA CRUZ (Continued)

1000230404

Contact: jim erickson
Contact Telephone: 831-462-4200
Transporter 1 EPA ID: CAD088838222
Transporter 1 Emergency Number: Not reported
Transporter 2 EPA ID: MAD039322250
Transporter 2 Emergency Number: Not reported
TSDf EPA ID: CAD059494310
TSDf Name: Clean Harbors San Jose LLC
TSDf Address 1: 1021 Berryessa Road
TSDf Address 2: Not reported
TSDf City: San Jose
TSDf Zip: 95133
TSDf Telephone: 800-483-3718

State:

Year: 2019
EM Manifest ID: 45150709-ce59-4144-bea2-09928f89e899
Generator EPA ID: CAD981970122
Shipment Date: 2019-06-18
Manifest Number: 006110911GBF
Line Number: 1
Method Code: H141
Quantity Tons: 0.22500
Quantity Waste: 450.000000
Quantity Unit: P
Number of Containers: 3
Type of Container: Metal drums, barrels, kegs
Quantity Type: Pounds
State Code: 331

Year: 2019
EM Manifest ID: e470fdff-a803-42bd-beae-80875dadebfd
Shipment Date: 5/7/2019
Receipt Date: 5/16/2019
Manifest Number: 006110823GBF
Generator EPA ID: CAD981970122
Name: TOYOTA OF SANTA CRUZ
Address: 4200 AUTO PLAZA DR
Address 2: Not reported
City: CAPIOLA
Zip: 95010
Telephone: 800-483-3718
Contact: jim erickson
Contact Telephone: 831-462-4200
Transporter 1 EPA ID: CAD088838222
Transporter 1 Emergency Number: Not reported
Transporter 2 EPA ID: MAD039322250
Transporter 2 Emergency Number: Not reported
TSDf EPA ID: CAD059494310
TSDf Name: Clean Harbors San Jose LLC
TSDf Address 1: 1021 Berryessa Road
TSDf Address 2: Not reported
TSDf City: San Jose
TSDf Zip: 95133
TSDf Telephone: 800-483-3718

State:

Map ID
Direction
Distance
Elevation

MAP FINDINGS

Site

Database(s)

EDR ID Number
EPA ID Number

TOYOTA OF SANTA CRUZ (Continued)

1000230404

Year: 2019
EM Manifest ID: e470fdff-a803-42bd-beae-80875dadebfd
Generator EPA ID: CAD981970122
Shipment Date: 2019-05-07
Manifest Number: 006110823GBF
Line Number: 1
Method Code: H141
Quantity Tons: 0.15000
Quantity Waste: 300.000000
Quantity Unit: P
Number of Containers: 2
Type of Container: Metal drums, barrels, kegs
Quantity Type: Pounds
State Code: 331

Year: 2019
EM Manifest ID: df5a9fd-5738-489f-9e56-980bb94c867d
Shipment Date: 5/13/2019
Receipt Date: 5/23/2019
Manifest Number: 006110838GBF
Generator EPA ID: CAD981970122
Name: TOYOTA OF SANTA CRUZ
Address: 4200 AUTO PLAZA DR
Address 2: Not reported
City: CAPIOLA
Zip: 95010
Telephone: 800-483-3718
Contact: jim erickson
Contact Telephone: 831-462-4200
Transporter 1 EPA ID: CAD088838222
Transporter 1 Emergency Number: Not reported
Transporter 2 EPA ID: MAD039322250
Transporter 2 Emergency Number: Not reported
TSDf EPA ID: CAD059494310
TSDf Name: Clean Harbors San Jose LLC
TSDf Address 1: 1021 Berryessa Road
TSDf Address 2: Not reported
TSDf City: San Jose
TSDf Zip: 95133
TSDf Telephone: 800-483-3718

Federal:

Year: 2019
EM Manifest ID: df5a9fd-5738-489f-9e56-980bb94c867d
Generator EPA ID: CAD981970122
Shipment Date: 2019-05-13
Manifest Number: 006110838GBF
Line Number: 1
Method Code: H141
Quantity Tons: 0.11550
Quantity Waste: 35.000000
Quantity Unit: G
Number of Containers: 1
Type of Container: Metal drums, barrels, kegs
Quantity Type: Gallons
Federal Code: D001

Map ID
Direction
Distance
Elevation

MAP FINDINGS

Site

Database(s)

EDR ID Number
EPA ID Number

TOYOTA OF SANTA CRUZ (Continued)

1000230404

Year: 2019
EM Manifest ID: df5a9fd-5738-489f-9e56-980bb94c867d
Generator EPA ID: CAD981970122
Shipment Date: 2019-05-13
Manifest Number: 006110838GBF
Line Number: 1
Method Code: H141
Quantity Tons: 0.11550
Quantity Waste: 35.000000
Quantity Unit: G
Number of Containers: 1
Type of Container: Metal drums, barrels, kegs
Quantity Type: Gallons
Federal Code: D018

State:

Year: 2019
EM Manifest ID: df5a9fd-5738-489f-9e56-980bb94c867d
Generator EPA ID: CAD981970122
Shipment Date: 2019-05-13
Manifest Number: 006110838GBF
Line Number: 1
Method Code: H141
Quantity Tons: 0.11550
Quantity Waste: 35.000000
Quantity Unit: G
Number of Containers: 1
Type of Container: Metal drums, barrels, kegs
Quantity Type: Gallons
State Code: 331

Year: 2019
EM Manifest ID: 9183926a-06e4-4392-93cf-9760bea3b95f
Shipment Date: 4/2/2019
Receipt Date: 4/11/2019
Manifest Number: 006110728GBF
Generator EPA ID: CAD981970122
Name: TOYOTA OF SANTA CRUZ
Address: 4200 AUTO PLAZA DR
Address 2: Not reported
City: CAPIOLA
Zip: 95010
Telephone: 800-483-3718
Contact: jim erickson
Contact Telephone: 831-462-4200
Transporter 1 EPA ID: CAD088838222
Transporter 1 Emergency Number: Not reported
Transporter 2 EPA ID: MAD039322250
Transporter 2 Emergency Number: Not reported
TSDf EPA ID: CAD059494310
TSDf Name: Clean Harbors San Jose LLC
TSDf Address 1: 1021 Berryessa Road
TSDf Address 2: Not reported
TSDf City: San Jose
TSDf Zip: 95133
TSDf Telephone: 800-483-3718

Map ID
Direction
Distance
Elevation

MAP FINDINGS

Site

Database(s)

EDR ID Number
EPA ID Number

TOYOTA OF SANTA CRUZ (Continued)

1000230404

State:

Year: 2019
EM Manifest ID: 9183926a-06e4-4392-93cf-9760bea3b95f
Generator EPA ID: CAD981970122
Shipment Date: 2019-04-02
Manifest Number: 006110728GBF
Line Number: 1
Method Code: H141
Quantity Tons: 0.07500
Quantity Waste: 150.000000
Quantity Unit: P
Number of Containers: 1
Type of Container: Metal drums, barrels, kegs
Quantity Type: Pounds
State Code: 331

Year: 2019
EM Manifest ID: e497bc5b-3ba8-493c-bd2a-24641f1c1913
Shipment Date: 3/18/2019
Receipt Date: 4/4/2019
Manifest Number: 006110673GBF
Generator EPA ID: CAD981970122
Name: TOYOTA OF SANTA CRUZ
Address: 4200 AUTO PLAZA DR
Address 2: Not reported
City: CAPIOLA
Zip: 95010
Telephone: 800-483-3718
Contact: jim erickson
Contact Telephone: 831-462-4200
Transporter 1 EPA ID: CAD088838222
Transporter 1 Emergency Number: Not reported
Transporter 2 EPA ID: MAD039322250
Transporter 2 Emergency Number: Not reported
TSDf EPA ID: CAD059494310
TSDf Name: Clean Harbors San Jose LLC
TSDf Address 1: 1021 Berryessa Road
TSDf Address 2: Not reported
TSDf City: San Jose
TSDf Zip: 95133
TSDf Telephone: 800-483-3718

State:

Year: 2019
EM Manifest ID: e497bc5b-3ba8-493c-bd2a-24641f1c1913
Generator EPA ID: CAD981970122
Shipment Date: 2019-03-18
Manifest Number: 006110673GBF
Line Number: 1
Method Code: H141
Quantity Tons: 0.15000
Quantity Waste: 300.000000
Quantity Unit: P
Number of Containers: 2
Type of Container: Metal drums, barrels, kegs
Quantity Type: Pounds

Map ID
Direction
Distance
Elevation

MAP FINDINGS

Site

Database(s)

EDR ID Number
EPA ID Number

TOYOTA OF SANTA CRUZ (Continued)

1000230404

State Code: 331

Detail Two:

Year: 2018
EM Manifest ID: 147323
Shipment Date: 9/17/2018
Receipt Date: 9/27/2018
Manifest Number: 003621639GBF
Generator EPA ID: CAD981970122
Name: TOYOTA OF SANTA CRUZ
Address: 4200 AUTO PLAZA DR
Address 2: Not reported
City: CAPIOLA
Zip: 95010
Telephone: 800-483-3718
Contact: jim erickson
Contact Telephone: 831-462-4200
Transporter 1 EPA ID: CAD088838222
Transporter 1 Emergency Number: Not reported
Transporter 2 EPA ID: MAD039322250
Transporter 2 Emergency Number: Not reported
TSDF EPA ID: CAD059494310
TSDF Name: Clean Harbors San Jose LLC
TSDF Address 1: 1021 Berryessa Road
TSDF Address 2: Not reported
TSDF City: San Jose
TSDF Zip: 95133
TSDF Telephone: 800-483-3718

State:

Year: 2018
EM Manifest ID: 147323
Generator EPA ID: CAD981970122
Shipment Date: 2018-09-17
Manifest Number: 003621639GBF
Line Number: 1
Method Code: H141
Quantity Tons: 0.22500
Quantity Waste: 450.000000
Quantity Unit: P
Number of Containers: 3
Type of Container: Metal drums, barrels, kegs
Quantity Type: Pounds
State Code: 331

Year: 2018
EM Manifest ID: 003297112GBF20170915_D_1
Shipment Date: 9/15/2017
Receipt Date: 9/29/2017
Manifest Number: 003297112GBF
Generator EPA ID: CAD981970122
Name: TOYOTA OF SANTA CRUZ
Address: Not reported
Address 2: Not reported
City: Not reported

Map ID
Direction
Distance
Elevation

MAP FINDINGS

Site

Database(s)

EDR ID Number
EPA ID Number

TOYOTA OF SANTA CRUZ (Continued)

1000230404

Zip:	Not reported
Telephone:	Not reported
Contact:	Not reported
Contact Telephone:	Not reported
Transporter 1 EPA ID:	CAD088838222
Transporter 1 Emergency Number:	Not reported
Transporter 2 EPA ID:	MAD039322250
Transporter 2 Emergency Number:	Not reported
TSDF EPA ID:	CAD059494310
TSDF Name:	CLEAN HARBORS SAN JOSE LLC
TSDF Address 1:	Not reported
TSDF Address 2:	Not reported
TSDF City:	Not reported
TSDF Zip:	Not reported
TSDF Telephone:	Not reported
State:	
Year:	2018
EM Manifest ID:	003297112GBF20170915_D_1
Generator EPA ID:	CAD981970122
Shipment Date:	2017-09-15
Manifest Number:	003297112GBF
Line Number:	1
Method Code:	H141
Quantity Tons:	0.07500
Quantity Waste:	150.000000
Quantity Unit:	P
Number of Containers:	1
Type of Container:	NULL
Quantity Type:	NULL
State Code:	331
Year:	2018
EM Manifest ID:	003297027GBF20170804_D_1
Shipment Date:	8/4/2017
Receipt Date:	8/17/2017
Manifest Number:	003297027GBF
Generator EPA ID:	CAD981970122
Name:	TOYOTA OF SANTA CRUZ
Address:	Not reported
Address 2:	Not reported
City:	Not reported
Zip:	Not reported
Telephone:	Not reported
Contact:	Not reported
Contact Telephone:	Not reported
Transporter 1 EPA ID:	CAD088838222
Transporter 1 Emergency Number:	Not reported
Transporter 2 EPA ID:	MAD039322250
Transporter 2 Emergency Number:	Not reported
TSDF EPA ID:	CAD059494310
TSDF Name:	CLEAN HARBORS SAN JOSE LLC
TSDF Address 1:	Not reported
TSDF Address 2:	Not reported
TSDF City:	Not reported
TSDF Zip:	Not reported
TSDF Telephone:	Not reported

Map ID
Direction
Distance
Elevation

MAP FINDINGS

Site

Database(s)

EDR ID Number
EPA ID Number

TOYOTA OF SANTA CRUZ (Continued)

1000230404

Federal:

Year: 2018
EM Manifest ID: 003297027GBF20170804_D_1
Generator EPA ID: CAD981970122
Shipment Date: 2017-08-04
Manifest Number: 003297027GBF
Line Number: 1
Method Code: H141
Quantity Tons: 0.04950
Quantity Waste: 15.000000
Quantity Unit: G
Number of Containers: 1
Type of Container: NULL
Quantity Type: NULL
Federal Code: D001

Year: 2018
EM Manifest ID: 003297027GBF20170804_D_1
Generator EPA ID: CAD981970122
Shipment Date: 2017-08-04
Manifest Number: 003297027GBF
Line Number: 1
Method Code: H141
Quantity Tons: 0.04950
Quantity Waste: 15.000000
Quantity Unit: G
Number of Containers: 1
Type of Container: NULL
Quantity Type: NULL
Federal Code: D018

State:

Year: 2018
EM Manifest ID: 003297027GBF20170804_D_1
Generator EPA ID: CAD981970122
Shipment Date: 2017-08-04
Manifest Number: 003297027GBF
Line Number: 1
Method Code: H141
Quantity Tons: 0.04950
Quantity Waste: 15.000000
Quantity Unit: G
Number of Containers: 1
Type of Container: NULL
Quantity Type: NULL
State Code: 331

Year: 2018
EM Manifest ID: 003297027GBF20170804_D_1
Generator EPA ID: CAD981970122
Shipment Date: 2017-08-04
Manifest Number: 003297027GBF
Line Number: 2
Method Code: H141
Quantity Tons: 0.07500
Quantity Waste: 150.000000

Map ID
Direction
Distance
Elevation

MAP FINDINGS

Site

Database(s)

EDR ID Number
EPA ID Number

TOYOTA OF SANTA CRUZ (Continued)

1000230404

Quantity Unit:	P
Number of Containers:	1
Type of Container:	NULL
Quantity Type:	NULL
State Code:	331
Year:	2018
EM Manifest ID:	003297058GBF20170818_D_1
Shipment Date:	8/18/2017
Receipt Date:	9/5/2017
Manifest Number:	003297058GBF
Generator EPA ID:	CAD981970122
Name:	TOYOTA OF SANTA CRUZ
Address:	Not reported
Address 2:	Not reported
City:	Not reported
Zip:	Not reported
Telephone:	Not reported
Contact:	Not reported
Contact Telephone:	Not reported
Transporter 1 EPA ID:	CAD088838222
Transporter 1 Emergency Number:	Not reported
Transporter 2 EPA ID:	MAD039322250
Transporter 2 Emergency Number:	Not reported
TSDF EPA ID:	CAD059494310
TSDF Name:	CLEAN HARBORS SAN JOSE LLC
TSDF Address 1:	Not reported
TSDF Address 2:	Not reported
TSDF City:	Not reported
TSDF Zip:	Not reported
TSDF Telephone:	Not reported
State:	
Year:	2018
EM Manifest ID:	003297058GBF20170818_D_1
Generator EPA ID:	CAD981970122
Shipment Date:	2017-08-18
Manifest Number:	003297058GBF
Line Number:	1
Method Code:	H141
Quantity Tons:	0.07500
Quantity Waste:	150.000000
Quantity Unit:	P
Number of Containers:	1
Type of Container:	NULL
Quantity Type:	NULL
State Code:	331
Year:	2018
EM Manifest ID:	87178
Shipment Date:	8/10/2018
Receipt Date:	8/21/2018
Manifest Number:	003621567GBF
Generator EPA ID:	CAD981970122
Name:	TOYOTA OF SANTA CRUZ
Address:	4200 AUTO PLAZA DR

Map ID
Direction
Distance
Elevation

MAP FINDINGS

Site

Database(s)

EDR ID Number
EPA ID Number

TOYOTA OF SANTA CRUZ (Continued)

1000230404

Address 2: Not reported
City: CAPIOLA
Zip: 95010
Telephone: 800-483-3718
Contact: jim erickson
Contact Telephone: 831-462-4200
Transporter 1 EPA ID: CAD088838222
Transporter 1 Emergency Number: Not reported
Transporter 2 EPA ID: MAD039322250
Transporter 2 Emergency Number: Not reported
TSDf EPA ID: CAD059494310
TSDf Name: Clean Harbors San Jose LLC
TSDf Address 1: 1021 Berryessa Road
TSDf Address 2: Not reported
TSDf City: San Jose
TSDf Zip: 95133
TSDf Telephone: 800-483-3718

State:

Year: 2018
EM Manifest ID: 87178
Generator EPA ID: CAD981970122
Shipment Date: 2018-08-10
Manifest Number: 003621567GBF
Line Number: 1
Method Code: H141
Quantity Tons: 0.07500
Quantity Waste: 150.000000
Quantity Unit: P
Number of Containers: 1
Type of Container: Metal drums, barrels, kegs
Quantity Type: Pounds
State Code: 331

Year: 2018
EM Manifest ID: 003296941GBF20170705_D_1
Shipment Date: 7/5/2017
Receipt Date: 7/21/2017
Manifest Number: 003296941GBF
Generator EPA ID: CAD981970122
Name: TOYOTA OF SANTA CRUZ
Address: Not reported
Address 2: Not reported
City: Not reported
Zip: Not reported
Telephone: Not reported
Contact: Not reported
Contact Telephone: Not reported
Transporter 1 EPA ID: CAD088838222
Transporter 1 Emergency Number: Not reported
Transporter 2 EPA ID: MAD039322250
Transporter 2 Emergency Number: Not reported
TSDf EPA ID: CAD059494310
TSDf Name: CLEAN HARBORS SAN JOSE LLC
TSDf Address 1: Not reported
TSDf Address 2: Not reported
TSDf City: Not reported

Map ID
Direction
Distance
Elevation

MAP FINDINGS

Site

Database(s)

EDR ID Number
EPA ID Number

TOYOTA OF SANTA CRUZ (Continued)

1000230404

TSDf Zip:	Not reported
TSDf Telephone:	Not reported
State:	
Year:	2018
EM Manifest ID:	003296941GBF20170705_D_1
Generator EPA ID:	CAD981970122
Shipment Date:	2017-07-05
Manifest Number:	003296941GBF
Line Number:	1
Method Code:	H141
Quantity Tons:	0.10000
Quantity Waste:	200.000000
Quantity Unit:	P
Number of Containers:	1
Type of Container:	NULL
Quantity Type:	NULL
State Code:	331
Year:	2018
EM Manifest ID:	74311
Shipment Date:	7/23/2018
Receipt Date:	8/1/2018
Manifest Number:	003621522GBF
Generator EPA ID:	CAD981970122
Name:	TOYOTA OF SANTA CRUZ
Address:	4200 AUTO PLAZA DR
Address 2:	Not reported
City:	CAPIOLA
Zip:	95010
Telephone:	800-483-3718
Contact:	jim erickson
Contact Telephone:	831-462-4200
Transporter 1 EPA ID:	CAD088838222
Transporter 1 Emergency Number:	Not reported
Transporter 2 EPA ID:	MAD039322250
Transporter 2 Emergency Number:	Not reported
TSDf EPA ID:	CAD059494310
TSDf Name:	Clean Harbors San Jose LLC
TSDf Address 1:	1021 Berryessa Road
TSDf Address 2:	Not reported
TSDf City:	San Jose
TSDf Zip:	95133
TSDf Telephone:	800-483-3718
State:	
Year:	2018
EM Manifest ID:	74311
Generator EPA ID:	CAD981970122
Shipment Date:	2018-07-23
Manifest Number:	003621522GBF
Line Number:	1
Method Code:	H141
Quantity Tons:	0.15000
Quantity Waste:	300.000000
Quantity Unit:	P
Number of Containers:	2

Map ID
Direction
Distance
Elevation

MAP FINDINGS

Site

Database(s)

EDR ID Number
EPA ID Number

TOYOTA OF SANTA CRUZ (Continued)

1000230404

Type of Container: Metal drums, barrels, kegs
Quantity Type: Pounds
State Code: 331

Year: 2018
EM Manifest ID: 003296987GBF20170721_D_1
Shipment Date: 7/21/2017
Receipt Date: 8/3/2017
Manifest Number: 003296987GBF
Generator EPA ID: CAD981970122
Name: TOYOTA OF SANTA CRUZ
Address: Not reported
Address 2: Not reported
City: Not reported
Zip: Not reported
Telephone: Not reported
Contact: Not reported
Contact Telephone: Not reported
Transporter 1 EPA ID: CAD088838222
Transporter 1 Emergency Number: Not reported
Transporter 2 EPA ID: MAD039322250
Transporter 2 Emergency Number: Not reported
TSDf EPA ID: CAD059494310
TSDf Name: CLEAN HARBORS SAN JOSE LLC
TSDf Address 1: Not reported
TSDf Address 2: Not reported
TSDf City: Not reported
TSDf Zip: Not reported
TSDf Telephone: Not reported

State:

Year: 2018
EM Manifest ID: 003296987GBF20170721_D_1
Generator EPA ID: CAD981970122
Shipment Date: 2017-07-21
Manifest Number: 003296987GBF
Line Number: 1
Method Code: H141
Quantity Tons: 0.07500
Quantity Waste: 150.000000
Quantity Unit: P
Number of Containers: 1
Type of Container: NULL
Quantity Type: NULL
State Code: 331

Year: 2018
EM Manifest ID: 003296850GBF20170602_D_1
Shipment Date: 6/2/2017
Receipt Date: 6/16/2017
Manifest Number: 003296850GBF
Generator EPA ID: CAD981970122
Name: TOYOTA OF SANTA CRUZ
Address: Not reported
Address 2: Not reported
City: Not reported

Map ID
Direction
Distance
Elevation

MAP FINDINGS

Site

Database(s)

EDR ID Number
EPA ID Number

TOYOTA OF SANTA CRUZ (Continued)

1000230404

Zip:	Not reported
Telephone:	Not reported
Contact:	Not reported
Contact Telephone:	Not reported
Transporter 1 EPA ID:	CAD088838222
Transporter 1 Emergency Number:	Not reported
Transporter 2 EPA ID:	MAD039322250
Transporter 2 Emergency Number:	Not reported
TSDF EPA ID:	CAD059494310
TSDF Name:	CLEAN HARBORS SAN JOSE LLC
TSDF Address 1:	Not reported
TSDF Address 2:	Not reported
TSDF City:	Not reported
TSDF Zip:	Not reported
TSDF Telephone:	Not reported
State:	
Year:	2018
EM Manifest ID:	003296850GBF20170602_D_1
Generator EPA ID:	CAD981970122
Shipment Date:	2017-06-02
Manifest Number:	003296850GBF
Line Number:	1
Method Code:	H141
Quantity Tons:	0.30000
Quantity Waste:	600.000000
Quantity Unit:	P
Number of Containers:	4
Type of Container:	NULL
Quantity Type:	NULL
State Code:	331
Year:	2018
EM Manifest ID:	003621446GBF20180618_D_1
Shipment Date:	6/18/2018
Receipt Date:	6/28/2018
Manifest Number:	003621446GBF
Generator EPA ID:	CAD981970122
Name:	TOYOTA OF SANTA CRUZ
Address:	Not reported
Address 2:	Not reported
City:	Not reported
Zip:	Not reported
Telephone:	Not reported
Contact:	Not reported
Contact Telephone:	Not reported
Transporter 1 EPA ID:	CAD088838222
Transporter 1 Emergency Number:	Not reported
Transporter 2 EPA ID:	MAD039322250
Transporter 2 Emergency Number:	Not reported
TSDF EPA ID:	CAD059494310
TSDF Name:	CLEAN HARBORS SAN JOSE LLC
TSDF Address 1:	Not reported
TSDF Address 2:	Not reported
TSDF City:	Not reported
TSDF Zip:	Not reported
TSDF Telephone:	Not reported

Map ID
Direction
Distance
Elevation

MAP FINDINGS

Site

Database(s)

EDR ID Number
EPA ID Number

TOYOTA OF SANTA CRUZ (Continued)

1000230404

State:

Year: 2018
EM Manifest ID: 003621446GBF20180618_D_1
Generator EPA ID: CAD981970122
Shipment Date: 2018-06-18
Manifest Number: 003621446GBF
Line Number: 1
Method Code: H141
Quantity Tons: 0.15000
Quantity Waste: 300.000000
Quantity Unit: P
Number of Containers: 2
Type of Container: NULL
Quantity Type: NULL
State Code: 331

Additional Info:

Year: 2017
Gen EPA ID: CAD981970122

Shipment Date: 20171215
Creation Date: 6/13/2018 18:30:39
Receipt Date: 20171215
Manifest ID: 005852489SKS
Trans EPA ID: TXR000081205
Trans Name: SAFETY-KLEEN SYSTEMS INC
Trans 2 EPA ID: Not reported
Trans 2 Name: Not reported
TSDf EPA ID: CAD980887418
Trans Name: SAFETY-KLEEN OF CALIFORNIA
TSDf Alt EPA ID: Not reported
TSDf Alt Name: Not reported
Waste Code Description: 133 - Aqueous solution with 10% or more total organic residues
RCRA Code: Not reported
Meth Code: H141 - Storage, Bulking, And/Or Transfer Off Site--No Treatment/Reovery (H010-H129) Or (H131-H135)

Quantity Tons: 0.6672
Waste Quantity: 160
Quantity Unit: G
Additional Code 1: Not reported
Additional Code 2: Not reported
Additional Code 3: Not reported
Additional Code 4: Not reported
Additional Code 5: Not reported

Shipment Date: 20171208
Creation Date: 8/7/2018 18:30:34
Receipt Date: 20171221
Manifest ID: 003621009GBF
Trans EPA ID: CAD088838222
Trans Name: BAYSIDE OIL II INC
Trans 2 EPA ID: MAD039322250
Trans 2 Name: CLEAN HARBORS
TSDf EPA ID: CAD059494310
Trans Name: CLEAN HARBORS SAN JOSE LLC

Map ID
Direction
Distance
Elevation

MAP FINDINGS

Site

Database(s)

EDR ID Number
EPA ID Number

TOYOTA OF SANTA CRUZ (Continued)

1000230404

TSDF Alt EPA ID: Not reported
TSDF Alt Name: Not reported
Waste Code Description: 331 - Off-specification, aged, or surplus organics
RCRA Code: Not reported
Meth Code: H141 - Storage, Bulking, And/Or Transfer Off Site--No Treatment/Reovery (H010-H129) Or (H131-H135)

Quantity Tons: 0.15
Waste Quantity: 300
Quantity Unit: P
Additional Code 1: Not reported
Additional Code 2: Not reported
Additional Code 3: Not reported
Additional Code 4: Not reported
Additional Code 5: Not reported

Shipment Date: 20171030
Creation Date: 8/7/2018 18:30:26
Receipt Date: 20171110
Manifest ID: 003620912GBF
Trans EPA ID: CAD088838222
Trans Name: BAYSIDE OIL II INC
Trans 2 EPA ID: MAD039322250
Trans 2 Name: CLEAN HARBORS
TSDF EPA ID: CAD059494310
Trans Name: CLEAN HARBORS SAN JOSE LLC
TSDF Alt EPA ID: Not reported
TSDF Alt Name: Not reported
Waste Code Description: 331 - Off-specification, aged, or surplus organics
RCRA Code: Not reported
Meth Code: H141 - Storage, Bulking, And/Or Transfer Off Site--No Treatment/Reovery (H010-H129) Or (H131-H135)

Quantity Tons: 0.075
Waste Quantity: 150
Quantity Unit: P
Additional Code 1: Not reported
Additional Code 2: Not reported
Additional Code 3: Not reported
Additional Code 4: Not reported
Additional Code 5: Not reported

Shipment Date: 20171030
Creation Date: 8/7/2018 18:30:26
Receipt Date: 20171110
Manifest ID: 003620912GBF
Trans EPA ID: CAD088838222
Trans Name: BAYSIDE OIL II INC
Trans 2 EPA ID: MAD039322250
Trans 2 Name: CLEAN HARBORS
TSDF EPA ID: CAD059494310
Trans Name: CLEAN HARBORS SAN JOSE LLC
TSDF Alt EPA ID: Not reported
TSDF Alt Name: Not reported
Waste Code Description: 331 - Off-specification, aged, or surplus organics
RCRA Code: D018
Meth Code: H141 - Storage, Bulking, And/Or Transfer Off Site--No Treatment/Reovery (H010-H129) Or (H131-H135)

Quantity Tons: 0.132

Map ID
Direction
Distance
Elevation

MAP FINDINGS

Site

Database(s)

EDR ID Number
EPA ID Number

TOYOTA OF SANTA CRUZ (Continued)

1000230404

Waste Quantity: 40
Quantity Unit: G
Additional Code 1: D001
Additional Code 2: Not reported
Additional Code 3: Not reported
Additional Code 4: Not reported
Additional Code 5: Not reported

Shipment Date: 20171013
Creation Date: 8/7/2018 18:30:40
Receipt Date: 20171103
Manifest ID: 003620873GBF
Trans EPA ID: CAD088838222
Trans Name: BAYSIDE OIL II INC
Trans 2 EPA ID: MAD039322250
Trans 2 Name: CLEAN HARBORS
TSDf EPA ID: CAD059494310
Trans Name: CLEAN HARBORS SAN JOSE LLC
TSDf Alt EPA ID: Not reported
TSDf Alt Name: Not reported
Waste Code Description: 331 - Off-specification, aged, or surplus organics
RCRA Code: Not reported
Meth Code: H141 - Storage, Bulking, And/Or Transfer Off Site--No Treatment/Reovery (H010-H129) Or (H131-H135)

Quantity Tons: 0.15
Waste Quantity: 300
Quantity Unit: P
Additional Code 1: Not reported
Additional Code 2: Not reported
Additional Code 3: Not reported
Additional Code 4: Not reported
Additional Code 5: Not reported

Shipment Date: 20170915
Creation Date: 6/13/2018 18:31:14
Receipt Date: 20170929
Manifest ID: 003297112GBF
Trans EPA ID: CAD088838222
Trans Name: BAYSIDE OIL II INC
Trans 2 EPA ID: MAD039322250
Trans 2 Name: CLEAN HARBORS
TSDf EPA ID: CAD059494310
Trans Name: CLEAN HARBORS SAN JOSE LLC
TSDf Alt EPA ID: Not reported
TSDf Alt Name: Not reported
Waste Code Description: 331 - Off-specification, aged, or surplus organics
RCRA Code: Not reported
Meth Code: H141 - Storage, Bulking, And/Or Transfer Off Site--No Treatment/Reovery (H010-H129) Or (H131-H135)

Quantity Tons: 0.075
Waste Quantity: 150
Quantity Unit: P
Additional Code 1: Not reported
Additional Code 2: Not reported
Additional Code 3: Not reported
Additional Code 4: Not reported
Additional Code 5: Not reported

Map ID
Direction
Distance
Elevation

MAP FINDINGS

Site

Database(s)

EDR ID Number
EPA ID Number

TOYOTA OF SANTA CRUZ (Continued)

1000230404

Shipment Date:	20170912
Creation Date:	5/30/2018 18:33:30
Receipt Date:	20170912
Manifest ID:	005851551SKS
Trans EPA ID:	TXR000081205
Trans Name:	SAFETY-KLEEN SYSTEMS INC
Trans 2 EPA ID:	Not reported
Trans 2 Name:	Not reported
TSDf EPA ID:	CAD980887418
Trans Name:	SAFETY-KLEEN OF CALIFORNIA
TSDf Alt EPA ID:	Not reported
TSDf Alt Name:	Not reported
Waste Code Description:	133 - Aqueous solution with 10% or more total organic residues
RCRA Code:	Not reported
Meth Code:	H141 - Storage, Bulking, And/Or Transfer Off Site--No Treatment/Reovery (H010-H129) Or (H131-H135)
Quantity Tons:	0.43785
Waste Quantity:	105
Quantity Unit:	G
Additional Code 1:	Not reported
Additional Code 2:	Not reported
Additional Code 3:	Not reported
Additional Code 4:	Not reported
Additional Code 5:	Not reported
Shipment Date:	20170818
Creation Date:	6/13/2018 18:31:39
Receipt Date:	20170905
Manifest ID:	003297058GBF
Trans EPA ID:	CAD088838222
Trans Name:	BAYSIDE OIL II INC
Trans 2 EPA ID:	MAD039322250
Trans 2 Name:	CLEAN HARBORS
TSDf EPA ID:	CAD059494310
Trans Name:	CLEAN HARBORS SAN JOSE LLC
TSDf Alt EPA ID:	Not reported
TSDf Alt Name:	Not reported
Waste Code Description:	331 - Off-specification, aged, or surplus organics
RCRA Code:	Not reported
Meth Code:	H141 - Storage, Bulking, And/Or Transfer Off Site--No Treatment/Reovery (H010-H129) Or (H131-H135)
Quantity Tons:	0.075
Waste Quantity:	150
Quantity Unit:	P
Additional Code 1:	Not reported
Additional Code 2:	Not reported
Additional Code 3:	Not reported
Additional Code 4:	Not reported
Additional Code 5:	Not reported
Shipment Date:	20170804
Creation Date:	6/28/2018 18:30:17
Receipt Date:	20170817
Manifest ID:	003297027GBF
Trans EPA ID:	CAD088838222
Trans Name:	BAYSIDE OIL II INC
Trans 2 EPA ID:	MAD039322250

Map ID
Direction
Distance
Elevation

MAP FINDINGS

Site

Database(s)

EDR ID Number
EPA ID Number

TOYOTA OF SANTA CRUZ (Continued)

1000230404

Trans 2 Name: CLEAN HARBORS ENVIR SVS INC
TSDf EPA ID: CAD059494310
Trans Name: CLEAN HARBORS SAN JOSE LLC
TSDf Alt EPA ID: Not reported
TSDf Alt Name: Not reported
Waste Code Description: 331 - Off-specification, aged, or surplus organics
RCRA Code: Not reported
Meth Code: H141 - Storage, Bulking, And/Or Transfer Off Site--No Treatment/Reovery (H010-H129) Or (H131-H135)

Quantity Tons: 0.075
Waste Quantity: 150
Quantity Unit: P
Additional Code 1: Not reported
Additional Code 2: Not reported
Additional Code 3: Not reported
Additional Code 4: Not reported
Additional Code 5: Not reported

Shipment Date: 20170804
Creation Date: 6/28/2018 18:30:17
Receipt Date: 20170817
Manifest ID: 003297027GBF
Trans EPA ID: CAD088838222
Trans Name: BAYSIDE OIL II INC
Trans 2 EPA ID: MAD039322250
Trans 2 Name: CLEAN HARBORS ENVIR SVS INC
TSDf EPA ID: CAD059494310
Trans Name: CLEAN HARBORS SAN JOSE LLC
TSDf Alt EPA ID: Not reported
TSDf Alt Name: Not reported
Waste Code Description: 331 - Off-specification, aged, or surplus organics
RCRA Code: D018
Meth Code: H141 - Storage, Bulking, And/Or Transfer Off Site--No Treatment/Reovery (H010-H129) Or (H131-H135)

Quantity Tons: 0.0495
Waste Quantity: 15
Quantity Unit: G
Additional Code 1: D001
Additional Code 2: Not reported
Additional Code 3: Not reported
Additional Code 4: Not reported
Additional Code 5: Not reported

Additional Info:

Year: 2016
Gen EPA ID: CAD981970122

Shipment Date: 20151208
Creation Date: 2/8/2016 22:17:20
Receipt Date: 20151209
Manifest ID: 005062735SKS
Trans EPA ID: TXR000081205
Trans Name: SAFETY-KLEEN SYSTEMS INC
Trans 2 EPA ID: Not reported
Trans 2 Name: Not reported
TSDf EPA ID: CAD980887418
Trans Name: SAFETY-KLEEN OF CALIFORNIA INC

Map ID
Direction
Distance
Elevation

MAP FINDINGS

Site

Database(s)

EDR ID Number
EPA ID Number

TOYOTA OF SANTA CRUZ (Continued)

1000230404

TSDf Alt EPA ID:	Not reported
TSDf Alt Name:	Not reported
Waste Code Description:	133 - Aqueous solution with 10% or more total organic residues
RCRA Code:	Not reported
Meth Code:	H141 - Storage, Bulking, And/Or Transfer Off Site--No Treatment/Reovery (H010-H129) Or (H131-H135)
Quantity Tons:	0.417
Waste Quantity:	100
Quantity Unit:	G
Additional Code 1:	Not reported
Additional Code 2:	Not reported
Additional Code 3:	Not reported
Additional Code 4:	Not reported
Additional Code 5:	Not reported
Shipment Date:	20151111
Creation Date:	1/19/2016 22:15:12
Receipt Date:	20151111
Manifest ID:	004773253SKS
Trans EPA ID:	TXR000081205
Trans Name:	SAFETY-KLEEN SYSTEMS INC
Trans 2 EPA ID:	Not reported
Trans 2 Name:	Not reported
TSDf EPA ID:	CAD980887418
Trans Name:	SAFETY-KLEEN OF CALIFORNIA INC
TSDf Alt EPA ID:	Not reported
TSDf Alt Name:	Not reported
Waste Code Description:	133 - Aqueous solution with 10% or more total organic residues
RCRA Code:	Not reported
Meth Code:	H141 - Storage, Bulking, And/Or Transfer Off Site--No Treatment/Reovery (H010-H129) Or (H131-H135)
Quantity Tons:	0.31275
Waste Quantity:	75
Quantity Unit:	G
Additional Code 1:	Not reported
Additional Code 2:	Not reported
Additional Code 3:	Not reported
Additional Code 4:	Not reported
Additional Code 5:	Not reported
Shipment Date:	20151106
Creation Date:	2/10/2016 22:15:31
Receipt Date:	20151123
Manifest ID:	002948846GBF
Trans EPA ID:	CAD088838222
Trans Name:	BAYSIDE OIL II INC
Trans 2 EPA ID:	MAD039322250
Trans 2 Name:	CLEAN HARBORS ENV SVC
TSDf EPA ID:	CAD059494310
Trans Name:	CLEAN HARBORS SAN JOSE LLC
TSDf Alt EPA ID:	Not reported
TSDf Alt Name:	Not reported
Waste Code Description:	331 - Off-specification, aged, or surplus organics
RCRA Code:	D018
Meth Code:	H141 - Storage, Bulking, And/Or Transfer Off Site--No Treatment/Reovery (H010-H129) Or (H131-H135)
Quantity Tons:	0.066

Map ID
Direction
Distance
Elevation

MAP FINDINGS

Site

Database(s)

EDR ID Number
EPA ID Number

TOYOTA OF SANTA CRUZ (Continued)

1000230404

Waste Quantity: 20
Quantity Unit: G
Additional Code 1: D001
Additional Code 2: Not reported
Additional Code 3: Not reported
Additional Code 4: Not reported
Additional Code 5: Not reported

Shipment Date: 20150904
Creation Date: 11/6/2015 22:15:17
Receipt Date: 20150905
Manifest ID: 004773625SKS
Trans EPA ID: TXR000081205
Trans Name: SAFETY-KLEEN SYSTEMS INC
Trans 2 EPA ID: Not reported
Trans 2 Name: Not reported
TSDf EPA ID: CAD980887418
Trans Name: SAFETY-KLEEN OF CALIFORNIA INC
TSDf Alt EPA ID: Not reported
TSDf Alt Name: Not reported
Waste Code Description: 133 - Aqueous solution with 10% or more total organic residues
RCRA Code: Not reported
Meth Code: H141 - Storage, Bulking, And/Or Transfer Off Site--No Treatment/Reovery (H010-H129) Or (H131-H135)

Quantity Tons: 0.834
Waste Quantity: 200
Quantity Unit: G
Additional Code 1: Not reported
Additional Code 2: Not reported
Additional Code 3: Not reported
Additional Code 4: Not reported
Additional Code 5: Not reported

Shipment Date: 20150826
Creation Date: 11/4/2015 22:15:42
Receipt Date: 20150918
Manifest ID: 004995713SKS
Trans EPA ID: TXR000081205
Trans Name: SAFETY-KLEEN SYSTEMS INC
Trans 2 EPA ID: MAD039322250
Trans 2 Name: CLEAN HARBORS
TSDf EPA ID: CAD044429835
Trans Name: CLEAN HARBORS WILMINGTON LLC
TSDf Alt EPA ID: Not reported
TSDf Alt Name: Not reported
Waste Code Description: 223 - Unspecified oil-containing waste
RCRA Code: Not reported
Meth Code: H141 - Storage, Bulking, And/Or Transfer Off Site--No Treatment/Reovery (H010-H129) Or (H131-H135)

Quantity Tons: 1.0675
Waste Quantity: 2135
Quantity Unit: P
Additional Code 1: Not reported
Additional Code 2: Not reported
Additional Code 3: Not reported
Additional Code 4: Not reported
Additional Code 5: Not reported

Map ID
Direction
Distance
Elevation

MAP FINDINGS

Site

Database(s)

EDR ID Number
EPA ID Number

TOYOTA OF SANTA CRUZ (Continued)

1000230404

Shipment Date:	20150826
Creation Date:	12/22/2015 22:15:38
Receipt Date:	20150918
Manifest ID:	004995715SKS
Trans EPA ID:	TXR000081205
Trans Name:	SAFETY-KLEEN SYSTEMS INC
Trans 2 EPA ID:	MAD039322250
Trans 2 Name:	CLEAN HARBORS
TSDf EPA ID:	CAD980675276
Trans Name:	CLEAN HARBORS BUTTONWILLOW LLC
TSDf Alt EPA ID:	Not reported
TSDf Alt Name:	Not reported
Waste Code Description:	223 - Unspecified oil-containing waste
RCRA Code:	D008
Meth Code:	H132 - Landfill Or Surface Impoundment That Will Be Closed As Landfill(To Include On-Site Treatment And/Or Stabilization)
Quantity Tons:	0.125
Waste Quantity:	250
Quantity Unit:	P
Additional Code 1:	D007
Additional Code 2:	D006
Additional Code 3:	D004
Additional Code 4:	Not reported
Additional Code 5:	Not reported
Shipment Date:	20150826
Creation Date:	11/6/2015 22:15:17
Receipt Date:	20150904
Manifest ID:	004995716SKS
Trans EPA ID:	TXR000081205
Trans Name:	SAFETY-KLEEN SYSTEMS INC
Trans 2 EPA ID:	MAD039322250
Trans 2 Name:	CLEAN HARBORS
TSDf EPA ID:	CAD059494310
Trans Name:	CLEAN HARBORS SAN JOSE LLC
TSDf Alt EPA ID:	Not reported
TSDf Alt Name:	Not reported
Waste Code Description:	343 - Unspecified organic liquid mixture
RCRA Code:	F002
Meth Code:	H141 - Storage, Bulking, And/Or Transfer Off Site--No Treatment/Reovery (H010-H129) Or (H131-H135)
Quantity Tons:	0.05
Waste Quantity:	100
Quantity Unit:	P
Additional Code 1:	F001
Additional Code 2:	D040
Additional Code 3:	D039
Additional Code 4:	D001
Additional Code 5:	Not reported
Shipment Date:	20150723
Creation Date:	10/1/2015 22:15:28
Receipt Date:	20150724
Manifest ID:	004774453SKS
Trans EPA ID:	TXR000081205
Trans Name:	SAFETY-KLEEN SYSTEMS INC
Trans 2 EPA ID:	Not reported

Map ID
Direction
Distance
Elevation

MAP FINDINGS

Site

Database(s)

EDR ID Number
EPA ID Number

TOYOTA OF SANTA CRUZ (Continued)

1000230404

Trans 2 Name: Not reported
TSDf EPA ID: CAD980887418
Trans Name: SAFETY-KLEEN OF CALIFORNIA INC
TSDf Alt EPA ID: Not reported
TSDf Alt Name: Not reported
Waste Code Description: 133 - Aqueous solution with 10% or more total organic residues
RCRA Code: Not reported
Meth Code: H141 - Storage, Bulking, And/Or Transfer Off Site--No Treatment/Reovery (H010-H129) Or (H131-H135)

Quantity Tons: 0.834
Waste Quantity: 200
Quantity Unit: G
Additional Code 1: Not reported
Additional Code 2: Not reported
Additional Code 3: Not reported
Additional Code 4: Not reported
Additional Code 5: Not reported

Shipment Date: 20150713
Creation Date: 9/25/2015 22:15:09
Receipt Date: 20150727
Manifest ID: 002310498GBF
Trans EPA ID: CAD088838222
Trans Name: BAYSIDE OIL II INC
Trans 2 EPA ID: MAD039322250
Trans 2 Name: CLEAN HARBORS
TSDf EPA ID: CAD059494310
Trans Name: CLEAN HARBORS SAN JOSE LLC
TSDf Alt EPA ID: Not reported
TSDf Alt Name: Not reported
Waste Code Description: 331 - Off-specification, aged, or surplus organics
RCRA Code: D018
Meth Code: H141 - Storage, Bulking, And/Or Transfer Off Site--No Treatment/Reovery (H010-H129) Or (H131-H135)

Quantity Tons: 0.0363
Waste Quantity: 11
Quantity Unit: G
Additional Code 1: D001
Additional Code 2: Not reported
Additional Code 3: Not reported
Additional Code 4: Not reported
Additional Code 5: Not reported

Shipment Date: 20150708
Creation Date: 10/1/2015 22:15:21
Receipt Date: 20150716
Manifest ID: 002310490GBF
Trans EPA ID: CAD088838222
Trans Name: BAYSIDE OIL II INC
Trans 2 EPA ID: MAD039322250
Trans 2 Name: CLEAN HARBORS
TSDf EPA ID: CAD059494310
Trans Name: CLEAN HARBORS SAN JOSE LLC
TSDf Alt EPA ID: Not reported
TSDf Alt Name: Not reported
Waste Code Description: 343 - Unspecified organic liquid mixture
RCRA Code: Not reported

Map ID
Direction
Distance
Elevation

MAP FINDINGS

Site

Database(s)

EDR ID Number
EPA ID Number

TOYOTA OF SANTA CRUZ (Continued)

1000230404

Meth Code: H141 - Storage, Bulking, And/Or Transfer Off Site--No Treatment/Reovery (H010-H129) Or (H131-H135)

Quantity Tons: 0.017
Waste Quantity: 5
Quantity Unit: G
Additional Code 1: Not reported
Additional Code 2: Not reported
Additional Code 3: Not reported
Additional Code 4: Not reported
Additional Code 5: Not reported

Additional Info:
Year: 2015
Gen EPA ID: CAD981970122

Shipment Date: 20151208
Creation Date: 2/8/2016 22:17:20
Receipt Date: 20151209
Manifest ID: 005062735SKS
Trans EPA ID: TXR000081205
Trans Name: SAFETY-KLEEN SYSTEMS INC
Trans 2 EPA ID: Not reported
Trans 2 Name: Not reported
TSDf EPA ID: CAD980887418
Trans Name: SAFETY-KLEEN OF CALIFORNIA INC
TSDf Alt EPA ID: Not reported
TSDf Alt Name: Not reported
Waste Code Description: 133 - Aqueous solution with 10% or more total organic residues
RCRA Code: Not reported
Meth Code: H141 - Storage, Bulking, And/Or Transfer Off Site--No Treatment/Reovery (H010-H129) Or (H131-H135)

Quantity Tons: 0.417
Waste Quantity: 100
Quantity Unit: G
Additional Code 1: Not reported
Additional Code 2: Not reported
Additional Code 3: Not reported
Additional Code 4: Not reported
Additional Code 5: Not reported

Shipment Date: 20151111
Creation Date: 1/19/2016 22:15:12
Receipt Date: 20151111
Manifest ID: 004773253SKS
Trans EPA ID: TXR000081205
Trans Name: SAFETY-KLEEN SYSTEMS INC
Trans 2 EPA ID: Not reported
Trans 2 Name: Not reported
TSDf EPA ID: CAD980887418
Trans Name: SAFETY-KLEEN OF CALIFORNIA INC
TSDf Alt EPA ID: Not reported
TSDf Alt Name: Not reported
Waste Code Description: 133 - Aqueous solution with 10% or more total organic residues
RCRA Code: Not reported
Meth Code: H141 - Storage, Bulking, And/Or Transfer Off Site--No Treatment/Reovery (H010-H129) Or (H131-H135)

Quantity Tons: 0.31275

Map ID
Direction
Distance
Elevation

MAP FINDINGS

Site

Database(s)

EDR ID Number
EPA ID Number

TOYOTA OF SANTA CRUZ (Continued)

1000230404

Waste Quantity:	75
Quantity Unit:	G
Additional Code 1:	Not reported
Additional Code 2:	Not reported
Additional Code 3:	Not reported
Additional Code 4:	Not reported
Additional Code 5:	Not reported
Shipment Date:	20151106
Creation Date:	2/10/2016 22:15:31
Receipt Date:	20151123
Manifest ID:	002948846GBF
Trans EPA ID:	CAD088838222
Trans Name:	BAYSIDE OIL II INC
Trans 2 EPA ID:	MAD039322250
Trans 2 Name:	CLEAN HARBORS ENV SVC
TSDf EPA ID:	CAD059494310
Trans Name:	CLEAN HARBORS SAN JOSE LLC
TSDf Alt EPA ID:	Not reported
TSDf Alt Name:	Not reported
Waste Code Description:	331 - Off-specification, aged, or surplus organics
RCRA Code:	D018
Meth Code:	H141 - Storage, Bulking, And/Or Transfer Off Site--No Treatment/Reovery (H010-H129) Or (H131-H135)
Quantity Tons:	0.066
Waste Quantity:	20
Quantity Unit:	G
Additional Code 1:	D001
Additional Code 2:	Not reported
Additional Code 3:	Not reported
Additional Code 4:	Not reported
Additional Code 5:	Not reported
Shipment Date:	20150904
Creation Date:	11/6/2015 22:15:17
Receipt Date:	20150905
Manifest ID:	004773625SKS
Trans EPA ID:	TXR000081205
Trans Name:	SAFETY-KLEEN SYSTEMS INC
Trans 2 EPA ID:	Not reported
Trans 2 Name:	Not reported
TSDf EPA ID:	CAD980887418
Trans Name:	SAFETY-KLEEN OF CALIFORNIA INC
TSDf Alt EPA ID:	Not reported
TSDf Alt Name:	Not reported
Waste Code Description:	133 - Aqueous solution with 10% or more total organic residues
RCRA Code:	Not reported
Meth Code:	H141 - Storage, Bulking, And/Or Transfer Off Site--No Treatment/Reovery (H010-H129) Or (H131-H135)
Quantity Tons:	0.834
Waste Quantity:	200
Quantity Unit:	G
Additional Code 1:	Not reported
Additional Code 2:	Not reported
Additional Code 3:	Not reported
Additional Code 4:	Not reported
Additional Code 5:	Not reported

Map ID
Direction
Distance
Elevation

MAP FINDINGS

Site

Database(s)

EDR ID Number
EPA ID Number

TOYOTA OF SANTA CRUZ (Continued)

1000230404

Shipment Date:	20150826
Creation Date:	11/6/2015 22:15:17
Receipt Date:	20150904
Manifest ID:	004995716SKS
Trans EPA ID:	TXR000081205
Trans Name:	SAFETY-KLEEN SYSTEMS INC
Trans 2 EPA ID:	MAD039322250
Trans 2 Name:	CLEAN HARBORS
TSDf EPA ID:	CAD059494310
Trans Name:	CLEAN HARBORS SAN JOSE LLC
TSDf Alt EPA ID:	Not reported
TSDf Alt Name:	Not reported
Waste Code Description:	343 - Unspecified organic liquid mixture
RCRA Code:	F002
Meth Code:	H141 - Storage, Bulking, And/Or Transfer Off Site--No Treatment/Reovery (H010-H129) Or (H131-H135)
Quantity Tons:	0.05
Waste Quantity:	100
Quantity Unit:	P
Additional Code 1:	F001
Additional Code 2:	D040
Additional Code 3:	D039
Additional Code 4:	D001
Additional Code 5:	Not reported
Shipment Date:	20150826
Creation Date:	12/22/2015 22:15:38
Receipt Date:	20150918
Manifest ID:	004995715SKS
Trans EPA ID:	TXR000081205
Trans Name:	SAFETY-KLEEN SYSTEMS INC
Trans 2 EPA ID:	MAD039322250
Trans 2 Name:	CLEAN HARBORS
TSDf EPA ID:	CAD980675276
Trans Name:	CLEAN HARBORS BUTTONWILLOW LLC
TSDf Alt EPA ID:	Not reported
TSDf Alt Name:	Not reported
Waste Code Description:	223 - Unspecified oil-containing waste
RCRA Code:	D008
Meth Code:	H132 - Landfill Or Surface Impoundment That Will Be Closed As Landfill(To Include On-Site Treatment And/Or Stabilization)
Quantity Tons:	0.125
Waste Quantity:	250
Quantity Unit:	P
Additional Code 1:	D007
Additional Code 2:	D006
Additional Code 3:	D004
Additional Code 4:	Not reported
Additional Code 5:	Not reported
Shipment Date:	20150826
Creation Date:	11/4/2015 22:15:42
Receipt Date:	20150918
Manifest ID:	004995713SKS
Trans EPA ID:	TXR000081205
Trans Name:	SAFETY-KLEEN SYSTEMS INC
Trans 2 EPA ID:	MAD039322250

Map ID
Direction
Distance
Elevation

MAP FINDINGS

Site

Database(s)

EDR ID Number
EPA ID Number

TOYOTA OF SANTA CRUZ (Continued)

1000230404

Trans 2 Name: CLEAN HARBORS
TSDf EPA ID: CAD044429835
Trans Name: CLEAN HARBORS WILMINGTON LLC
TSDf Alt EPA ID: Not reported
TSDf Alt Name: Not reported
Waste Code Description: 223 - Unspecified oil-containing waste
RCRA Code: Not reported
Meth Code: H141 - Storage, Bulking, And/Or Transfer Off Site--No Treatment/Reovery (H010-H129) Or (H131-H135)

Quantity Tons: 1.0675
Waste Quantity: 2135
Quantity Unit: P
Additional Code 1: Not reported
Additional Code 2: Not reported
Additional Code 3: Not reported
Additional Code 4: Not reported
Additional Code 5: Not reported

Shipment Date: 20150723
Creation Date: 10/1/2015 22:15:28
Receipt Date: 20150724
Manifest ID: 004774453SKS
Trans EPA ID: TXR000081205
Trans Name: SAFETY-KLEEN SYSTEMS INC
Trans 2 EPA ID: Not reported
Trans 2 Name: Not reported
TSDf EPA ID: CAD980887418
Trans Name: SAFETY-KLEEN OF CALIFORNIA INC
TSDf Alt EPA ID: Not reported
TSDf Alt Name: Not reported
Waste Code Description: 133 - Aqueous solution with 10% or more total organic residues
RCRA Code: Not reported
Meth Code: H141 - Storage, Bulking, And/Or Transfer Off Site--No Treatment/Reovery (H010-H129) Or (H131-H135)

Quantity Tons: 0.834
Waste Quantity: 200
Quantity Unit: G
Additional Code 1: Not reported
Additional Code 2: Not reported
Additional Code 3: Not reported
Additional Code 4: Not reported
Additional Code 5: Not reported

Shipment Date: 20150713
Creation Date: 9/25/2015 22:15:09
Receipt Date: 20150727
Manifest ID: 002310498GBF
Trans EPA ID: CAD088838222
Trans Name: BAYSIDE OIL II INC
Trans 2 EPA ID: MAD039322250
Trans 2 Name: CLEAN HARBORS
TSDf EPA ID: CAD059494310
Trans Name: CLEAN HARBORS SAN JOSE LLC
TSDf Alt EPA ID: Not reported
TSDf Alt Name: Not reported
Waste Code Description: 331 - Off-specification, aged, or surplus organics
RCRA Code: D018

Map ID
Direction
Distance
Elevation

MAP FINDINGS

Site

Database(s)

EDR ID Number
EPA ID Number

TOYOTA OF SANTA CRUZ (Continued)

1000230404

Meth Code: H141 - Storage, Bulking, And/Or Transfer Off Site--No Treatment/Reovery (H010-H129) Or (H131-H135)
Quantity Tons: 0.0363
Waste Quantity: 11
Quantity Unit: G
Additional Code 1: D001
Additional Code 2: Not reported
Additional Code 3: Not reported
Additional Code 4: Not reported
Additional Code 5: Not reported

Shipment Date: 20150708
Creation Date: 10/1/2015 22:15:21
Receipt Date: 20150716
Manifest ID: 002310490GBF
Trans EPA ID: CAD088838222
Trans Name: BAYSIDE OIL II INC
Trans 2 EPA ID: MAD039322250
Trans 2 Name: CLEAN HARBORS
TSDf EPA ID: CAD059494310
Trans Name: CLEAN HARBORS SAN JOSE LLC
TSDf Alt EPA ID: Not reported
TSDf Alt Name: Not reported
Waste Code Description: 343 - Unspecified organic liquid mixture
RCRA Code: Not reported
Meth Code: H141 - Storage, Bulking, And/Or Transfer Off Site--No Treatment/Reovery (H010-H129) Or (H131-H135)

Quantity Tons: 0.017
Waste Quantity: 5
Quantity Unit: G
Additional Code 1: Not reported
Additional Code 2: Not reported
Additional Code 3: Not reported
Additional Code 4: Not reported
Additional Code 5: Not reported

Additional Info:
Year: 2014
Gen EPA ID: CAD981970122

Shipment Date: 20141121
Creation Date: 2/6/2015 22:15:34
Receipt Date: 20141123
Manifest ID: 004577751SKS
Trans EPA ID: TXR000081205
Trans Name: SAFETY-KLEEN SYSTEMS INC
Trans 2 EPA ID: Not reported
Trans 2 Name: Not reported
TSDf EPA ID: CAD980887418
Trans Name: SAFETY-KLEEN OF CALIFORNIA INC
TSDf Alt EPA ID: Not reported
TSDf Alt Name: Not reported
Waste Code Description: 133 - Aqueous solution with 10% or more total organic residues
RCRA Code: Not reported
Meth Code: H141 - Storage, Bulking, And/Or Transfer Off Site--No Treatment/Reovery (H010-H129) Or (H131-H135)
Quantity Tons: 0.9591

Map ID
Direction
Distance
Elevation

MAP FINDINGS

Site

Database(s)

EDR ID Number
EPA ID Number

TOYOTA OF SANTA CRUZ (Continued)

1000230404

Waste Quantity: 230
Quantity Unit: G
Additional Code 1: Not reported
Additional Code 2: Not reported
Additional Code 3: Not reported
Additional Code 4: Not reported
Additional Code 5: Not reported

Shipment Date: 20141106
Creation Date: 2/6/2015 22:15:34
Receipt Date: 20141106
Manifest ID: 004577544SKS
Trans EPA ID: TXR000081205
Trans Name: SAFETY-KLEEN SYSTEMS INC
Trans 2 EPA ID: Not reported
Trans 2 Name: Not reported
TSDf EPA ID: CAD980887418
Trans Name: SAFETY-KLEEN OF CALIFORNIA INC
TSDf Alt EPA ID: Not reported
TSDf Alt Name: Not reported
Waste Code Description: 133 - Aqueous solution with 10% or more total organic residues
RCRA Code: Not reported
Meth Code: H141 - Storage, Bulking, And/Or Transfer Off Site--No Treatment/Reovery (H010-H129) Or (H131-H135)

Quantity Tons: 0.5004
Waste Quantity: 120
Quantity Unit: G
Additional Code 1: Not reported
Additional Code 2: Not reported
Additional Code 3: Not reported
Additional Code 4: Not reported
Additional Code 5: Not reported

Shipment Date: 20141020
Creation Date: 1/26/2015 22:15:11
Receipt Date: 20141031
Manifest ID: 002309977GBF
Trans EPA ID: CAD088838222
Trans Name: BAYSIDE OIL II INC
Trans 2 EPA ID: MAD039322250
Trans 2 Name: CLEAN HARBORS ENV SVC
TSDf EPA ID: CAD059494310
Trans Name: CLEAN HARBORS SAN JOSE LLC
TSDf Alt EPA ID: Not reported
TSDf Alt Name: Not reported
Waste Code Description: 331 - Off-specification, aged, or surplus organics
RCRA Code: D018
Meth Code: H141 - Storage, Bulking, And/Or Transfer Off Site--No Treatment/Reovery (H010-H129) Or (H131-H135)

Quantity Tons: 0.0495
Waste Quantity: 15
Quantity Unit: G
Additional Code 1: D001
Additional Code 2: Not reported
Additional Code 3: Not reported
Additional Code 4: Not reported
Additional Code 5: Not reported

Map ID
Direction
Distance
Elevation

MAP FINDINGS

Site

Database(s)

EDR ID Number
EPA ID Number

TOYOTA OF SANTA CRUZ (Continued)

1000230404

Shipment Date: 20140805
Creation Date: 11/7/2014 22:15:04
Receipt Date: 20140827
Manifest ID: 004256504SKS
Trans EPA ID: TXR000081205
Trans Name: SAFETY-KLEEN SYSTEMS INC
Trans 2 EPA ID: Not reported
Trans 2 Name: Not reported
TSDf EPA ID: CAD980887418
Trans Name: SAFETY-KLEEN OF CALIFORNIA INC
TSDf Alt EPA ID: Not reported
TSDf Alt Name: Not reported
Waste Code Description: 133 - Aqueous solution with 10% or more total organic residues
RCRA Code: Not reported
Meth Code: H141 - Storage, Bulking, And/Or Transfer Off Site--No Treatment/Reovery (H010-H129) Or (H131-H135)

Quantity Tons: 0.6255
Waste Quantity: 150
Quantity Unit: G
Additional Code 1: Not reported
Additional Code 2: Not reported
Additional Code 3: Not reported
Additional Code 4: Not reported
Additional Code 5: Not reported

Shipment Date: 20140730
Creation Date: 11/7/2014 22:15:10
Receipt Date: 20140730
Manifest ID: 007032558JJK
Trans EPA ID: TXR000081205
Trans Name: SAFETY-KLEEN SYSTEMS INC
Trans 2 EPA ID: Not reported
Trans 2 Name: Not reported
TSDf EPA ID: CAD980887418
Trans Name: SAFETY KLEEN OF CALIFORNIA
TSDf Alt EPA ID: Not reported
TSDf Alt Name: Not reported
Waste Code Description: 133 - Aqueous solution with 10% or more total organic residues
RCRA Code: Not reported
Meth Code: H141 - Storage, Bulking, And/Or Transfer Off Site--No Treatment/Reovery (H010-H129) Or (H131-H135)

Quantity Tons: 0.2919
Waste Quantity: 70
Quantity Unit: G
Additional Code 1: Not reported
Additional Code 2: Not reported
Additional Code 3: Not reported
Additional Code 4: Not reported
Additional Code 5: Not reported

Additional Info:
Year: 2012
Gen EPA ID: CAD981970122

Shipment Date: 20120731
Creation Date: 12/6/2012 22:16:01
Receipt Date: 20120731

Map ID
Direction
Distance
Elevation

MAP FINDINGS

Site

Database(s)

EDR ID Number
EPA ID Number

TOYOTA OF SANTA CRUZ (Continued)

1000230404

Manifest ID: 007030990JJK
Trans EPA ID: CAD982413262
Trans Name: EVERGREEN ENVIRONMENTAL SERVICES
Trans 2 EPA ID: Not reported
Trans 2 Name: Not reported
TSDf EPA ID: CAD980887418
Trans Name: EVERGREEN OIL INC
TSDf Alt EPA ID: Not reported
TSDf Alt Name: Not reported
Waste Code Description: 134 - Aqueous solution with <10% total organic residues
RCRA Code: Not reported
Meth Code: H141 - Storage, Bulking, And/Or Transfer Off Site--No Treatment/Reovery (H010-H129) Or (H131-H135)

Quantity Tons: 0.924
Waste Quantity: 220
Quantity Unit: G
Additional Code 1: Not reported
Additional Code 2: Not reported
Additional Code 3: Not reported
Additional Code 4: Not reported
Additional Code 5: Not reported

Shipment Date: 20120619
Creation Date: 9/17/2012 22:15:26
Receipt Date: 20120620
Manifest ID: 009437648JJK
Trans EPA ID: CAD982413262
Trans Name: EVERGREEN ENVIRONMENTAL SERVICES
Trans 2 EPA ID: Not reported
Trans 2 Name: Not reported
TSDf EPA ID: CAD980887418
Trans Name: EVERGREEN OIL INC
TSDf Alt EPA ID: Not reported
TSDf Alt Name: Not reported
Waste Code Description: 213 - Hydrocarbon solvents (benzene, hexane, Stoddard, etc.
RCRA Code: D018
Meth Code: H141 - Storage, Bulking, And/Or Transfer Off Site--No Treatment/Reovery (H010-H129) Or (H131-H135)

Quantity Tons: 0.0417
Waste Quantity: 10
Quantity Unit: G
Additional Code 1: D001
Additional Code 2: Not reported
Additional Code 3: Not reported
Additional Code 4: Not reported
Additional Code 5: Not reported

Additional Info:
Year: 2010
Gen EPA ID: CAD981970122

Shipment Date: 20101105
Creation Date: 2/8/2011 18:30:17
Receipt Date: 20101117
Manifest ID: 001292371GBF
Trans EPA ID: CAD088838222
Trans Name: BAYSIDE OIL II INC

Map ID
Direction
Distance
Elevation

MAP FINDINGS

Site

Database(s)

EDR ID Number
EPA ID Number

TOYOTA OF SANTA CRUZ (Continued)

1000230404

Trans 2 EPA ID:	MAD039322250
Trans 2 Name:	CLEAN HARBORS ENV SERVICES
TSDf EPA ID:	CAD059494310
Trans Name:	CLEAN HARBORS SAN JOSE LLC
TSDf Alt EPA ID:	Not reported
TSDf Alt Name:	Not reported
Waste Code Description:	214 - Unspecified solvent mixture
RCRA Code:	D018
Meth Code:	H141 - Storage, Bulking, And/Or Transfer Off Site--No Treatment/Reovery (H010-H129) Or (H131-H135)
Quantity Tons:	0.09
Waste Quantity:	25
Quantity Unit:	G
Additional Code 1:	D001
Additional Code 2:	Not reported
Additional Code 3:	Not reported
Additional Code 4:	Not reported
Additional Code 5:	Not reported
Shipment Date:	20100929
Creation Date:	12/16/2010 18:30:26
Receipt Date:	20100929
Manifest ID:	006400225JJK
Trans EPA ID:	CAD982413262
Trans Name:	EVERGREEN ENVIRONMENTAL SERVICES
Trans 2 EPA ID:	Not reported
Trans 2 Name:	Not reported
TSDf EPA ID:	CAD980887418
Trans Name:	EVERGREEN OIL INC
TSDf Alt EPA ID:	Not reported
TSDf Alt Name:	Not reported
Waste Code Description:	223 - Unspecified oil-containing waste
RCRA Code:	Not reported
Meth Code:	H135 - Discharge To Sewer/Potw Or Npdes(With Prior Storage--With Or Without Treatment)
Quantity Tons:	0.3753
Waste Quantity:	90
Quantity Unit:	G
Additional Code 1:	Not reported
Additional Code 2:	Not reported
Additional Code 3:	Not reported
Additional Code 4:	Not reported
Additional Code 5:	Not reported
Shipment Date:	20100127
Creation Date:	5/20/2010 18:30:47
Receipt Date:	20100209
Manifest ID:	000822263GBF
Trans EPA ID:	CAD088838222
Trans Name:	BAYSIDE OIL II INC
Trans 2 EPA ID:	CAD028277036
Trans 2 Name:	ASBURY ENVIRONMENTAL
TSDf EPA ID:	CAT080013352
Trans Name:	DEMENNO KERDOON
TSDf Alt EPA ID:	Not reported
TSDf Alt Name:	Not reported
Waste Code Description:	214 - Unspecified solvent mixture

Map ID
Direction
Distance
Elevation

MAP FINDINGS

Site

Database(s)

EDR ID Number
EPA ID Number

TOYOTA OF SANTA CRUZ (Continued)

1000230404

RCRA Code: D001
Meth Code: H039 - Other Recovery Of Reclamation For Reuse Including Acid
Regeneration, Organics Recovery Ect
Quantity Tons: 0.036
Waste Quantity: 10
Quantity Unit: G
Additional Code 1: Not reported
Additional Code 2: Not reported
Additional Code 3: Not reported
Additional Code 4: Not reported
Additional Code 5: Not reported

NPDES:

Name: TOYOTA OF SANTA CRUZ
Address: 4200 AUTO PLAZA DRIVE
City,State,Zip: CAPITOLA, CA 95010
Facility Status: Not reported
NPDES Number: Not reported
Region: Not reported
Agency Number: Not reported
Regulatory Measure ID: Not reported
Place ID: Not reported
Order Number: Not reported
WDID: 3 44C369418
Regulatory Measure Type: Construction
Program Type: Not reported
Adoption Date Of Regulatory Measure: Not reported
Effective Date Of Regulatory Measure: Not reported
Termination Date Of Regulatory Measure: Not reported
Expiration Date Of Regulatory Measure: Not reported
Discharge Address: Not reported
Discharge Name: Not reported
Discharge City: Not reported
Discharge State: Not reported
Discharge Zip: Not reported
Status: Terminated
Status Date: 07/03/2018
Operator Name: Seaside Company DBA Toyota of Santa Cruz
Operator Address: 4200
Operator City: Capitola
Operator State: California
Operator Zip: 95010

NPDES as of 03/2018:

NPDES Number: CAS000002
Status: Active
Agency Number: 0
Region: 3
Regulatory Measure ID: 444933
Order Number: 2009-0009-DWQ
Regulatory Measure Type: Enrollee
Place ID: Not reported
WDID: 3 44C369418
Program Type: Construction
Adoption Date Of Regulatory Measure: Not reported
Effective Date Of Regulatory Measure: 04/11/2014
Expiration Date Of Regulatory Measure: Not reported

Map ID
Direction
Distance
Elevation

MAP FINDINGS

Site

Database(s)

EDR ID Number
EPA ID Number

TOYOTA OF SANTA CRUZ (Continued)

1000230404

Termination Date Of Regulatory Measure: Not reported
Discharge Name: Seaside Company DBA Toyota of Santa Cruz
Discharge Address: 4200
Discharge City: Capitola
Discharge State: California
Discharge Zip: 95010
Received Date: Not reported
Processed Date: Not reported
Status: Not reported
Status Date: Not reported
Place Size: Not reported
Place Size Unit: Not reported
Contact: Not reported
Contact Title: Not reported
Contact Phone: Not reported
Contact Phone Ext: Not reported
Contact Email: Not reported
Operator Name: Not reported
Operator Address: Not reported
Operator City: Not reported
Operator State: Not reported
Operator Zip: Not reported
Operator Contact: Not reported
Operator Contact Title: Not reported
Operator Contact Phone: Not reported
Operator Contact Phone Ext: Not reported
Operator Contact Email: Not reported
Operator Type: Not reported
Developer: Not reported
Developer Address: Not reported
Developer City: Not reported
Developer State: Not reported
Developer Zip: Not reported
Developer Contact: Not reported
Developer Contact Title: Not reported
Constype Linear Utility Ind: Not reported
Emergency Phone: Not reported
Emergency Phone Ext: Not reported
Constype Above Ground Ind: Not reported
Constype Below Ground Ind: Not reported
Constype Cable Line Ind: Not reported
Constype Comm Line Ind: Not reported
Constype Commercial Ind: Not reported
Constype Electrical Line Ind: Not reported
Constype Gas Line Ind: Not reported
Constype Industrial Ind: Not reported
Constype Other Description: Not reported
Constype Other Ind: Not reported
Constype Recons Ind: Not reported
Constype Residential Ind: Not reported
Constype Transport Ind: Not reported
Constype Utility Description: Not reported
Constype Utility Ind: Not reported
Constype Water Sewer Ind: Not reported
Dir Discharge Uswater Ind: Not reported
Receiving Water Name: Not reported
Certifier: Not reported

Map ID
Direction
Distance
Elevation

MAP FINDINGS

Site

Database(s)

EDR ID Number
EPA ID Number

TOYOTA OF SANTA CRUZ (Continued)

1000230404

Certifier Title: Not reported
Certification Date: Not reported
Primary Sic: Not reported
Secondary Sic: Not reported
Tertiary Sic: Not reported

NPDES Number: Not reported
Status: Not reported
Agency Number: Not reported
Region: 3
Regulatory Measure ID: 444933
Order Number: Not reported
Regulatory Measure Type: Construction
Place ID: Not reported
WDID: 3 44C369418
Program Type: Not reported
Adoption Date Of Regulatory Measure: Not reported
Effective Date Of Regulatory Measure: Not reported
Expiration Date Of Regulatory Measure: Not reported
Termination Date Of Regulatory Measure: Not reported
Discharge Name: Not reported
Discharge Address: Not reported
Discharge City: Not reported
Discharge State: Not reported
Discharge Zip: Not reported
Received Date: 04/10/2014
Processed Date: 04/11/2014
Status: Active
Status Date: 04/11/2014
Place Size: 3.51
Place Size Unit: Acres
Contact: Gary Shipman
Contact Title: Not reported
Contact Phone: 831-465-8600
Contact Phone Ext: Not reported
Contact Email: gary@santacruztoyota.com
Operator Name: Seaside Company DBA Toyota of Santa Cruz
Operator Address: 4200
Operator City: Capitola
Operator State: California
Operator Zip: 95010
Operator Contact: Gary Shipman
Operator Contact Title: Not reported
Operator Contact Phone: 831-465-8600
Operator Contact Phone Ext: Not reported
Operator Contact Email: gary@santacruztoyota.com
Operator Type: Private Business
Developer: Seaside Company DBA Toyota of Santa Cruz
Developer Address: 4200
Developer City: Capitola
Developer State: California
Developer Zip: 95010
Developer Contact: Gary Shipman
Developer Contact Title: Not reported
Constype Linear Utility Ind: N
Emergency Phone: Not reported
Emergency Phone Ext: Not reported

Map ID
Direction
Distance
Elevation

MAP FINDINGS

Site

Database(s)

EDR ID Number
EPA ID Number

TOYOTA OF SANTA CRUZ (Continued)

1000230404

Constype Above Ground Ind: N
Constype Below Ground Ind: N
Constype Cable Line Ind: N
Constype Comm Line Ind: N
Constype Commercial Ind: Y
Constype Electrical Line Ind: N
Constype Gas Line Ind: N
Constype Industrial Ind: N
Constype Other Description: Not reported
Constype Other Ind: N
Constype Recons Ind: N
Constype Residential Ind: N
Constype Transport Ind: N
Constype Utility Description: Not reported
Constype Utility Ind: N
Constype Water Sewer Ind: N
Dir Discharge Uswater Ind: N
Receiving Water Name: Not reported
Certifier: Karl Rice
Certifier Title: Director Investments and Acquisitions
Certification Date: 10-APR-14
Primary Sic: Not reported
Secondary Sic: Not reported
Tertiary Sic: Not reported

SANTA CRUZ CO SITE MITI:

APN Number: 034-141-30
Name: TOYOTA OF SANTA CRUZ
Address: 4200 AUTO PLAZA DR
City,State,Zip: CAPITOLA, CA
Case Status: CLOSED
Case Type: Not reported
Global ID: T10000007213
RO Number: 358
Agency: EHS
Closure Letter Date: 10/30/2015
Notes: Not reported

CIWQS:

Name: TOYOTA OF SANTA CRUZ
Address: 4200 AUTO PLAZA DRIVE
City,State,Zip: CAPITOLA, CA 95010
Agency: Seaside Company DBA Toyota of Santa Cruz
Agency Address: 4200 auto plaza drive, Capitola, CA 95010
Place/Project Type: Construction - Commercial
SIC/NAICS: Not reported
Region: 3
Program: CONSTW
Regulatory Measure Status: Terminated
Regulatory Measure Type: Storm water construction
Order Number: 2009-0009-DWQ
WDID: 3 44C369418
NPDES Number: CAS000002
Adoption Date: Not reported
Effective Date: 04/11/2014

Map ID
Direction
Distance
Elevation

MAP FINDINGS

Site

Database(s)

EDR ID Number
EPA ID Number

TOYOTA OF SANTA CRUZ (Continued)

1000230404

Termination Date: 06/29/2018
Expiration/Review Date: Not reported
Design Flow: Not reported
Major/Minor: Not reported
Complexity: Not reported
TTWQ: Not reported
Enforcement Actions within 5 years: 0
Violations within 5 years: 0
Latitude: 36.98206
Longitude: -121.96244

CERS:

Name: TOYOTA OF SANTA CRUZ
Address: 4200 AUTO PLAZA DRIVE
City,State,Zip: CAPITOLA, CA 95010
Site ID: 691433
CERS ID: T1000007213
CERS Description: Cleanup Program Site

Affiliation:

Affiliation Type Desc: Local Agency Caseworker
Entity Name: JOHN B. GERBRANDT - SANTA CRUZ COUNTY
Entity Title: Not reported
Affiliation Address: 701 Ocean Street, Room 312
Affiliation City: SANTA CRUZ
Affiliation State: CA
Affiliation Country: Not reported
Affiliation Zip: Not reported
Affiliation Phone: ,

Q103 **UNION OIL SS#4902**
South **2255 41ST AVE**
1/4-1/2 **CAPITOLA, CA 95010**
0.341 mi.
1800 ft. **Site 1 of 3 in cluster Q**

LUST **U001600935**
HIST UST **N/A**
LA Co. Site Mitigation

Relative:
Lower

LUST:

Actual:
99 ft.

Name: TOSCO SERVICE STATION #4902
Address: 2255 41ST AVE
City,State,Zip: CAPITOLA, CA 95010
Lead Agency: CENTRAL COAST RWQCB (REGION 3)
Case Type: LUST Cleanup Site
Geo Track: http://geotracker.waterboards.ca.gov/profile_report.asp?global_id=T0608700119
Global Id: T0608700119
Latitude: 36.9814163
Longitude: -121.9649184
Status: Completed - Case Closed
Status Date: 07/21/2004
Case Worker: TAS
RB Case Number: 2576
Local Agency: SANTA CRUZ COUNTY
File Location: State Records Center
Local Case Number: Not reported
Potential Media Affect: Soil
Potential Contaminants of Concern: Gasoline, Waste Oil / Motor / Hydraulic / Lubricating
EPA Region: 9
Coordinate Source: * Historical Geocode - Exact Address Match

Map ID
Direction
Distance
Elevation

MAP FINDINGS

Site

Database(s)

EDR ID Number
EPA ID Number

UNION OIL SS#4902 (Continued)

U001600935

Cuf Case: NO
Quantity Released Gallons: Not reported
Begin Date: 01/01/1975
Leak Reported Date: 12/14/1995
How Discovered: Tank Closure
How Discovered Description: Not reported
Discharge Source: Other
Discharge Cause: Unknown
Stop Method: Not reported
Stop Description: Not reported
No Further Action Date: 07/21/2004
CA Water Watershed Name: Big Basin - Santa Cruz - Aptos-Soquel (304.13)
Dwr Groundwater Subbasin Name: Santa Cruz Mid-County (3-001)
Disadvantaged Community: Not reported
CA Enviroscreen 3 Score: 16-20%
CA Enviroscreen 4 Score: 15-20%
Military DOD Site: No
Facility Project Subtype: Not reported
RWQCB Region: CENTRAL COAST RWQCB (REGION 3)
Site History: Not reported

LUST:

Global Id: T0608700119
Contact Type: Local Agency Caseworker
Contact Name: JOHN B. GERBRANDT
Organization Name: SANTA CRUZ COUNTY
Address: 701 Ocean Street, Room 312
City: SANTA CRUZ
Email: john.gerbrandt@santacruzcounty.us
Phone Number: Not reported

Global Id: T0608700119
Contact Type: Regional Board Caseworker - Primary Caseworker
Contact Name: TOM SAYLES
Organization Name: CENTRAL COAST RWQCB (REGION 3)
Address: 895 AEROVISTA PL, SUITE 101
City: SAN LUIS OBISPO
Email: tom.sayles@waterboards.ca.gov
Phone Number: Not reported

LUST:

Global Id: T0608700119
Action Type: ENFORCEMENT
Date: 03/24/2000
Action: Staff Letter

Global Id: T0608700119
Action Type: Other
Date: 09/25/1995
Action: Leak Discovery

Global Id: T0608700119
Action Type: Other
Date: 12/14/1995
Action: Leak Reported

Global Id: T0608700119

Map ID
Direction
Distance
Elevation

MAP FINDINGS

Site

Database(s)

EDR ID Number
EPA ID Number

UNION OIL SS#4902 (Continued)

U001600935

Action Type: RESPONSE
Date: 04/20/2004
Action: Monitoring Report - Quarterly

Global Id: T0608700119
Action Type: RESPONSE
Date: 01/20/2004
Action: Monitoring Report - Quarterly

Global Id: T0608700119
Action Type: ENFORCEMENT
Date: 11/22/2002
Action: Staff Letter

Global Id: T0608700119
Action Type: RESPONSE
Date: 07/20/2003
Action: Request for Closure

Global Id: T0608700119
Action Type: RESPONSE
Date: 05/20/2003
Action: Monitoring Report - Quarterly

Global Id: T0608700119
Action Type: RESPONSE
Date: 10/20/2003
Action: Monitoring Report - Quarterly

Global Id: T0608700119
Action Type: RESPONSE
Date: 04/20/2003
Action: Monitoring Report - Quarterly

Global Id: T0608700119
Action Type: RESPONSE
Date: 07/20/2002
Action: Monitoring Report - Quarterly

Global Id: T0608700119
Action Type: RESPONSE
Date: 01/20/2003
Action: Monitoring Report - Quarterly

Global Id: T0608700119
Action Type: Other
Date: 09/25/1995
Action: Leak Stopped

Global Id: T0608700119
Action Type: RESPONSE
Date: 10/20/2002
Action: Monitoring Report - Quarterly

Global Id: T0608700119
Action Type: ENFORCEMENT
Date: 07/28/2003

Map ID
Direction
Distance
Elevation

MAP FINDINGS

Site

Database(s)

EDR ID Number
EPA ID Number

UNION OIL SS#4902 (Continued)

U001600935

Action: Staff Letter

Global Id: T0608700119
Action Type: ENFORCEMENT
Date: 07/21/2004
Action: Closure/No Further Action Letter

Global Id: T0608700119
Action Type: RESPONSE
Date: 10/20/2002
Action: Preliminary Site Assessment Workplan

Global Id: T0608700119
Action Type: RESPONSE
Date: 09/19/1995
Action: Soil and Water Investigation Workplan

LUST:

Global Id: T0608700119
Status: Open - Case Begin Date
Status Date: 01/01/1975

Global Id: T0608700119
Status: Open - Site Assessment
Status Date: 01/01/1975

Global Id: T0608700119
Status: Open - Remediation
Status Date: 08/22/2000

Global Id: T0608700119
Status: Open - Remediation
Status Date: 11/12/2002

Global Id: T0608700119
Status: Open - Verification Monitoring
Status Date: 05/22/2003

Global Id: T0608700119
Status: Completed - Case Closed
Status Date: 07/21/2004

HIST UST:

Name: UNION OIL SS#4902
Address: 2255 41ST AVE
City,State,Zip: CAPITOLA, CA 95010
File Number: Not reported
URL: Not reported
Region: STATE
Facility ID: 00000030735
Facility Type: Gas Station
Other Type: Not reported
Contact Name: MICHAEL PINKHAM
Telephone: 4084767200
Owner Name: UNION OIL CO.

Map ID
Direction
Distance
Elevation

MAP FINDINGS

Site

Database(s)

EDR ID Number
EPA ID Number

UNION OIL SS#4902 (Continued)

U001600935

Owner Address: 1 CALIFORNIA ST. SUITE 2700
Owner City,St,Zip: SAN FRANCISCO, CA 94111
Total Tanks: 0006

Tank Num: 001
Container Num: 4902-1-1
Year Installed: 1962
Tank Capacity: 00010000
Tank Used for: PRODUCT
Type of Fuel: UNLEADED
Container Construction Thickness: Not reported
Leak Detection: Stock Inventor

Tank Num: 002
Container Num: 4902-2-1
Year Installed: 1962
Tank Capacity: 00010000
Tank Used for: PRODUCT
Type of Fuel: PREMIUM
Container Construction Thickness: Not reported
Leak Detection: Stock Inventor

Tank Num: 003
Container Num: 4902-4-1
Year Installed: Not reported
Tank Capacity: 00000280
Tank Used for: WASTE
Type of Fuel: WASTE OIL
Container Construction Thickness: Not reported
Leak Detection: Stock Inventor

Tank Num: 004
Container Num: 4902-1-1
Year Installed: 1962
Tank Capacity: 00010000
Tank Used for: PRODUCT
Type of Fuel: UNLEADED
Container Construction Thickness: Not reported
Leak Detection: Stock Inventor

Tank Num: 005
Container Num: 4902-2-1
Year Installed: 1962
Tank Capacity: 00010000
Tank Used for: PRODUCT
Type of Fuel: PREMIUM
Container Construction Thickness: Not reported
Leak Detection: Stock Inventor

Tank Num: 006
Container Num: 4902-4-1
Year Installed: Not reported
Tank Capacity: 00000280
Tank Used for: WASTE
Type of Fuel: WASTE OIL
Container Construction Thickness: Not reported
Leak Detection: Stock Inventor

Map ID
 Direction
 Distance
 Elevation

MAP FINDINGS

Site

Database(s)

EDR ID Number
 EPA ID Number

UNION OIL SS#4902 (Continued)

U001600935

SANTA CRUZ CO SITE MITI:

APN Number:	Not reported
Name:	TOSCO (41ST AVE UNION) STATION #4902
Address:	2255 41ST AVE (2195-2255 41ST AVE)
City,State,Zip:	CAPITOLA, CA
Case Status:	CLOSED
Case Type:	Not reported
Global ID:	T0608700119
RO Number:	111
Agency:	RWQCB
Closure Letter Date:	7/21/2004
Notes:	Not reported

Q104
South
1/4-1/2
0.341 mi.
1800 ft.

TOSCO SERVICE STATION #4902
2255 41ST AVE
CAPITOLA, CA 95010
Site 2 of 3 in cluster Q

UST FINDER RELEASE 1029119959
N/A

Relative:
Lower
Actual:
99 ft.

UST FINDER RELEASE:	
Object ID:	45532
Facility ID:	Not reported
Lust ID:	CAT0608700119
Name:	TOSCO SERVICE STATION #4902
Address:	2255 41ST AVE
City,State,Zip:	CAPITOLA, CA 95010
Address Match Type:	StreetAddress
Reported Date:	Not reported
Status:	No Further Action
Substance:	Not reported
Population within 1500ft:	1081
Domestic Wells within 1500ft:	1
Land Use:	Developed, Medium Intensity
Within SPA:	No
SPA PWS Facility ID:	Not reported
SPA Water Type:	Not reported
SPA Facility Type:	Not reported
SPA HUC12:	Not reported
Within WHPA:	Yes
WHPA PWS Facility ID:	CA4410010_12082
WHPA Water Type:	GW - Ground water
WHPA Facility Type:	WL - Well
WHPA HUC12:	180600150305
Within 100yr Floodplain:	No
Tribe:	Not reported
EPA Region:	9
NFA Letter 1:	Not reported
NFA Letter 2:	Not reported
NFA Letter 3:	Not reported
NFA Letter 4:	Not reported
Closed With Residual Contaminate:	Not reported
Coordinate Source:	Geocode
X Coord:	-121.96474
Y Coord:	36.981380000001
Latitude:	36.98138
Longitude:	-121.96474

Map ID
 Direction
 Distance
 Elevation

MAP FINDINGS

Site

Database(s)

EDR ID Number
 EPA ID Number

Q105 **TOSCO SERVICE STATION #4902**
South **2255 41ST AVE**
1/4-1/2 **CAPITOLA, CA 95010**
0.341 mi.
1800 ft. **Site 3 of 3 in cluster Q**

LUST **S105620358**
SWEEPS UST **N/A**
HIST UST
Cortese
CERS

Relative: LUST REG 3:
Lower Region: 3
Actual: Regional Board: Central Coast Region
99 ft. Facility County: Santa Cruz
 Global ID: T0608700119
 Status: Remedial action (cleanup) Underway
 Case Number: 2576
 Local Case Num: Not reported
 Case Type: S
 Substance: 8006619, 51
 Quantity: Not reported
 Abatement Method: Other
 Leak Source: UNK
 Leak Cause: UNK
 How Stopped: Not reported
 How Discovered: Tank Closure
 Release Date: 12/14/1995
 Discovered Date: 9/25/95
 Enter Date: 05/17/1996
 Stop Date: 9/25/95
 Review Date: 10/01/2002
 Enforce Date: Not reported
 Close Date: Not reported
 Enforcement Type: LET
 Responsible Party: ED RALSTON
 RP Address: 1380 LEAD HILL RD
 Contact: Not reported
 Cross Street: GROSS
 Local Agency: 44000
 Lead Agency: Regional Board
 Staff Initials: TAS
 Confirm Leak: Not reported
 Workplan: Not reported
 Prelim Assess: Not reported
 Pollution Char: 01/01/1975
 Remedial Plan: 8/22/00
 Remedial Action: 11/12/02
 Monitoring: / /
 Pilot Program: UST
 Interim Action: 0
 Funding: Not reported
 MTBE Class: C
 Max MTBE Grnd Wtr: 2700
 Max MTBE Soil: Not reported
 Max MTBE Data: 01/02/2002
 MTBE Tested: YES
 Lat/Long: 36.9814163 / -121.9649184
 Soil Qualifier: Not reported
 Grnd Wtr Qualifier: =
 Mtbe Concentratn: 15
 Mtbe Fuel: 0
 Org Name: Not reported
 Basin Plan: 4.13

Map ID
Direction
Distance
Elevation

MAP FINDINGS

Site

Database(s)

EDR ID Number
EPA ID Number

TOSCO SERVICE STATION #4902 (Continued)

S105620358

Beneficial: MUN
Priority: Not reported
UST Cleanup Fund ID: Not reported
Suspended: Not reported
Operator: Not reported
Water System: BILL KOCHER
Well Name: GARDENS WELL 03 - DESTROYED
Distance From Well: 0
Assigned Name: 11S/01W-09G02 M
Summary: JOINT QMS WITH 2178 41ST AVE, DPE APPROVED 11/6/02. 6 WEEK DPE COMPLETED DURING 4TH QUARTER. WAIT FOR REPORT.

SWEEPS UST:

Name: 41ST AVENUE UNOCAL SERVICE
Address: 2255 41ST AVE
City: CAPITOLA
Status: Active
Comp Number: 30735
Number: 5
Board Of Equalization: 44-000051
Referral Date: 02-10-92
Action Date: 02-10-92
Created Date: 12-31-88
Owner Tank Id: 4902RU
SWRCB Tank Id: 44-000-030735-000001
Tank Status: A
Capacity: 12000
Active Date: 02-10-92
Tank Use: M.V. FUEL
STG: P
Content: REG UNLEADED
Number Of Tanks: 4

Name: 41ST AVENUE UNOCAL SERVICE
Address: 2255 41ST AVE
City: CAPITOLA
Status: Active
Comp Number: 30735
Number: 5
Board Of Equalization: 44-000051
Referral Date: 02-10-92
Action Date: 02-10-92
Created Date: 12-31-88
Owner Tank Id: 4902-SU
SWRCB Tank Id: 44-000-030735-000002
Tank Status: A
Capacity: 12000
Active Date: 02-10-92
Tank Use: M.V. FUEL
STG: P
Content: REG UNLEADED
Number Of Tanks: Not reported

Name: 41ST AVENUE UNOCAL SERVICE
Address: 2255 41ST AVE
City: CAPITOLA
Status: Active

Map ID
Direction
Distance
Elevation

MAP FINDINGS

Site

Database(s)

EDR ID Number
EPA ID Number

TOSCO SERVICE STATION #4902 (Continued)

S105620358

Comp Number: 30735
Number: 5
Board Of Equalization: 44-000051
Referral Date: 02-10-92
Action Date: 02-10-92
Created Date: 12-31-88
Owner Tank Id: 4902-WO
SWRCB Tank Id: 44-000-030735-000003
Tank Status: A
Capacity: 520
Active Date: 02-10-92
Tank Use: OIL
STG: W
Content: WASTE OIL
Number Of Tanks: Not reported

Name: 41ST AVENUE UNOCAL SERVICE
Address: 2255 41ST AVE
City: CAPITOLA
Status: Active
Comp Number: 30735
Number: 5
Board Of Equalization: 44-000051
Referral Date: 02-10-92
Action Date: 02-10-92
Created Date: 12-31-88
Owner Tank Id: 4902-4-1
SWRCB Tank Id: 44-000-030735-000006
Tank Status: A
Capacity: 280
Active Date: 07-01-85
Tank Use: OIL
STG: W
Content: WASTE OIL
Number Of Tanks: Not reported

HIST UST:

Name: UNION OIL SS 4902
Address: 2255 41ST AVENUE
City,State,Zip: CAPITOLA, CA 95010
File Number: 00020d03
URL: <https://documents.geotracker.waterboards.ca.gov/ustpdfs/pdf/00020d03.pdf>
Region: Not reported
Facility ID: Not reported
Facility Type: Not reported
Other Type: Not reported
Contact Name: Not reported
Telephone: Not reported
Owner Name: Not reported
Owner Address: Not reported
Owner City,St,Zip: Not reported
Total Tanks: Not reported

Tank Num: Not reported
Container Num: Not reported
Year Installed: Not reported
Tank Capacity: Not reported

Map ID
Direction
Distance
Elevation

MAP FINDINGS

Site

Database(s)

EDR ID Number
EPA ID Number

TOSCO SERVICE STATION #4902 (Continued)

S105620358

Tank Used for: Not reported
Type of Fuel: Not reported
Container Construction Thickness: Not reported
Leak Detection: Not reported

[Click here for Geo Tracker PDF:](#)

CORTESE:

Name: TOSCO SERVICE STATION #4902
Address: 2255 41ST AVE
City,State,Zip: CAPITOLA, CA 95010
Region: CORTESE
Envirostor Id: Not reported
Global ID: T0608700119
Site/Facility Type: LUST CLEANUP SITE
Cleanup Status: COMPLETED - CASE CLOSED
Status Date: Not reported
Site Code: Not reported
Latitude: Not reported
Longitude: Not reported
Owner: Not reported
Enf Type: Not reported
Swat R: Not reported
Flag: active
Order No: Not reported
Waste Discharge System No: Not reported
Effective Date: Not reported
Region 2: Not reported
WID Id: Not reported
Solid Waste Id No: Not reported
Waste Management Uit Name: Not reported
File Name: Active Open

CERS:

Name: TOSCO SERVICE STATION #4902
Address: 2255 41ST AVE
City,State,Zip: CAPITOLA, CA 95010
Site ID: 691281
CERS ID: T0608700119
CERS Description: Leaking Underground Storage Tank Cleanup Site

Affiliation:

Affiliation Type Desc: Local Agency Caseworker
Entity Name: JOHN B. GERBRANDT - SANTA CRUZ COUNTY
Entity Title: Not reported
Affiliation Address: 701 Ocean Street, Room 312
Affiliation City: SANTA CRUZ
Affiliation State: CA
Affiliation Country: Not reported
Affiliation Zip: Not reported
Affiliation Phone: ,

Affiliation Type Desc: Regional Board Caseworker
Entity Name: TOM SAYLES - CENTRAL COAST RWQCB (REGION 3)
Entity Title: Not reported
Affiliation Address: 895 AEROVISTA PL, SUITE 101
Affiliation City: SAN LUIS OBISPO

Map ID
 Direction
 Distance
 Elevation

MAP FINDINGS

Site

Database(s)

EDR ID Number
 EPA ID Number

TOSCO SERVICE STATION #4902 (Continued)

S105620358

Affiliation State: CA
 Affiliation Country: Not reported
 Affiliation Zip: Not reported
 Affiliation Phone: ,

R106
WSW
1/4-1/2
0.361 mi.
1906 ft.

FRITO LAY
2825 MATTISON LN
SANTA CRUZ, CA 95060

UST FINDER RELEASE 1028967547
N/A

Site 1 of 2 in cluster R

Relative:
Lower

UST FINDER RELEASE:

Actual:
110 ft.

Object ID: 45451
 Facility ID: Not reported
 Lust ID: CAT0608700195
 Name: FRITO LAY
 Address: 2825 MATTISON LN
 City,State,Zip: SANTA CRUZ, CA 95060
 Address Match Type: PointAddress
 Reported Date: Not reported
 Status: No Further Action
 Substance: Not reported
 Population within 1500ft: 1059
 Domestic Wells within 1500ft: 8
 Land Use: Developed, Medium Intensity
 Within SPA: No
 SPA PWS Facility ID: Not reported
 SPA Water Type: Not reported
 SPA Facility Type: Not reported
 SPA HUC12: Not reported
 Within WHPA: Yes
 WHPA PWS Facility ID: CA4410010_12082
 WHPA Water Type: GW - Ground water
 WHPA Facility Type: WL - Well
 WHPA HUC12: 180600150305
 Within 100yr Floodplain: No
 Tribe: Not reported
 EPA Region: 9
 NFA Letter 1: Not reported
 NFA Letter 2: Not reported
 NFA Letter 3: Not reported
 NFA Letter 4: Not reported
 Closed With Residual Contaminate: Not reported
 Coordinate Source: Geocode
 X Coord: -121.97231
 Y Coord: 36.9854
 Latitude: 36.9853999999999
 Longitude: -121.9723099999999

Map ID
Direction
Distance
Elevation

MAP FINDINGS

Site

Database(s)

EDR ID Number
EPA ID Number

R107 **FRITO-LAY INC**
WSW **2825 MATTISON LANE**
1/4-1/2 **SANTA CRUZ, CA 95065**
0.361 mi.
1906 ft. **Site 2 of 2 in cluster R**

LUST **S102430476**
HIST UST **N/A**
Cortese
HIST CORTESE
LA Co. Site Mitigation
CERS

Relative:
Lower

Actual:
110 ft.

LUST:

Name: FRITO LAY
Address: 2825 MATTISON LN
City,State,Zip: SANTA CRUZ, CA 95060
Lead Agency: SANTA CRUZ COUNTY
Case Type: LUST Cleanup Site
Geo Track: http://geotracker.waterboards.ca.gov/profile_report.asp?global_id=T0608700195
Global Id: T0608700195
Latitude: 36.985444
Longitude: -121.972587
Status: Completed - Case Closed
Status Date: 08/04/1989
Case Worker: Not reported
RB Case Number: 353
Local Agency: Not reported
File Location: Not reported
Local Case Number: Not reported
Potential Media Affect: Under Investigation
Potential Contaminants of Concern: Gasoline
EPA Region: 9
Coordinate Source: Google Map Move
Cuf Case: YES
Quantity Released Gallons: Not reported
Begin Date: 10/06/1986
Leak Reported Date: 05/13/1988
How Discovered: Tank Closure
How Discovered Description: Not reported
Discharge Source: Other
Discharge Cause: Overfill
Stop Method: Not reported
Stop Description: Not reported
No Further Action Date: 08/04/1989
CA Water Watershed Name: Big Basin - Santa Cruz - Aptos-Soquel (304.13)
Dwr Groundwater Subbasin Name: Santa Cruz Mid-County (3-001)
Disadvantaged Community: Not reported
CA Enviroscreen 3 Score: 16-20%
CA Enviroscreen 4 Score: 5-10%
Military DOD Site: No
Facility Project Subtype: Not reported
RWQCB Region: CENTRAL COAST RWQCB (REGION 3)
Site History: Not reported

LUST:

Global Id: T0608700195
Action Type: Other
Date: 05/13/1988
Action: Leak Reported

Global Id: T0608700195
Action Type: Other
Date: 04/06/1988
Action: Leak Discovery

Map ID
Direction
Distance
Elevation

MAP FINDINGS

Site

Database(s)

EDR ID Number
EPA ID Number

FRITO-LAY INC (Continued)

S102430476

Global Id: T0608700195
Action Type: ENFORCEMENT
Date: 08/04/1989
Action: Closure/No Further Action Letter

Global Id: T0608700195
Action Type: Other
Date: 10/06/1986
Action: Leak Stopped

LUST:

Global Id: T0608700195
Status: Open - Case Begin Date
Status Date: 10/06/1986

Global Id: T0608700195
Status: Open - Site Assessment
Status Date: 05/18/1988

Global Id: T0608700195
Status: Completed - Case Closed
Status Date: 08/04/1989

LUST REG 3:

Region: 3
Regional Board: Central Coast Region
Facility County: Santa Cruz
Global ID: T0608700195
Status: Case Closed
Case Number: 353
Local Case Num: Not reported
Case Type: U
Substance: Gasoline
Quantity: Not reported
Abatement Method: U
Leak Source: Other Source
Leak Cause: Overfill
How Stopped: Not reported
How Discovered: Tank Closure
Release Date: 05/13/1988
Discovered Date: 4/6/88
Enter Date: 05/20/1988
Stop Date: 10/6/86
Review Date: 09/09/1990
Enforce Date: Not reported
Close Date: 8/4/89
Enforcement Type: Not reported
Responsible Party: Not reported
RP Address: Not reported
Contact: Not reported
Cross Street: SOQUEL DRIVE
Local Agency: 44000
Lead Agency: Local Agency
Staff Initials: HDC
Confirm Leak: Not reported

Map ID
Direction
Distance
Elevation

MAP FINDINGS

Site

Database(s)

EDR ID Number
EPA ID Number

FRITO-LAY INC (Continued)

S102430476

Workplan: Not reported
Prelim Assess: Not reported
Pollution Char: 05/18/1988
Remedial Plan: Not reported
Remedial Action: Not reported
Monitoring: / /
Pilot Program: UST
Interim Action: 0
Funding: Not reported
MTBE Class: *
Max MTBE Grnd Wtr: Not reported
Max MTBE Soil: Not reported
Max MTBE Data: / /
MTBE Tested: NT
Lat/Long: 36.9859991 / -121.9723608
Soil Qualifier: Not reported
Grnd Wtr Qualifier: Not reported
Mtbe Concentratn: 0
Mtbe Fuel: 1
Org Name: Not reported
Basin Plan: 4.11
Beneficial: Not reported
Priority: 0
UST Cleanup Fund ID: Not reported
Suspended: Not reported
Operator: Not reported
Water System: BILL KOCHER
Well Name: GARDENS WELL 03 - DESTROYED
Distance From Well: 0
Assigned Name: 11S/01W-09G02 M
Summary: CASE CLOSED 8/4/89

HIST UST:

Name: FRITO-LAY INC
Address: 2825 MATTISON LANE
City,State,Zip: SANTA CRUZ, CA 95065
File Number: 00020baa
URL: <https://documents.geotracker.waterboards.ca.gov/ustpdfs/pdf/00020baa.pdf>
Region: Not reported
Facility ID: Not reported
Facility Type: Not reported
Other Type: Not reported
Contact Name: Not reported
Telephone: Not reported
Owner Name: Not reported
Owner Address: Not reported
Owner City,St,Zip: Not reported
Total Tanks: Not reported

Tank Num: Not reported
Container Num: Not reported
Year Installed: Not reported
Tank Capacity: Not reported
Tank Used for: Not reported
Type of Fuel: Not reported
Container Construction Thickness: Not reported
Leak Detection: Not reported

Map ID
Direction
Distance
Elevation

MAP FINDINGS

Site

Database(s)

EDR ID Number
EPA ID Number

FRITO-LAY INC (Continued)

S102430476

[Click here for Geo Tracker PDF:](#)

CORTESE:

Name: FRITO LAY
Address: 2825 MATTISON LN
City,State,Zip: SANTA CRUZ, CA 95060
Region: CORTESE
Envirostor Id: Not reported
Global ID: T0608700195
Site/Facility Type: LUST CLEANUP SITE
Cleanup Status: COMPLETED - CASE CLOSED
Status Date: Not reported
Site Code: Not reported
Latitude: Not reported
Longitude: Not reported
Owner: Not reported
Enf Type: Not reported
Swat R: Not reported
Flag: active
Order No: Not reported
Waste Discharge System No: Not reported
Effective Date: Not reported
Region 2: Not reported
WID Id: Not reported
Solid Waste Id No: Not reported
Waste Management Uit Name: Not reported
File Name: Active Open

HIST CORTESE:

edr_fname: FRITO LAY
edr_fadd1: 2825 MATTISON
City,State,Zip: SANTA CRUZ, CA 95010
Region: CORTESE
Facility County Code: 44
Reg By: LTNKA
Reg Id: 353

SANTA CRUZ CO SITE MITI:

APN Number: 025-201-46
Name: FRITO LAY
Address: 2825 MATTISON LN
City,State,Zip: SANTA CRUZ, CA
Case Status: CLOSED
Case Type: Not reported
Global ID: T0608700195
RO Number: Not reported
Agency: EHS
Closure Letter Date: 8/4/1989
Notes: Not reported

CERS:

Name: FRITO LAY
Address: 2825 MATTISON LN
City,State,Zip: SANTA CRUZ, CA 95060
Site ID: 656555

Map ID
 Direction
 Distance
 Elevation

MAP FINDINGS

Site

Database(s)

EDR ID Number
 EPA ID Number

FRITO-LAY INC (Continued)

S102430476

CERS ID: T0608700195
 CERS Description: Leaking Underground Storage Tank Cleanup Site

S108
South
1/4-1/2
0.398 mi.
2099 ft.

Relative:
Lower

Actual:
92 ft.

B P OIL CO FACILITY SITE 11240
2178 41ST AVE
CAPITOLA, CA 95010

Site 1 of 3 in cluster S

LUST
CERS HAZ WASTE
SWEEPS UST
CERS TANKS
Cortese
CUPA Listings
HIST CORTESE
CERS

S101304405
N/A

LUST:

Name: BP NO. 11240
 Address: 2178 41ST AVENUE
 City,State,Zip: CAPITOLA, CA 95010
 Lead Agency: CENTRAL COAST RWQCB (REGION 3)
 Case Type: LUST Cleanup Site
 Geo Track: http://geotracker.waterboards.ca.gov/profile_report.asp?global_id=T0608700078
 Global Id: T0608700078
 Latitude: 36.9802023
 Longitude: -121.9647884
 Status: Completed - Case Closed
 Status Date: 02/04/2014
 Case Worker: TAS
 RB Case Number: 2457
 Local Agency: SANTA CRUZ COUNTY
 File Location: Regional Board
 Local Case Number: RO0000044
 Potential Media Affect: Other Groundwater (uses other than drinking water)
 Potential Contaminants of Concern: Gasoline
 EPA Region: 9
 Coordinate Source: Manual Entry on Screens
 Cuf Case: YES
 Quantity Released Gallons: Not reported
 Begin Date: 10/28/1992
 Leak Reported Date: 02/08/1993
 How Discovered: Other Means
 How Discovered Description: Not reported
 Discharge Source: Other
 Discharge Cause: Unknown
 Stop Method: Not reported
 Stop Description: Not reported
 No Further Action Date: 02/04/2014
 CA Water Watershed Name: Big Basin - Santa Cruz - Aptos-Soquel (304.13)
 Dwr Groundwater Subbasin Name: Santa Cruz Mid-County (3-001)
 Disadvantaged Community: Not reported
 CA Enviroscreen 3 Score: 16-20%
 CA Enviroscreen 4 Score: 15-20%
 Military DOD Site: No
 Facility Project Subtype: Not reported
 RWQCB Region: CENTRAL COAST RWQCB (REGION 3)
 Site History: Semiannual Monitoring and Sampling and Continue Interim AS/SVE events

LUST:

Global Id: T0608700078
 Contact Type: Local Agency Caseworker
 Contact Name: JOHN B. GERBRANDT

Map ID
Direction
Distance
Elevation

MAP FINDINGS

Site

Database(s)

EDR ID Number
EPA ID Number

B P OIL CO FACILITY SITE 11240 (Continued)

S101304405

Organization Name: SANTA CRUZ COUNTY
Address: 701 Ocean Street, Room 312
City: SANTA CRUZ
Email: john.gerbrandt@santacruzcounty.us
Phone Number: Not reported

Global Id: T0608700078
Contact Type: Regional Board Caseworker - Primary Caseworker
Contact Name: TOM SAYLES
Organization Name: CENTRAL COAST RWQCB (REGION 3)
Address: 895 AEROVISTA PL, SUITE 101
City: SAN LUIS OBISPO
Email: tom.sayles@waterboards.ca.gov
Phone Number: Not reported

LUST:

Global Id: T0608700078
Action Type: ENFORCEMENT
Date: 01/14/2010
Action: 13267 Requirement

Global Id: T0608700078
Action Type: ENFORCEMENT
Date: 12/17/2009
Action: Staff Letter

Global Id: T0608700078
Action Type: ENFORCEMENT
Date: 03/24/2010
Action: Staff Letter

Global Id: T0608700078
Action Type: ENFORCEMENT
Date: 06/28/2013
Action: Notification - Fee Title Owners Notice

Global Id: T0608700078
Action Type: Other
Date: 10/28/1992
Action: Leak Discovery

Global Id: T0608700078
Action Type: Other
Date: 02/08/1993
Action: Leak Reported

Global Id: T0608700078
Action Type: RESPONSE
Date: 12/08/2003
Action: Monitoring Report - Quarterly

Global Id: T0608700078
Action Type: RESPONSE
Date: 07/15/2004
Action: Monitoring Report - Quarterly

Global Id: T0608700078

Map ID
Direction
Distance
Elevation

MAP FINDINGS

Site

Database(s)

EDR ID Number
EPA ID Number

B P OIL CO FACILITY SITE 11240 (Continued)

S101304405

Action Type: RESPONSE
Date: 04/20/2003
Action: Other Workplan

Global Id: T0608700078
Action Type: RESPONSE
Date: 02/01/2004
Action: Remedial Progress Report

Global Id: T0608700078
Action Type: RESPONSE
Date: 10/20/2003
Action: Monitoring Report - Quarterly

Global Id: T0608700078
Action Type: RESPONSE
Date: 04/20/2008
Action: Monitoring Report - Quarterly

Global Id: T0608700078
Action Type: RESPONSE
Date: 07/20/2008
Action: Monitoring Report - Quarterly

Global Id: T0608700078
Action Type: RESPONSE
Date: 02/08/1993
Action: Unauthorized Release Form

Global Id: T0608700078
Action Type: RESPONSE
Date: 06/30/2011
Action: Monitoring Report - Semi-Annually

Global Id: T0608700078
Action Type: REMEDIATION
Date: 06/15/2005
Action: In Situ Physical/Chemical Treatment (other than SVE)

Global Id: T0608700078
Action Type: ENFORCEMENT
Date: 02/07/2000
Action: 13267 Monitoring Program

Global Id: T0608700078
Action Type: ENFORCEMENT
Date: 08/20/2009
Action: 13267 Requirement

Global Id: T0608700078
Action Type: RESPONSE
Date: 04/20/2003
Action: Remedial Progress Report

Global Id: T0608700078
Action Type: RESPONSE
Date: 08/01/2002

Map ID
Direction
Distance
Elevation

MAP FINDINGS

Site

Database(s)

EDR ID Number
EPA ID Number

B P OIL CO FACILITY SITE 11240 (Continued)

S101304405

Action: Remedial Progress Report

Global Id: T0608700078
Action Type: RESPONSE
Date: 10/01/2002
Action: Remedial Progress Report

Global Id: T0608700078
Action Type: RESPONSE
Date: 11/01/2002
Action: Remedial Progress Report

Global Id: T0608700078
Action Type: RESPONSE
Date: 01/01/2003
Action: Remedial Progress Report

Global Id: T0608700078
Action Type: RESPONSE
Date: 01/20/2003
Action: Monitoring Report - Quarterly

Global Id: T0608700078
Action Type: RESPONSE
Date: 02/15/2003
Action: Remedial Progress Report

Global Id: T0608700078
Action Type: RESPONSE
Date: 10/01/2004
Action: Remedial Progress Report

Global Id: T0608700078
Action Type: RESPONSE
Date: 01/20/2004
Action: Monitoring Report - Quarterly

Global Id: T0608700078
Action Type: RESPONSE
Date: 03/15/2003
Action: Remedial Progress Report

Global Id: T0608700078
Action Type: RESPONSE
Date: 08/01/2003
Action: Remedial Progress Report

Global Id: T0608700078
Action Type: RESPONSE
Date: 06/15/2003
Action: Remedial Progress Report

Global Id: T0608700078
Action Type: RESPONSE
Date: 07/01/2003
Action: Remedial Progress Report

Map ID
Direction
Distance
Elevation

MAP FINDINGS

Site

Database(s)

EDR ID Number
EPA ID Number

B P OIL CO FACILITY SITE 11240 (Continued)

S101304405

Global Id:	T0608700078
Action Type:	RESPONSE
Date:	04/20/2007
Action:	Monitoring Report - Quarterly
Global Id:	T0608700078
Action Type:	RESPONSE
Date:	04/20/2006
Action:	Monitoring Report - Quarterly
Global Id:	T0608700078
Action Type:	RESPONSE
Date:	10/20/2007
Action:	Monitoring Report - Quarterly
Global Id:	T0608700078
Action Type:	RESPONSE
Date:	01/20/2007
Action:	Monitoring Report - Quarterly
Global Id:	T0608700078
Action Type:	RESPONSE
Date:	10/20/2006
Action:	Monitoring Report - Quarterly
Global Id:	T0608700078
Action Type:	RESPONSE
Date:	07/20/2006
Action:	Monitoring Report - Quarterly
Global Id:	T0608700078
Action Type:	RESPONSE
Date:	07/20/2007
Action:	Monitoring Report - Quarterly
Global Id:	T0608700078
Action Type:	RESPONSE
Date:	02/28/2011
Action:	CAP/RAP - Other Report - Regulator Responded
Global Id:	T0608700078
Action Type:	RESPONSE
Date:	01/23/2013
Action:	Conceptual Site Model - Regulator Responded
Global Id:	T0608700078
Action Type:	RESPONSE
Date:	07/08/2013
Action:	Request for Closure - Regulator Responded
Global Id:	T0608700078
Action Type:	RESPONSE
Date:	08/30/2013
Action:	Other Report / Document - Regulator Responded
Global Id:	T0608700078
Action Type:	RESPONSE

Map ID
Direction
Distance
Elevation

MAP FINDINGS

Site

Database(s)

EDR ID Number
EPA ID Number

B P OIL CO FACILITY SITE 11240 (Continued)

S101304405

Date: 12/30/2013
Action: Well Destruction Report - Regulator Responded

Global Id: T0608700078
Action Type: ENFORCEMENT
Date: 06/08/2009
Action: Staff Letter

Global Id: T0608700078
Action Type: ENFORCEMENT
Date: 03/19/2009
Action: 13267 Requirement

Global Id: T0608700078
Action Type: ENFORCEMENT
Date: 06/01/2009
Action: 13267 Requirement

Global Id: T0608700078
Action Type: ENFORCEMENT
Date: 07/20/2009
Action: 13267 Requirement

Global Id: T0608700078
Action Type: ENFORCEMENT
Date: 08/10/2011
Action: Access Agreement

Global Id: T0608700078
Action Type: ENFORCEMENT
Date: 02/04/2014
Action: Closure/No Further Action Letter

Global Id: T0608700078
Action Type: RESPONSE
Date: 04/30/2009
Action: Soil and Water Investigation Workplan

Global Id: T0608700078
Action Type: RESPONSE
Date: 06/01/2010
Action: Well Installation Report

Global Id: T0608700078
Action Type: RESPONSE
Date: 07/30/2009
Action: Soil and Water Investigation Report

Global Id: T0608700078
Action Type: RESPONSE
Date: 06/30/2010
Action: Monitoring Report - Semi-Annually

Global Id: T0608700078
Action Type: RESPONSE
Date: 07/20/2009
Action: Monitoring Report - Quarterly

Map ID
Direction
Distance
Elevation

MAP FINDINGS

Site

Database(s)

EDR ID Number
EPA ID Number

B P OIL CO FACILITY SITE 11240 (Continued)

S101304405

Global Id:	T0608700078
Action Type:	RESPONSE
Date:	12/30/2009
Action:	Monitoring Report - Semi-Annually
Global Id:	T0608700078
Action Type:	RESPONSE
Date:	10/20/2003
Action:	Remedial Progress Report
Global Id:	T0608700078
Action Type:	RESPONSE
Date:	10/20/2002
Action:	Monitoring Report - Quarterly
Global Id:	T0608700078
Action Type:	RESPONSE
Date:	09/01/2002
Action:	Remedial Progress Report
Global Id:	T0608700078
Action Type:	RESPONSE
Date:	01/20/2006
Action:	Monitoring Report - Quarterly
Global Id:	T0608700078
Action Type:	RESPONSE
Date:	01/20/2007
Action:	Other Report / Document
Global Id:	T0608700078
Action Type:	RESPONSE
Date:	07/28/2006
Action:	Well Installation Report
Global Id:	T0608700078
Action Type:	RESPONSE
Date:	04/28/2006
Action:	Well Installation Report
Global Id:	T0608700078
Action Type:	RESPONSE
Date:	12/30/2010
Action:	Monitoring Report - Semi-Annually
Global Id:	T0608700078
Action Type:	REMEDIATION
Date:	06/30/2009
Action:	In Situ Physical/Chemical Treatment (other than SVE)
Global Id:	T0608700078
Action Type:	ENFORCEMENT
Date:	04/28/2006
Action:	13267 Requirement
Global Id:	T0608700078
Action Type:	ENFORCEMENT

Map ID
Direction
Distance
Elevation

MAP FINDINGS

Site

Database(s)

EDR ID Number
EPA ID Number

B P OIL CO FACILITY SITE 11240 (Continued)

S101304405

Date: 04/27/2011
Action: 13267 Requirement

Global Id: T0608700078
Action Type: ENFORCEMENT
Date: 09/05/2013
Action: 13267 Requirement

Global Id: T0608700078
Action Type: ENFORCEMENT
Date: 09/06/2012
Action: Staff Letter

Global Id: T0608700078
Action Type: RESPONSE
Date: 01/20/2009
Action: Monitoring Report - Quarterly

Global Id: T0608700078
Action Type: RESPONSE
Date: 09/15/2008
Action: CAP/RAP - Other Report

Global Id: T0608700078
Action Type: RESPONSE
Date: 04/20/2009
Action: Monitoring Report - Quarterly

Global Id: T0608700078
Action Type: RESPONSE
Date: 06/15/2004
Action: Remedial Progress Report

Global Id: T0608700078
Action Type: RESPONSE
Date: 11/20/2004
Action: Monitoring Report - Quarterly

Global Id: T0608700078
Action Type: RESPONSE
Date: 07/20/2004
Action: Remedial Progress Report

Global Id: T0608700078
Action Type: RESPONSE
Date: 07/20/2005
Action: Remedial Progress Report

Global Id: T0608700078
Action Type: RESPONSE
Date: 08/20/2005
Action: Remedial Progress Report

Global Id: T0608700078
Action Type: RESPONSE
Date: 07/20/2005
Action: Monitoring Report - Quarterly

Map ID
Direction
Distance
Elevation

MAP FINDINGS

Site

Database(s)

EDR ID Number
EPA ID Number

B P OIL CO FACILITY SITE 11240 (Continued)

S101304405

Global Id: T0608700078
Action Type: REMEDIATION
Date: 12/05/2007
Action: In Situ Physical/Chemical Treatment (other than SVE)

Global Id: T0608700078
Action Type: ENFORCEMENT
Date: 10/01/2001
Action: 13267 Requirement

Global Id: T0608700078
Action Type: ENFORCEMENT
Date: 08/30/2013
Action: Referral to Regional Board

Global Id: T0608700078
Action Type: ENFORCEMENT
Date: 08/13/2012
Action: 13267 Requirement

Global Id: T0608700078
Action Type: RESPONSE
Date: 10/20/2008
Action: Monitoring Report - Quarterly

Global Id: T0608700078
Action Type: RESPONSE
Date: 04/20/2004
Action: Remedial Progress Report

Global Id: T0608700078
Action Type: RESPONSE
Date: 04/15/2004
Action: Remedial Progress Report

Global Id: T0608700078
Action Type: RESPONSE
Date: 04/01/2004
Action: Remedial Progress Report

Global Id: T0608700078
Action Type: RESPONSE
Date: 09/15/2004
Action: Remedial Progress Report

Global Id: T0608700078
Action Type: RESPONSE
Date: 10/20/2005
Action: Monitoring Report - Quarterly

Global Id: T0608700078
Action Type: RESPONSE
Date: 01/20/2005
Action: Monitoring Report - Quarterly

Global Id: T0608700078
Action Type: RESPONSE

Map ID
Direction
Distance
Elevation

MAP FINDINGS

Site

Database(s)

EDR ID Number
EPA ID Number

B P OIL CO FACILITY SITE 11240 (Continued)

S101304405

Date: 10/20/2004
Action: Monitoring Report - Quarterly

Global Id: T0608700078
Action Type: RESPONSE
Date: 07/20/2004
Action: Monitoring Report - Quarterly

Global Id: T0608700078
Action Type: RESPONSE
Date: 04/20/2005
Action: Monitoring Report - Quarterly

Global Id: T0608700078
Action Type: RESPONSE
Date: 01/20/2005
Action: Monitoring Report - Quarterly

Global Id: T0608700078
Action Type: RESPONSE
Date: 01/20/2008
Action: Monitoring Report - Quarterly

Global Id: T0608700078
Action Type: RESPONSE
Date: 09/01/2003
Action: Remedial Progress Report

Global Id: T0608700078
Action Type: RESPONSE
Date: 07/20/2003
Action: Monitoring Report - Quarterly

Global Id: T0608700078
Action Type: RESPONSE
Date: 07/01/2002
Action: Remedial Progress Report

Global Id: T0608700078
Action Type: RESPONSE
Date: 11/30/2011
Action: Remedial Progress Report

Global Id: T0608700078
Action Type: RESPONSE
Date: 12/30/2011
Action: Remedial Progress Report

Global Id: T0608700078
Action Type: RESPONSE
Date: 12/30/2011
Action: Monitoring Report - Semi-Annually

Global Id: T0608700078
Action Type: RESPONSE
Date: 06/30/2012
Action: Monitoring Report - Semi-Annually

Map ID
Direction
Distance
Elevation

MAP FINDINGS

Site

Database(s)

EDR ID Number
EPA ID Number

B P OIL CO FACILITY SITE 11240 (Continued)

S101304405

Global Id: T0608700078
Action Type: RESPONSE
Date: 06/01/2012
Action: Remedial Progress Report

Global Id: T0608700078
Action Type: RESPONSE
Date: 06/13/2001
Action: Pilot Study/ Treatability Report

Global Id: T0608700078
Action Type: RESPONSE
Date: 08/20/2001
Action: Conceptual Site Model

Global Id: T0608700078
Action Type: RESPONSE
Date: 08/20/2001
Action: Conceptual Site Model

Global Id: T0608700078
Action Type: RESPONSE
Date: 12/30/2012
Action: Monitoring Report - Semi-Annually

Global Id: T0608700078
Action Type: RESPONSE
Date: 07/22/1999
Action: Well Installation Report

Global Id: T0608700078
Action Type: RESPONSE
Date: 12/08/1997
Action: Soil and Water Investigation Report

LUST:

Global Id: T0608700078
Status: Open - Case Begin Date
Status Date: 10/28/1992

Global Id: T0608700078
Status: Open - Site Assessment
Status Date: 02/08/1993

Global Id: T0608700078
Status: Open - Site Assessment
Status Date: 10/06/1999

Global Id: T0608700078
Status: Open - Remediation
Status Date: 10/01/2001

Global Id: T0608700078
Status: Open - Remediation
Status Date: 11/16/2001

Global Id: T0608700078

Map ID
Direction
Distance
Elevation

MAP FINDINGS

Site

Database(s)

EDR ID Number
EPA ID Number

B P OIL CO FACILITY SITE 11240 (Continued)

S101304405

Status:	Open - Remediation
Status Date:	06/10/2002
Global Id:	T0608700078
Status:	Open - Remediation
Status Date:	08/26/2002
Global Id:	T0608700078
Status:	Open - Remediation
Status Date:	12/02/2002
Global Id:	T0608700078
Status:	Open - Remediation
Status Date:	01/14/2003
Global Id:	T0608700078
Status:	Open - Remediation
Status Date:	03/18/2003
Global Id:	T0608700078
Status:	Open - Remediation
Status Date:	03/25/2003
Global Id:	T0608700078
Status:	Open - Remediation
Status Date:	04/22/2003
Global Id:	T0608700078
Status:	Open - Remediation
Status Date:	06/05/2003
Global Id:	T0608700078
Status:	Open - Remediation
Status Date:	06/30/2003
Global Id:	T0608700078
Status:	Open - Remediation
Status Date:	07/24/2003
Global Id:	T0608700078
Status:	Open - Remediation
Status Date:	09/03/2003
Global Id:	T0608700078
Status:	Open - Remediation
Status Date:	10/29/2003
Global Id:	T0608700078
Status:	Open - Remediation
Status Date:	02/06/2004
Global Id:	T0608700078
Status:	Open - Remediation
Status Date:	03/11/2004
Global Id:	T0608700078
Status:	Open - Remediation

Map ID
Direction
Distance
Elevation

MAP FINDINGS

Site

Database(s)

EDR ID Number
EPA ID Number

B P OIL CO FACILITY SITE 11240 (Continued)

S101304405

Status Date: 03/29/2004

Global Id: T0608700078
Status: Open - Remediation
Status Date: 04/14/2004

Global Id: T0608700078
Status: Open - Remediation
Status Date: 05/26/2004

Global Id: T0608700078
Status: Open - Remediation
Status Date: 06/23/2004

Global Id: T0608700078
Status: Open - Remediation
Status Date: 07/22/2004

Global Id: T0608700078
Status: Open - Remediation
Status Date: 10/28/2004

Global Id: T0608700078
Status: Open - Remediation
Status Date: 07/26/2005

Global Id: T0608700078
Status: Open - Remediation
Status Date: 09/09/2005

Global Id: T0608700078
Status: Open - Verification Monitoring
Status Date: 07/20/2006

Global Id: T0608700078
Status: Open - Site Assessment
Status Date: 08/20/2009

Global Id: T0608700078
Status: Open - Eligible for Closure
Status Date: 03/05/2013

Global Id: T0608700078
Status: Completed - Case Closed
Status Date: 02/04/2014

Global Id: T0608700078
Status: Open - Eligible for Closure
Status Date: 02/04/2014

Name: BP OIL FACILITY NO. 11240
Address: 2178 41ST AVE
City,State,Zip: CAPITOLA, CA 95010
Lead Agency: SANTA CRUZ COUNTY
Case Type: LUST Cleanup Site
Geo Track: http://geotracker.waterboards.ca.gov/profile_report.asp?global_id=T0608700238

Map ID
Direction
Distance
Elevation

MAP FINDINGS

Site

Database(s)

EDR ID Number
EPA ID Number

B P OIL CO FACILITY SITE 11240 (Continued)

S101304405

Global Id: T0608700238
Latitude: 36.980405
Longitude: -121.964397
Status: Completed - Case Closed
Status Date: 02/01/1989
Case Worker: Not reported
RB Case Number: 608
Local Agency: Not reported
File Location: Not reported
Local Case Number: Not reported
Potential Media Affect: Soil
Potential Contaminants of Concern: Gasoline
EPA Region: 9
Coordinate Source: Google Geocode
Cuf Case: NO
Quantity Released Gallons: Not reported
Begin Date: 08/08/1987
Leak Reported Date: 08/08/1987
How Discovered: Other Means
How Discovered Description: Not reported
Discharge Source: Other
Discharge Cause: Unknown
Stop Method: Not reported
Stop Description: Not reported
No Further Action Date: 02/01/1989
CA Water Watershed Name: Big Basin - Santa Cruz - Aptos-Soquel (304.13)
Dwr Groundwater Subbasin Name: Santa Cruz Mid-County (3-001)
Disadvantaged Community: Not reported
CA Enviroscreen 3 Score: 16-20%
CA Enviroscreen 4 Score: 15-20%
Military DOD Site: No
Facility Project Subtype: Not reported
RWQCB Region: CENTRAL COAST RWQCB (REGION 3)
Site History: Not reported

LUST:

Global Id: T0608700238
Action Type: Other
Date: 10/28/1992
Action: Leak Discovery

Global Id: T0608700238
Action Type: Other
Date: 08/08/1987
Action: Leak Reported

Global Id: T0608700238
Action Type: RESPONSE
Date: 07/20/2008
Action: Monitoring Report - Quarterly

Global Id: T0608700238
Action Type: ENFORCEMENT
Date: 04/14/2003
Action: Clean Up Fund - Letter to RP

LUST:

Map ID
Direction
Distance
Elevation

MAP FINDINGS

Site

Database(s)

EDR ID Number
EPA ID Number

B P OIL CO FACILITY SITE 11240 (Continued)

S101304405

Global Id: T0608700238
Status: Open - Case Begin Date
Status Date: 08/08/1987

Global Id: T0608700238
Status: Open - Site Assessment
Status Date: 09/09/1987

Global Id: T0608700238
Status: Open - Verification Monitoring
Status Date: 09/11/1988

Global Id: T0608700238
Status: Completed - Case Closed
Status Date: 02/01/1989

LUST REG 3:

Region: 3
Regional Board: Central Coast Region
Facility County: Santa Cruz
Global ID: T0608700078
Status: Remedial action (cleanup) Underway
Case Number: 2457
Local Case Num: Not reported
Case Type: S
Substance: Gasoline
Quantity: Not reported
Abatement Method: U
Leak Source: UNK
Leak Cause: UNK
How Stopped: Not reported
How Discovered: OM
Release Date: 02/08/1993
Discovered Date: 10/28/92
Enter Date: 06/27/1994
Stop Date: Not reported
Review Date: 09/12/2002
Enforce Date: Not reported
Close Date: Not reported
Enforcement Type: LET
Responsible Party: SCOTT HOOTON
RP Address: 295 41ST ST SW BLDG 13 STE N
Contact: Not reported
Cross Street: Not reported
Local Agency: 44000
Lead Agency: Regional Board
Staff Initials: TAS
Confirm Leak: Not reported
Workplan: Not reported
Prelim Assess: 2/8/93
Pollution Char: 10/06/1999
Remedial Plan: 10/1/01
Remedial Action: 11/16/01
Monitoring: / /
Pilot Program: UST
Interim Action: 0

Map ID
Direction
Distance
Elevation

MAP FINDINGS

Site

Database(s)

EDR ID Number
EPA ID Number

B P OIL CO FACILITY SITE 11240 (Continued)

S101304405

Funding: Not reported
MTBE Class: B
Max MTBE Grnd Wtr: 77300
Max MTBE Soil: Not reported
Max MTBE Data: 04/02/2002
MTBE Tested: YES
Lat/Long: 36.9802023 / -121.9647884
Soil Qualifier: Not reported
Grnd Wtr Qualifier: =
Mtbe Concentratn: 17
Mtbe Fuel: 1
Org Name: Not reported
Basin Plan: 4.13
Beneficial: MUN
Priority: Not reported
UST Cleanup Fund ID: Not reported
Suspended: Not reported
Operator: Not reported
Water System: Not reported
Well Name: Not reported
Distance From Well: 0
Assigned Name: Not reported
Summary: THERE WAS A PREVIOUS RELEASE AT SAME SITE, BUT THE CASE WAS CLOSED.
SEE CASE #608. CASE REOPENED 4/26/99: ADDITIONAL MONITORING WELLS
BEING INSTALLED TO DELINEATE PLUME. LOOKS LIKE OLD GAS. PRODUCT
OBSERVED IN MW-4 AND MW-5 ADJACENT TO ACTIVE UST'S, C

Region: 3
Regional Board: Central Coast Region
Facility County: Santa Cruz
Global ID: T0608700238
Status: Case Closed
Case Number: 608
Local Case Num: Not reported
Case Type: S
Substance: Gasoline
Quantity: Not reported
Abatement Method: No Action Taken - no action has as yet been taken at the site
Leak Source: UNK
Leak Cause: UNK
How Stopped: Not reported
How Discovered: OM
Release Date: 08/08/1987
Discovered Date: 10/28/92
Enter Date: 08/27/1987
Stop Date: Not reported
Review Date: 08/22/2001
Enforce Date: Not reported
Close Date: 2/1/89
Enforcement Type: Not reported
Responsible Party: SCOTT HOOTON REOPENED AS CASE NO. 2457
RP Address: 295 41ST ST SW BLDG 13 STE N
Contact: Not reported
Cross Street: CAPITOLA
Local Agency: 44000
Lead Agency: Local Agency
Staff Initials: HDC

Map ID
Direction
Distance
Elevation

MAP FINDINGS

Site

Database(s)

EDR ID Number
EPA ID Number

B P OIL CO FACILITY SITE 11240 (Continued)

S101304405

Confirm Leak: Not reported
Workplan: Not reported
Prelim Assess: Not reported
Pollution Char: 09/09/1987
Remedial Plan: Not reported
Remedial Action: Not reported
Monitoring: 09/11/1988
Pilot Program: UST
Interim Action: Not reported
Funding: R
MTBE Class: *
Max MTBE Grnd Wtr: Not reported
Max MTBE Soil: Not reported
Max MTBE Data: / /
MTBE Tested: NT
Lat/Long: 36.9802023 / -121.9647884
Soil Qualifier: Not reported
Grnd Wtr Qualifier: Not reported
Mtbe Concentratn: 0
Mtbe Fuel: 1
Org Name: Not reported
Basin Plan: 4.13
Beneficial: Not reported
Priority: Not reported
UST Cleanup Fund ID: Not reported
Suspended: Not reported
Operator: Not reported
Water System: Not reported
Well Name: Not reported
Distance From Well: 0
Assigned Name: Not reported
Summary: OLD TANKS WERE DUG OUT AND NEW TANKS WERE INSTALLED. MONITORING CONTINUES. AS OF 02/08/93, EVALUATING ALTERNATIVES. 1994: BP SOLD TO TOSCO, ACTIVE USTs. CASE REOPENED AS CASE NO. 2457, (LEAD RB CASE NUMBER 2457)

CERS HAZ WASTE:

Name: CAPITOLA COAST
Address: 2178 41ST AVE
City,State,Zip: CAPITOLA, CA 95010
Site ID: 389333
CERS ID: 10192081
CERS Description: Hazardous Waste Generator

SWEEPS UST:

Name: B P OIL CO FACILITY SITE 11240
Address: 2178 41ST AVE
City: CAPITOLA
Status: Active
Comp Number: 39621
Number: 1
Board Of Equalization: 44-000003
Referral Date: 05-31-89
Action Date: 10-01-92
Created Date: 12-31-88
Owner Tank Id: 1

Map ID
Direction
Distance
Elevation

MAP FINDINGS

Site

Database(s)

EDR ID Number
EPA ID Number

B P OIL CO FACILITY SITE 11240 (Continued)

S101304405

SWRCB Tank Id: 44-000-039621-000001
Tank Status: A
Capacity: 12000
Active Date: 05-31-89
Tank Use: M.V. FUEL
STG: P
Content: REG UNLEADED
Number Of Tanks: 4

Name: B P OIL CO FACILITY SITE 11240
Address: 2178 41ST AVE
City: CAPITOLA
Status: Active
Comp Number: 39621
Number: 1
Board Of Equalization: 44-000003
Referral Date: 05-31-89
Action Date: 10-01-92
Created Date: 12-31-88
Owner Tank Id: 2
SWRCB Tank Id: 44-000-039621-000002
Tank Status: A
Capacity: 10000
Active Date: 10-01-92
Tank Use: M.V. FUEL
STG: P
Content: PRM UNLEADED
Number Of Tanks: Not reported

Name: B P OIL CO FACILITY SITE 11240
Address: 2178 41ST AVE
City: CAPITOLA
Status: Active
Comp Number: 39621
Number: 1
Board Of Equalization: 44-000003
Referral Date: 05-31-89
Action Date: 10-01-92
Created Date: 12-31-88
Owner Tank Id: 3
SWRCB Tank Id: 44-000-039621-000003
Tank Status: A
Capacity: 10000
Active Date: 05-31-89
Tank Use: M.V. FUEL
STG: P
Content: PRM UNLEADED
Number Of Tanks: Not reported

Name: B P OIL CO FACILITY SITE 11240
Address: 2178 41ST AVE
City: CAPITOLA
Status: Active
Comp Number: 39621
Number: 1
Board Of Equalization: 44-000003
Referral Date: 05-31-89

Map ID
Direction
Distance
Elevation

MAP FINDINGS

Site

Database(s)

EDR ID Number
EPA ID Number

B P OIL CO FACILITY SITE 11240 (Continued)

S101304405

Action Date: 10-01-92
Created Date: 12-31-88
Owner Tank Id: 4
SWRCB Tank Id: 44-000-039621-000004
Tank Status: A
Capacity: 1000
Active Date: 05-31-89
Tank Use: OIL
STG: W
Content: WASTE OIL
Number Of Tanks: Not reported

CERS TANKS:

Name: CAPITOLA COAST
Address: 2178 41ST AVE
City,State,Zip: CAPITOLA, CA 95010
Site ID: 389333
CERS ID: 10192081
CERS Description: Underground Storage Tank

CORTESE:

Name: BP NO. 11240
Address: 2178 41ST AVENUE
City,State,Zip: CAPITOLA, CA 95010
Region: CORTESE
Envirostor Id: Not reported
Global ID: T0608700078
Site/Facility Type: LUST CLEANUP SITE
Cleanup Status: COMPLETED - CASE CLOSED
Status Date: Not reported
Site Code: Not reported
Latitude: Not reported
Longitude: Not reported
Owner: Not reported
Enf Type: Not reported
Swat R: Not reported
Flag: active
Order No: Not reported
Waste Discharge System No: Not reported
Effective Date: Not reported
Region 2: Not reported
WID Id: Not reported
Solid Waste Id No: Not reported
Waste Management Uit Name: Not reported
File Name: Active Open

Name: BP OIL FACILITY NO. 11240
Address: 2178 41ST AVE
City,State,Zip: CAPITOLA, CA 95010
Region: CORTESE
Envirostor Id: Not reported
Global ID: T0608700238
Site/Facility Type: LUST CLEANUP SITE
Cleanup Status: COMPLETED - CASE CLOSED
Status Date: Not reported
Site Code: Not reported

Map ID
Direction
Distance
Elevation

MAP FINDINGS

Site

Database(s)

EDR ID Number
EPA ID Number

B P OIL CO FACILITY SITE 11240 (Continued)

S101304405

Latitude: Not reported
Longitude: Not reported
Owner: Not reported
Enf Type: Not reported
Swat R: Not reported
Flag: active
Order No: Not reported
Waste Discharge System No: Not reported
Effective Date: Not reported
Region 2: Not reported
WID Id: Not reported
Solid Waste Id No: Not reported
Waste Management Uit Name: Not reported
File Name: Active Open

CUPA SANTA CRUZ:

Name: CAPITOLA COAST
Address: 2178 41ST AVE
City,State,Zip: CAPITOLA, CA 95010
Facility Id: FA0001573
Cross Street: GROSS ROAD
Description: HAZARDOUS WASTE GENERATOR (HMMP STD FORM)

Name: CAPITOLA COAST
Address: 2178 41ST AVE
City,State,Zip: CAPITOLA, CA 95010
Facility Id: FA0001573
Cross Street: GROSS ROAD
Description: STATE UST SURCHARGE

Name: CAPITOLA COAST
Address: 2178 41ST AVE
City,State,Zip: CAPITOLA, CA 95010
Facility Id: FA0001573
Cross Street: GROSS ROAD
Description: HMMP STANDARD FORM FILING FEE

Name: CAPITOLA COAST
Address: 2178 41ST AVE
City,State,Zip: CAPITOLA, CA 95010
Facility Id: FA0001573
Cross Street: GROSS ROAD
Description: UNDERGROUND STORAGE TANK PROGRAM

Name: CAPITOLA COAST
Address: 2178 41ST AVE
City,State,Zip: CAPITOLA, CA 95010
Facility Id: FA0001573
Cross Street: GROSS ROAD
Description: HMMP STANDARD FORM QR 5

HIST CORTESE:

edr_fname: BP OIL FACILITY NO. 11240
edr_fadd1: 2178 41ST
City,State,Zip: CAPITOLA, CA 95010
Region: CORTESE

Map ID
Direction
Distance
Elevation

MAP FINDINGS

Site

Database(s)

EDR ID Number
EPA ID Number

B P OIL CO FACILITY SITE 11240 (Continued)

S101304405

Facility County Code: 44
Reg By: LTNKA
Reg Id: 608

CERS:
Name: CAPITOLA COAST
Address: 2178 41ST AVE
City,State,Zip: CAPITOLA, CA 95010
Site ID: 389333
CERS ID: 10192081
CERS Description: Chemical Storage Facilities

Violations:
Site ID: 389333
Site Name: CAPITOLA COAST
Violation Date: 05-10-2023
Citation: HSC 6.95 25508.2 - California Health and Safety Code, Chapter 6.95, Section(s) 25508.2
Violation Description: Failure to annually review and electronically certify that the business plan is complete and accurate on or before the annual due date.
Violation Notes: Observation: CERS update is over a year past due (last submittal 11/1/2021). Correction: Update all CERS submittals, and resubmit all sections at the same time. Please include accurate fuel tank numbering (CERS number IDs do not match monitoring site plan and VeederRoot numbering - make consistent throughout).
Violation Division: Santa Cruz County Environmental Health
Violation Program: HMRRP
Violation Source: CERS,

Site ID: 389333
Site Name: CAPITOLA COAST
Violation Date: 05-26-2021
Citation: 22 CCR 12 66262.34(f) - California Code of Regulations, Title 22, Chapter 12, Section(s) 66262.34(f)
Violation Description: Failure to properly label hazardous waste accumulation containers and portable tanks with the following requirements: "Hazardous Waste", name and address of the generator, physical and chemical characteristics of the Hazardous Waste, and starting accumulation date.
Violation Notes: The hazardous waste container holding hazardous waste solids was not labeled with the required information. Keep all containers holding hazardous waste labeled with all information required by CCR T22. The required weekly inspection should include checking the container labeling to ensure that all required information is readable.
Violation Division: Santa Cruz County Environmental Health
Violation Program: HW
Violation Source: CERS,

Site ID: 389333
Site Name: CAPITOLA COAST
Violation Date: 05-17-2018
Citation: 23 CCR 16 2632(c)(2)(A)&(B) - California Code of Regulations, Title 23, Chapter 16, Section(s) 2632(c)(2)(A)&(B)
Violation Description: Failure to continuously monitor the interstitial space of a double-walled tank with an audible and visual alarm system.
Violation Notes: Returned to compliance on 06/04/2018. L-1 Sensor out alarm for annular

Map ID
Direction
Distance
Elevation

MAP FINDINGS

Site

Database(s)

EDR ID Number
EPA ID Number

B P OIL CO FACILITY SITE 11240 (Continued)

S101304405

space sensor for Super 91 UST. Repair or Replace as required.
Violation Division: Santa Cruz County Environmental Health
Violation Program: UST
Violation Source: CERS,

Site ID: 389333
Site Name: CAPITOLA COAST
Violation Date: 05-04-2016
Citation: HSC 6.95 25508.2 - California Health and Safety Code, Chapter 6.95, Section(s) 25508.2
Violation Description: Failure to annually review and electronically certify that the business plan is complete, accurate, and up-to-date.
Violation Notes: Returned to compliance on 05/10/2016.
Violation Division: Santa Cruz County Environmental Health
Violation Program: HMRRP
Violation Source: CERS,

Site ID: 389333
Site Name: CAPITOLA COAST
Violation Date: 05-10-2023
Citation: 23 CCR 16 2636(f)(2) - California Code of Regulations, Title 23, Chapter 16, Section(s) 2636(f)(2)
Violation Description: Failure of the functional line leak detector (LLD) monitoring pressurized piping to meet one or more of the following requirements: Monitored at least hourly with the capability of detecting a release of 3.0 gallons per hour leak at 10 pounds per square inch and restrict or shut off the flow of product through the piping when a leak is detected.
Violation Notes: Observation: After initial testing and adjustment, LLD failed for Regular/87 product line. Correction: Repair/replace failed line leak detector for Regular/87 product line.
Violation Division: Santa Cruz County Environmental Health
Violation Program: UST
Violation Source: CERS,

Site ID: 389333
Site Name: CAPITOLA COAST
Violation Date: 05-10-2023
Citation: 23 CCR 16 2636(f)(2) - California Code of Regulations, Title 23, Chapter 16, Section(s) 2636(f)(2)
Violation Description: Failure of the functional line leak detector (LLD) monitoring pressurized piping to meet one or more of the following requirements: Monitored at least hourly with the capability of detecting a release of 3.0 gallons per hour leak at 10 pounds per square inch and restrict or shut off the flow of product through the piping when a leak is detected.
Violation Notes: Observation: After initial testing and adjustment, LLD failed for Premium/91 product line. Correction: Repair/replace failed line leak detector for Premium/91 product line.
Violation Division: Santa Cruz County Environmental Health
Violation Program: UST
Violation Source: CERS,

Site ID: 389333
Site Name: CAPITOLA COAST
Violation Date: 05-26-2021
Citation: 23 CCR 16 2715(a)(1)(B) - California Code of Regulations, Title 23,

Map ID
Direction
Distance
Elevation

MAP FINDINGS

Site

Database(s)

EDR ID Number
EPA ID Number

B P OIL CO FACILITY SITE 11240 (Continued)

S101304405

Violation Description: Chapter 16, Section(s) 2715(a)(1)(B)
Failure to submit the Designated Underground Storage Tank Operator Identification Form within 30 days of installing a UST system or within 30 days of a change in DO.

Violation Notes: The DO inspections, as evidenced by the signatures on the recent reports, are being conducted by someone not included on the Owner's Statement of UST Operator filed in CERS. Submittal of an updated Owner's statement of UST Operator is required within 30 days of a change. Update that document in CERS.

Violation Division: Santa Cruz County Environmental Health
Violation Program: UST
Violation Source: CERS,

Site ID: 389333
Site Name: CAPITOLA COAST
Violation Date: 05-09-2023
Citation: HSC 6.5 25160.2 - California Health and Safety Code, Chapter 6.5, Section(s) 25160.2

Violation Description: Failure of a generator of hazardous waste that meets the conditions to be transported on a consolidated manifest to comply with one or more of the required consolidated manifesting procedures and retain copies of receipts for three years.

Violation Notes: Observation: Manager unable to locate copies of hazwaste manifests. Correction: Obtain copies of recent hazwaste manifests, store in an easily retrievable location for at least 3 years, and make available upon request.

Violation Division: Santa Cruz County Environmental Health
Violation Program: HW
Violation Source: CERS,

Site ID: 389333
Site Name: CAPITOLA COAST
Violation Date: 05-26-2021
Citation: HSC 6.7 25284.2 - California Health and Safety Code, Chapter 6.7, Section(s) 25284.2

Violation Description: "Failure to meet one or more of the following requirements: Install or maintain a liquid-tight spill container. Have a minimum capacity of five gallons. Have a functional drain valve or other method for the removal of liquid from the spill container. Be resistant to galvanic corrosion. Perform a tightness test at installation, every 12 months thereafter, or within 30 days after a repair to the spill container. Tested using applicable manufacturer guidelines, industry codes, engineering standards, or a method approved by a professional engineer. Tested by a certified UST service technician. Maintain records of spill containment testing for 36 months. "

Violation Notes: Diesel and 87 octane spill buckets lost water during testing. Replace the failed spill buckets. Replacement buckets shall either be installed in a fill sump or shall be double walled. Submit replacement permit applications immediately.

Violation Division: Santa Cruz County Environmental Health
Violation Program: UST
Violation Source: CERS,

Site ID: 389333
Site Name: CAPITOLA COAST
Violation Date: 05-26-2021
Citation: HSC 6.7 25293 - California Health and Safety Code, Chapter 6.7,

Map ID
Direction
Distance
Elevation

MAP FINDINGS

Site

Database(s)

EDR ID Number
EPA ID Number

B P OIL CO FACILITY SITE 11240 (Continued)

S101304405

Section(s) 25293
Violation Description: Failure to maintain UST records in sufficient detail to enable the UPA to determine whether the UST systems are in compliance.
Violation Notes: The alarm history shows alarms on 01-29-21, 01-31-21 and 02-01-21 but section 3 of the DO report for those dates indicates that there is nothing to report. Alarms should be noted in section 3 of the report as per instructions on the report and acknowledged within 72 hours of receipt by the owner or operator with actions to be taken in response to the alarms in section 5 of the report.
Violation Division: Santa Cruz County Environmental Health
Violation Program: UST
Violation Source: CERS,
Site ID: 389333
Site Name: CAPITOLA COAST
Violation Date: 05-26-2021
Citation: HSC 6.5 25123.3(h)(1) - California Health and Safety Code, Chapter 6.5, Section(s) 25123.3(h)(1)
Violation Description: Failure to send hazardous waste offsite for treatment, storage, or disposal within 180 days (or 270 days if waste is transported over 200 miles) for a generator who generates less than 1000 kilogram per month if all of the following conditions are met: (1) The quantity of hazardous waste accumulated onsite never exceeds 6,000 kilograms. (2) The generator complies with the requirements of 40 Code of Federal Regulations section 262.34(d), (e) and (f). (3) The generator does not hold acutely hazardous waste or extremely hazardous waste in an amount greater than one kilogram for more than 90 days.
Violation Notes: The container holding liquid hazardous waste had a start of accumulation date of 02-20-18 and no manifests were produced to show that hazardous wastes had been disposed of since then. Dispose of all hazardous waste within 180 days or 270 days, as applicable, from the start of accumulation date.
Violation Division: Santa Cruz County Environmental Health
Violation Program: HW
Violation Source: CERS,
Site ID: 389333
Site Name: CAPITOLA COAST
Violation Date: 05-04-2017
Citation: 23 CCR 16 2666(c) - California Code of Regulations, Title 23, Chapter 16, Section(s) 2666(c)
Violation Description: Failure of the line leak detector (LLD) monitoring single-walled pressurized piping to shut down the pump when a leak is detected or when the LLD fails or is disconnected.
Violation Notes: Returned to compliance on 05/17/2017. 91 Octane turbine does not shut down Turbine as required when sensor is activated.
Violation Division: Santa Cruz County Environmental Health
Violation Program: UST
Violation Source: CERS,
Site ID: 389333
Site Name: CAPITOLA COAST
Violation Date: 05-26-2021
Citation: 23 CCR 16 2715(c)(4) - California Code of Regulations, Title 23, Chapter 16, Section(s) 2715(c)(4)
Violation Description: Failure to maintain a list of employees trained by the designated operator on-site or off-site at a readily available location, if

Map ID
Direction
Distance
Elevation

MAP FINDINGS

Site

Database(s)

EDR ID Number
EPA ID Number

B P OIL CO FACILITY SITE 11240 (Continued)

S101304405

approved by the UPA. For training that occurs on or after October 1, 2018, failure to maintain a copy of the "Facility Employee Training Certificate" on-site or off-site at a readily available location, if approved by the UPA.

Violation Notes: The training certificate reviewed did not include training dates. The training certificate shall include training dates.

Violation Division: Santa Cruz County Environmental Health

Violation Program: UST

Violation Source: CERS,

Site ID: 389333

Site Name: CAPITOLA COAST

Violation Date: 06-28-2021

Citation: HSC 6.7 25284.2 - California Health and Safety Code, Chapter 6.7, Section(s) 25284.2

Violation Description: "Failure to meet one or more of the following requirements: Install or maintain a liquid-tight spill container. Have a minimum capacity of five gallons. Have a functional drain valve or other method for the removal of liquid from the spill container. Be resistant to galvanic corrosion. Perform a tightness test at installation, every 12 months thereafter, or within 30 days after a repair to the spill container. Tested using applicable manufacturer guidelines, industry codes, engineering standards, or a method approved by a professional engineer. Tested by a certified UST service technician. Maintain records of spill containment testing for 36 months. "

Violation Notes: Returned to compliance on 07/28/2021. OBSERVATION: Diesel and 91 octane spill buckets lost water during testing. CORRECTION/CORRECTIVE ACTIONS: An inspection report on 05/26/2021 stated that the diesel and 91 octane spill buckets be replaced in a fill sump or replaced with double-walled spill buckets. This was required to be done immediately, but were given a comply date of 06/25/2021. An email was also sent to Shyamla Ganapathy at shyamla@hadadinc.com on 06/22/2021 asking that the repair permit and fee for the replacement of the spill buckets be given to our office immediately, which still has not been received. Therefore, the diesel and 91 octane fuel tanks require immediate red tagging: Per 23 CCR Div. 3 Ch. 16 Article 10.5 section 2717.1 (a) states:) Upon the discovery of a significant violation that poses an imminent threat to human health or safety or the environment, the local agency may immediately affix a red tag to the fill pipe of the non-compliant underground storage tank system using a [Truncated]

Violation Division: Santa Cruz County Environmental Health

Violation Program: UST

Violation Source: CERS,

Site ID: 389333

Site Name: CAPITOLA COAST

Violation Date: 05-08-2019

Citation: HSC 6.95 25508(a)(1) - California Health and Safety Code, Chapter 6.95, Section(s) 25508(a)(1)

Violation Description: Failure to complete and electronically submit hazardous material inventory information for all reportable hazardous materials on site at or above reportable quantities.

Violation Notes: Returned to compliance on 05/09/2019. Hazardous Materials Business Plan was due for the 12 month submittal on 5/3/2019. Please log onto CERS, verify information and submit all sections required.

Violation Division: Santa Cruz County Environmental Health

Violation Program: HMRRP

Map ID
Direction
Distance
Elevation

MAP FINDINGS

Site

Database(s)

EDR ID Number
EPA ID Number

B P OIL CO FACILITY SITE 11240 (Continued)

S101304405

Violation Source: CERS,
Site ID: 389333
Site Name: CAPITOLA COAST
Violation Date: 05-09-2023
Citation: 22 CCR 15 66265.193 - California Code of Regulations, Title 22, Chapter 15, Section(s) 66265.193
Violation Description: Failure to meet required secondary containment requirements for hazardous waste tank systems or components.
Violation Notes: Observation: Hazwaste drums need secondary containment. Correction: Provide secondary containment for haswaste drums. This can be accomplished with smaller drums within a 55 gallon drum.
Violation Division: Santa Cruz County Environmental Health
Violation Program: HW
Violation Source: CERS,

Evaluation:

Eval General Type: Compliance Evaluation Inspection
Eval Date: 05-04-2016
Violations Found: No
Eval Type: Routine done by local agency
Eval Notes: Site inspection with Mario Romero from TEC Accutite.
Eval Division: Santa Cruz County Environmental Health
Eval Program: UST
Eval Source: CERS,
Eval General Type: Compliance Evaluation Inspection
Eval Date: 05-08-2019
Violations Found: Yes
Eval Type: Routine done by local agency
Eval Notes: Annual site inspection. Monitoring Cert by Tech Accutite.
Eval Division: Santa Cruz County Environmental Health
Eval Program: HMRRP
Eval Source: CERS,
Eval General Type: Compliance Evaluation Inspection
Eval Date: 05-11-2022
Violations Found: No
Eval Type: Routine done by local agency
Eval Notes: Not reported
Eval Division: Santa Cruz County Environmental Health
Eval Program: HMRRP
Eval Source: CERS,
Eval General Type: Compliance Evaluation Inspection
Eval Date: 05-12-2015
Violations Found: No
Eval Type: Routine done by local agency
Eval Notes: Not reported
Eval Division: Santa Cruz County Environmental Health
Eval Program: HMRRP
Eval Source: CERS,
Eval General Type: Compliance Evaluation Inspection
Eval Date: 05-12-2015
Violations Found: No
Eval Type: Routine done by local agency

Map ID
Direction
Distance
Elevation

MAP FINDINGS

Site

Database(s)

EDR ID Number
EPA ID Number

B P OIL CO FACILITY SITE 11240 (Continued)

S101304405

Eval Notes: Not reported
Eval Division: Santa Cruz County Environmental Health
Eval Program: UST
Eval Source: CERS,

Eval General Type: Compliance Evaluation Inspection
Eval Date: 05-17-2018
Violations Found: No
Eval Type: Routine done by local agency
Eval Notes: Not reported
Eval Division: Santa Cruz County Environmental Health
Eval Program: HW
Eval Source: CERS,

Eval General Type: Other/Unknown
Eval Date: 05-24-2022
Violations Found: No
Eval Type: Other, not routine, done by local agency
Eval Notes: MLLD reinspection. MAke sure Line Leak detector works.
Eval Division: Santa Cruz County Environmental Health
Eval Program: UST
Eval Source: CERS,

Eval General Type: Other/Unknown
Eval Date: 06-28-2021
Violations Found: Yes
Eval Type: Other, not routine, done by local agency
Eval Notes: THIS IS AN AMENDED INSPECTION REPORT TO THE ONE MADE JOSE DE ANDA ON 05/26/2021. DUE TO COVID-19 NO SIGNATURES WERE OBTAINED AT THIS TIME.
Eval Division: Santa Cruz County Environmental Health
Eval Program: UST
Eval Source: CERS,

Eval General Type: Other/Unknown
Eval Date: 09-22-2022
Violations Found: No
Eval Type: Other, not routine, done by local agency
Eval Notes: Sami Medi granted me permission to conduct my inspection of the secondary containment testing. TEC Accutite is on site to conduct secondary containment. All secondary containment testing passed without issue at this time.
Eval Division: Santa Cruz County Environmental Health
Eval Program: UST
Eval Source: CERS,

Eval General Type: Compliance Evaluation Inspection
Eval Date: 05-04-2017
Violations Found: No
Eval Type: Routine done by local agency
Eval Notes: Not reported
Eval Division: Santa Cruz County Environmental Health
Eval Program: HW
Eval Source: CERS,

Eval General Type: Compliance Evaluation Inspection
Eval Date: 05-04-2017
Violations Found: No

Map ID
Direction
Distance
Elevation

MAP FINDINGS

Site

Database(s)

EDR ID Number
EPA ID Number

B P OIL CO FACILITY SITE 11240 (Continued)

S101304405

Eval Type: Routine done by local agency
Eval Notes: Annual Site Inspection. Monitoring Cert by TEC Accutite Inc.
Eval Division: Santa Cruz County Environmental Health
Eval Program: HMRRP
Eval Source: CERS,

Eval General Type: Compliance Evaluation Inspection
Eval Date: 05-04-2017
Violations Found: Yes
Eval Type: Routine done by local agency
Eval Notes: Annual Monitoring Cert by TEC Accutite Inc.
Eval Division: Santa Cruz County Environmental Health
Eval Program: UST
Eval Source: CERS,

Eval General Type: Compliance Evaluation Inspection
Eval Date: 05-08-2019
Violations Found: No
Eval Type: Routine done by local agency
Eval Notes: Not reported
Eval Division: Santa Cruz County Environmental Health
Eval Program: UST
Eval Source: CERS,

Eval General Type: Compliance Evaluation Inspection
Eval Date: 05-10-2023
Violations Found: Yes
Eval Type: Routine done by local agency
Eval Notes: Not reported
Eval Division: Santa Cruz County Environmental Health
Eval Program: HMRRP
Eval Source: CERS,

Eval General Type: Compliance Evaluation Inspection
Eval Date: 05-10-2023
Violations Found: Yes
Eval Type: Routine done by local agency
Eval Notes: Not reported
Eval Division: Santa Cruz County Environmental Health
Eval Program: HW
Eval Source: CERS,

Eval General Type: Compliance Evaluation Inspection
Eval Date: 05-26-2021
Violations Found: Yes
Eval Type: Routine done by local agency
Eval Notes: Not reported
Eval Division: Santa Cruz County Environmental Health
Eval Program: HW
Eval Source: CERS,

Eval General Type: Compliance Evaluation Inspection
Eval Date: 05-26-2021
Violations Found: Yes
Eval Type: Routine done by local agency
Eval Notes: Monitoring certification, spill bucket and line leak detector testing and overfill prevention equipment inspection by TEC Accutite. All

Map ID
Direction
Distance
Elevation

MAP FINDINGS

Site

Database(s)

EDR ID Number
EPA ID Number

B P OIL CO FACILITY SITE 11240 (Continued)

S101304405

equipment tested and inspected passed with the exception of the diesel and 87 octane spill buckets which were losing water.

Eval Division: Santa Cruz County Environmental Health
Eval Program: UST
Eval Source: CERS,

Eval General Type: Compliance Evaluation Inspection
Eval Date: 05-04-2016
Violations Found: No
Eval Type: Routine done by local agency
Eval Notes: Not reported

Eval Division: Santa Cruz County Environmental Health
Eval Program: HW
Eval Source: CERS,

Eval General Type: Compliance Evaluation Inspection
Eval Date: 05-11-2022
Violations Found: No
Eval Type: Routine done by local agency

Eval Notes: TEC Accutite Performed the annual monitor certification testing for Capitola Coast Gas. LLD testing was not done because TEC Accutite forgot to bring testing kit. You must complete the LLD testing by Friday, May 27, 2022, or risk being in significant violation of not completed you annual monitor certification testing on time. Annual Monitor Certification Testing cannot be accepted until LLD testing is completed. No other violations were observed at this time.

Eval Division: Santa Cruz County Environmental Health
Eval Program: UST
Eval Source: CERS,

Eval General Type: Compliance Evaluation Inspection
Eval Date: 05-21-2014
Violations Found: No
Eval Type: Routine done by local agency
Eval Notes: Not reported

Eval Division: Santa Cruz County Environmental Health
Eval Program: HW
Eval Source: CERS,

Eval General Type: Compliance Evaluation Inspection
Eval Date: 05-21-2014
Violations Found: No
Eval Type: Routine done by local agency
Eval Notes: Not reported

Eval Division: Santa Cruz County Environmental Health
Eval Program: UST
Eval Source: CERS,

Eval General Type: Compliance Evaluation Inspection
Eval Date: 05-26-2021
Violations Found: No
Eval Type: Routine done by local agency

Eval Notes: Inspection authorized by Shyamla Ganapathy, Environmental Contact. The Owner's or Operator's signatures were not obtained on the inspection report due to COVID-19 constraints. Hazardous waste containers stored in an accessible location shall be stored in a fenced area or made inaccessible otherwise.

Map ID
Direction
Distance
Elevation

MAP FINDINGS

Site

Database(s)

EDR ID Number
EPA ID Number

B P OIL CO FACILITY SITE 11240 (Continued)

S101304405

Eval Division: Santa Cruz County Environmental Health
Eval Program: HMRRP
Eval Source: CERS,

Eval General Type: Other/Unknown
Eval Date: 02-21-2014
Violations Found: No
Eval Type: Other, not routine, done by local agency
Eval Notes: Spill followup invest.
Eval Division: Santa Cruz County Environmental Health
Eval Program: UST
Eval Source: CERS,

Eval General Type: Compliance Evaluation Inspection
Eval Date: 05-04-2016
Violations Found: Yes
Eval Type: Routine done by local agency
Eval Notes: Not reported
Eval Division: Santa Cruz County Environmental Health
Eval Program: HMRRP
Eval Source: CERS,

Eval General Type: Compliance Evaluation Inspection
Eval Date: 05-08-2019
Violations Found: No
Eval Type: Routine done by local agency
Eval Notes: Not reported
Eval Division: Santa Cruz County Environmental Health
Eval Program: HW
Eval Source: CERS,

Eval General Type: Compliance Evaluation Inspection
Eval Date: 05-10-2023
Violations Found: Yes
Eval Type: Routine done by local agency
Eval Notes: Annual UST monitoring conducted on this date with Oscar Perez of Tech Accurate.
Eval Division: Santa Cruz County Environmental Health
Eval Program: UST
Eval Source: CERS,

Eval General Type: Compliance Evaluation Inspection
Eval Date: 05-11-2022
Violations Found: No
Eval Type: Routine done by local agency
Eval Notes: Not reported
Eval Division: Santa Cruz County Environmental Health
Eval Program: HW
Eval Source: CERS,

Eval General Type: Compliance Evaluation Inspection
Eval Date: 05-12-2015
Violations Found: No
Eval Type: Routine done by local agency
Eval Notes: Not reported
Eval Division: Santa Cruz County Environmental Health
Eval Program: HW

Map ID
Direction
Distance
Elevation

MAP FINDINGS

Site

Database(s)

EDR ID Number
EPA ID Number

B P OIL CO FACILITY SITE 11240 (Continued)

S101304405

Eval Source: CERS,

Eval General Type: Compliance Evaluation Inspection
Eval Date: 05-17-2018
Violations Found: No
Eval Type: Routine done by local agency
Eval Notes: Annual Site Inspection. Annual Monitoring Cert by TEC Accutite Inc.
Eval Division: Santa Cruz County Environmental Health
Eval Program: HMRRP
Eval Source: CERS,

Eval General Type: Compliance Evaluation Inspection
Eval Date: 05-17-2018
Violations Found: Yes
Eval Type: Routine done by local agency
Eval Notes: Not reported
Eval Division: Santa Cruz County Environmental Health
Eval Program: UST
Eval Source: CERS,

Eval General Type: Compliance Evaluation Inspection
Eval Date: 05-21-2014
Violations Found: No
Eval Type: Routine done by local agency
Eval Notes: Not reported
Eval Division: Santa Cruz County Environmental Health
Eval Program: HMRRP
Eval Source: CERS,

Enforcement Action:
Site ID: 389333
Site Name: CAPITOLA COAST
Site Address: 2178 41ST AVE
Site City: CAPITOLA
Site Zip: 95010
Enf Action Date: 05-17-2018
Enf Action Type: Notice of Violation (Unified Program)
Enf Action Description: Notice of Violation Issued by the Inspector at the Time of Inspection
Enf Action Notes: Not reported
Enf Action Division: Santa Cruz County Environmental Health
Enf Action Program: UST
Enf Action Source: CERS,

Site ID: 389333
Site Name: CAPITOLA COAST
Site Address: 2178 41ST AVE
Site City: CAPITOLA
Site Zip: 95010
Enf Action Date: 05-04-2017
Enf Action Type: Notice of Violation (Unified Program)
Enf Action Description: Notice of Violation Issued by the Inspector at the Time of Inspection
Enf Action Notes: Not reported
Enf Action Division: Santa Cruz County Environmental Health
Enf Action Program: UST
Enf Action Source: CERS,

Site ID: 389333

Map ID
Direction
Distance
Elevation

MAP FINDINGS

Site

Database(s)

EDR ID Number
EPA ID Number

B P OIL CO FACILITY SITE 11240 (Continued)

S101304405

Site Name: CAPITOLA COAST
Site Address: 2178 41ST AVE
Site City: CAPITOLA
Site Zip: 95010
Enf Action Date: 07-07-2021
Enf Action Type: Referral to Other
Enf Action Description: Referral to Other
Enf Action Notes: Specific Tank ID No.: 10192081-003 10,000-gallon diesel tank. H643 - Spill buckets meet requirements, have been tested as required, and records kept for 36 mths. 23 CCR 16 2635(b)(1), 2665. On 5/26/21, the diesel spill bucket lost water during testing and must be replaced by 6/25/21. Compliance not achieved by 6/28/21; therefore, immediate red tag. On 7/7/21, diesel spill bucket replaced and passed a 1-hr hydrostatic test and red tag removed.
Enf Action Division: Santa Cruz County Environmental Health
Enf Action Program: UST
Enf Action Source: CERS,

Site ID: 389333
Site Name: CAPITOLA COAST
Site Address: 2178 41ST AVE
Site City: CAPITOLA
Site Zip: 95010
Enf Action Date: 07-07-2021
Enf Action Type: Referral to Other
Enf Action Description: Referral to Other
Enf Action Notes: Specific Tank ID No.: 10192081-002 10,000-gallon premium unleaded tank. H643 - Spill buckets meet requirements, have been tested as required, and records kept for 36 mths. 23 CCR 16 2635(b)(1), 2665. On 5/26/21, the premium unleaded spill bucket lost water during testing and must be replaced by 6/25/21. Compliance not achieved by 6/28/21; therefore, immediate red tag. On 7/7/21, premium unleaded spill bucket replaced and passed a 1-hr hydrostatic test and red tag removed.
Enf Action Division: Santa Cruz County Environmental Health
Enf Action Program: UST
Enf Action Source: CERS,

Site ID: 389333
Site Name: CAPITOLA COAST
Site Address: 2178 41ST AVE
Site City: CAPITOLA
Site Zip: 95010
Enf Action Date: 05-04-2016
Enf Action Type: Notice of Violation (Unified Program)
Enf Action Description: Notice of Violation Issued by the Inspector at the Time of Inspection
Enf Action Notes: Not reported
Enf Action Division: Santa Cruz County Environmental Health
Enf Action Program: HMRRP
Enf Action Source: CERS,

Coordinates:

Site ID: 389333
Facility Name: CAPITOLA COAST
Env Int Type Code: HMBP
Program ID: 10192081
Coord Name: Not reported
Ref Point Type Desc: Unknown,

Map ID
Direction
Distance
Elevation

MAP FINDINGS

Site

Database(s)

EDR ID Number
EPA ID Number

B P OIL CO FACILITY SITE 11240 (Continued)

S101304405

Latitude: 36.980404
Longitude: -121.964394

Affiliation:

Affiliation Type Desc: UST Permit Applicant
Entity Name: ED BOZORGHADAD
Entity Title: PRESIDENT
Affiliation Address: Not reported
Affiliation City: Not reported
Affiliation State: Not reported
Affiliation Country: Not reported
Affiliation Zip: Not reported
Affiliation Phone: (408) 736-2500,

Affiliation Type Desc: UST Tank Operator
Entity Name: HOUTAN PETROLEUM INC
Entity Title: Not reported
Affiliation Address: P.O. Box 70730
Affiliation City: SUNNYVALE
Affiliation State: CA
Affiliation Country: United States
Affiliation Zip: 94086-0730
Affiliation Phone: (408) 736-2500,

Affiliation Type Desc: CUPA District
Entity Name: Santa Cruz County Environmental Health
Entity Title: Not reported
Affiliation Address: 701 Ocean Boulevard, Suite 312
Affiliation City: Santa Cruz
Affiliation State: CA
Affiliation Country: Not reported
Affiliation Zip: 95060
Affiliation Phone: (831) 454-2022,

Affiliation Type Desc: Document Preparer
Entity Name: Shyamla Ganapathy
Entity Title: Not reported
Affiliation Address: Not reported
Affiliation City: Not reported
Affiliation State: Not reported
Affiliation Country: Not reported
Affiliation Zip: Not reported
Affiliation Phone: ,

Affiliation Type Desc: Environmental Contact
Entity Name: SHYAMLA GANAPATHY
Entity Title: Not reported
Affiliation Address: P.O. BOX 70730
Affiliation City: SUNNYVALE
Affiliation State: CA
Affiliation Country: Not reported
Affiliation Zip: 94086-0730
Affiliation Phone: ,

Affiliation Type Desc: Facility Mailing Address
Entity Name: Mailing Address
Entity Title: Not reported

Map ID
Direction
Distance
Elevation

MAP FINDINGS

Site

Database(s)

EDR ID Number
EPA ID Number

B P OIL CO FACILITY SITE 11240 (Continued)

S101304405

Affiliation Address: P.O. BOX 70730
Affiliation City: SUNNYVALE
Affiliation State: CA
Affiliation Country: Not reported
Affiliation Zip: 94086-0730
Affiliation Phone: ,

Affiliation Type Desc: UST Property Owner Name
Entity Name: BOZORGHADAD FAMILY TRUST
Entity Title: Not reported
Affiliation Address: P.O. BOX 70730
Affiliation City: SUNNYVALE
Affiliation State: CA
Affiliation Country: United States
Affiliation Zip: 94086-0730
Affiliation Phone: (408) 736-2500,

Affiliation Type Desc: UST Tank Owner
Entity Name: HOUTAN PETROLEUM INC
Entity Title: Not reported
Affiliation Address: P.O. Box 70730
Affiliation City: SUNNYVALE
Affiliation State: CA
Affiliation Country: United States
Affiliation Zip: 94086-0730
Affiliation Phone: (408) 736-2500,

Affiliation Type Desc: Identification Signer
Entity Name: Shyamla Ganapathy
Entity Title: Office manager
Affiliation Address: Not reported
Affiliation City: Not reported
Affiliation State: Not reported
Affiliation Country: Not reported
Affiliation Zip: Not reported
Affiliation Phone: ,

Affiliation Type Desc: Parent Corporation
Entity Name: CAPITOLA COAST
Entity Title: Not reported
Affiliation Address: Not reported
Affiliation City: Not reported
Affiliation State: Not reported
Affiliation Country: Not reported
Affiliation Zip: Not reported
Affiliation Phone: ,

Affiliation Type Desc: Legal Owner
Entity Name: HOUTAN PETROLEUM INC.
Entity Title: Not reported
Affiliation Address: P.O. BOX 70730
Affiliation City: SUNNYVALE
Affiliation State: CA
Affiliation Country: United States
Affiliation Zip: 94086-0730
Affiliation Phone: (831) 476-2926,

Map ID
Direction
Distance
Elevation

MAP FINDINGS

Site

Database(s)

EDR ID Number
EPA ID Number

B P OIL CO FACILITY SITE 11240 (Continued)

S101304405

Affiliation Type Desc: Operator
Entity Name: Ed Bozorghadad
Entity Title: Not reported
Affiliation Address: Not reported
Affiliation City: Not reported
Affiliation State: Not reported
Affiliation Country: Not reported
Affiliation Zip: Not reported
Affiliation Phone: (408) 736-2500,

Affiliation Type Desc: Property Owner
Entity Name: HOUTAN PETROLEUM INC.
Entity Title: Not reported
Affiliation Address: P.O. BOX 70730
Affiliation City: SUNNYVALE
Affiliation State: CA
Affiliation Country: United States
Affiliation Zip: 94086-0730
Affiliation Phone: (831) 476-2926,

Name: BP NO. 11240
Address: 2178 41ST AVENUE
City,State,Zip: CAPITOLA, CA 95010
Site ID: 639149
CERS ID: T0608700078
CERS Description: Leaking Underground Storage Tank Cleanup Site

Affiliation:

Affiliation Type Desc: Regional Board Caseworker
Entity Name: TOM SAYLES - CENTRAL COAST RWQCB (REGION 3)
Entity Title: Not reported
Affiliation Address: 895 AEROVISTA PL, SUITE 101
Affiliation City: SAN LUIS OBISPO
Affiliation State: CA
Affiliation Country: Not reported
Affiliation Zip: Not reported
Affiliation Phone: ,

Name: CONOCOPHILLIPS COMPANY
Address: 2178 41ST AVENUE
City,State,Zip: CAPITOLA, CA 95010-2009
Site ID: 462074
CERS ID: 110021088133
CERS Description: US EPA Air Emission Inventory System (EIS)

Name: BP OIL FACILITY NO. 11240
Address: 2178 41ST AVE
City,State,Zip: CAPITOLA, CA 95010
Site ID: 639163
CERS ID: T0608700238
CERS Description: Leaking Underground Storage Tank Cleanup Site

Map ID
 Direction
 Distance
 Elevation

MAP FINDINGS

Site

Database(s)

EDR ID Number
 EPA ID Number

BP NO. 11240 (Continued)

1028926703

Substance:	Not reported
Population within 1500ft:	1151
Domestic Wells within 1500ft:	0
Land Use:	Developed, High Intensity
Within SPA:	No
SPA PWS Facility ID:	Not reported
SPA Water Type:	Not reported
SPA Facility Type:	Not reported
SPA HUC12:	Not reported
Within WHPA:	Yes
WHPA PWS Facility ID:	CA4410010_12082
WHPA Water Type:	GW - Ground water
WHPA Facility Type:	WL - Well
WHPA HUC12:	180600150305
Within 100yr Floodplain:	No
Tribe:	Not reported
EPA Region:	9
NFA Letter 1:	Not reported
NFA Letter 2:	Not reported
NFA Letter 3:	Not reported
NFA Letter 4:	Not reported
Closed With Residual Contaminate:	Not reported
Coordinate Source:	Geocode
X Coord:	-121.96486
Y Coord:	36.98004
Latitude:	36.98004
Longitude:	-121.96486

T111
WSW
1/4-1/2
0.420 mi.
2216 ft.

COCA-COLA ENTERPRISES - WEST
6100 SOQUEL AVE
SANTA CRUZ, CA 95060
Site 1 of 3 in cluster T

LUST **S102428193**
Cortese **N/A**
CERS

Relative:
Lower
Actual:
105 ft.

LUST REG 3:	
Region:	3
Regional Board:	Central Coast Region
Facility County:	Santa Cruz
Global ID:	T0608700108
Status:	Case Closed
Case Number:	2544
Local Case Num:	Not reported
Case Type:	S
Substance:	Diesel
Quantity:	Not reported
Abatement Method:	U
Leak Source:	Other Source
Leak Cause:	UNK
How Stopped:	Not reported
How Discovered:	Tank Closure
Release Date:	11/08/1989
Discovered Date:	11/8/89
Enter Date:	06/26/1995
Stop Date:	Not reported
Review Date:	06/26/1995
Enforce Date:	Not reported
Close Date:	9/12/91
Enforcement Type:	Not reported

Map ID
Direction
Distance
Elevation

MAP FINDINGS

Site

Database(s)

EDR ID Number
EPA ID Number

COCA-COLA ENTERPRISES - WEST (Continued)

S102428193

Responsible Party: Not reported
RP Address: Not reported
Contact: Not reported
Cross Street: Not reported
Local Agency: 44000
Lead Agency: Local Agency
Staff Initials: HDC
Confirm Leak: Not reported
Workplan: Not reported
Prelim Assess: Not reported
Pollution Char: / /
Remedial Plan: Not reported
Remedial Action: Not reported
Monitoring: / /
Pilot Program: UST
Interim Action: 0
Funding: Not reported
MTBE Class: *
Max MTBE Grnd Wtr: Not reported
Max MTBE Soil: Not reported
Max MTBE Data: / /
MTBE Tested: NRQ
Lat/Long: 36.9835092 / -121.9736568
Soil Qualifier: Not reported
Grnd Wtr Qualifier: Not reported
Mtbe Concentratn: 0
Mtbe Fuel: 0
Org Name: Not reported
Basin Plan: 4.11
Beneficial: Not reported
Priority: Not reported
UST Cleanup Fund ID: Not reported
Suspended: Not reported
Operator: Not reported
Water System: BILL KOCHER
Well Name: GARDENS WELL 03 - DESTROYED
Distance From Well: 0
Assigned Name: 11S/01W-09G02 M
Summary: INFORMATION FOR THIS REPORT WAS GATHERED FROM ENGINEERING REPORT FROM USTEC. NO FORMAL UNAUTHORIZED LEAK REPORT WAS FILED.

CASE CLOSED ****

CORTESE:

Name: COCA-COLA ENTERPRISES - WEST
Address: 6100 SOQUEL AVE
City,State,Zip: SANTA CRUZ, CA 95060
Region: CORTESE
Envirostor Id: Not reported
Global ID: T0608700108
Site/Facility Type: LUST CLEANUP SITE
Cleanup Status: COMPLETED - CASE CLOSED
Status Date: Not reported
Site Code: Not reported
Latitude: Not reported
Longitude: Not reported
Owner: Not reported

Map ID
 Direction
 Distance
 Elevation

MAP FINDINGS

Site

Database(s)

EDR ID Number
 EPA ID Number

COCA-COLA ENTERPRISES - WEST (Continued)

S102428193

Enf Type: Not reported
 Swat R: Not reported
 Flag: active
 Order No: Not reported
 Waste Discharge System No: Not reported
 Effective Date: Not reported
 Region 2: Not reported
 WID Id: Not reported
 Solid Waste Id No: Not reported
 Waste Management Uit Name: Not reported
 File Name: Active Open

CERS:

Name: COCA-COLA ENTERPRISES - WEST
 Address: 6100 SOQUEL AVE
 City,State,Zip: SANTA CRUZ, CA 95060
 Site ID: 646783
 CERS ID: T0608700108
 CERS Description: Leaking Underground Storage Tank Cleanup Site

T112
WSW
1/4-1/2
0.420 mi.
2216 ft.

COCA-COLA ENTERPRISES - WEST
6100 SOQUEL AVE
SANTA CRUZ, CA 95060
Site 2 of 3 in cluster T

LUST **U001602040**
HIST UST **N/A**
CUPA Listings
LA Co. Site Mitigation

Relative:
Lower
Actual:
105 ft.

LUST:

Name: COCA-COLA ENTERPRISES - WEST
 Address: 6100 SOQUEL AVE
 City,State,Zip: SANTA CRUZ, CA 95060
 Lead Agency: SANTA CRUZ COUNTY
 Case Type: LUST Cleanup Site
 Geo Track: http://geotracker.waterboards.ca.gov/profile_report.asp?global_id=T0608700108
 Global Id: T0608700108
 Latitude: 36.98315
 Longitude: -121.972567
 Status: Completed - Case Closed
 Status Date: 09/12/1991
 Case Worker: JBG
 RB Case Number: 2544
 Local Agency: SANTA CRUZ COUNTY
 File Location: Not reported
 Local Case Number: Not reported
 Potential Media Affect: Soil
 Potential Contaminants of Concern: Diesel
 EPA Region: 9
 Coordinate Source: Google Map Move
 Cuf Case: YES
 Quantity Released Gallons: Not reported
 Begin Date: 11/08/1989
 Leak Reported Date: 11/08/1989
 How Discovered: Tank Closure
 How Discovered Description: Not reported
 Discharge Source: Other
 Discharge Cause: Unknown
 Stop Method: Not reported
 Stop Description: Not reported

Map ID
Direction
Distance
Elevation

MAP FINDINGS

Site

Database(s)

EDR ID Number
EPA ID Number

COCA-COLA ENTERPRISES - WEST (Continued)

U001602040

No Further Action Date: 09/12/1991
CA Water Watershed Name: Big Basin - Santa Cruz - Aptos-Soquel (304.13)
Dwr Groundwater Subbasin Name: Santa Cruz Mid-County (3-001)
Disadvantaged Community: Not reported
CA Enviroscreen 3 Score: 31-35%
CA Enviroscreen 4 Score: 25-30%
Military DOD Site: No
Facility Project Subtype: Not reported
RWQCB Region: CENTRAL COAST RWQCB (REGION 3)
Site History: Not reported

LUST:

Global Id: T0608700108
Contact Type: Local Agency Caseworker - Primary Caseworker
Contact Name: JOHN B. GERBRANDT
Organization Name: SANTA CRUZ COUNTY
Address: 701 Ocean Street, Room 312
City: SANTA CRUZ
Email: john.gerbrandt@santacruzcounty.us
Phone Number: Not reported

LUST:

Global Id: T0608700108
Action Type: Other
Date: 11/08/1989
Action: Leak Discovery

Global Id: T0608700108
Action Type: Other
Date: 11/08/1989
Action: Leak Reported

Global Id: T0608700108
Action Type: ENFORCEMENT
Date: 09/12/1991
Action: Closure/No Further Action Letter

LUST:

Global Id: T0608700108
Status: Open - Case Begin Date
Status Date: 11/08/1989

Global Id: T0608700108
Status: Completed - Case Closed
Status Date: 09/12/1991

HIST UST:

Name: SANTA CRUZ DISTRIBUTION FACILI
Address: 6100 SOQUEL AVE
City,State,Zip: SANTA CRUZ, CA 95062
File Number: 00020b69
URL: <https://documents.geotracker.waterboards.ca.gov/ustpdfs/pdf/00020b69.pdf>
Region: STATE
Facility ID: 0000007048
Facility Type: Other

Map ID
Direction
Distance
Elevation

MAP FINDINGS

Site

Database(s)

EDR ID Number
EPA ID Number

COCA-COLA ENTERPRISES - WEST (Continued)

U001602040

Other Type: SOFT DRINK
Contact Name: SPIKE FLACH
Telephone: 4084763500
Owner Name: COCA-COLA BOTTLING CO OF CALIF
Owner Address: 6100 SOQUEL AVE
Owner City,St,Zip: SANTA CRUZ, CA 95062
Total Tanks: 0002

Tank Num: 001
Container Num: RO1
Year Installed: Not reported
Tank Capacity: 00001000
Tank Used for: PRODUCT
Type of Fuel: REGULAR
Container Construction Thickness: Not reported
Leak Detection: Stock Inventor

Tank Num: 002
Container Num: UO1
Year Installed: Not reported
Tank Capacity: 00001000
Tank Used for: PRODUCT
Type of Fuel: UNLEADED
Container Construction Thickness: Not reported
Leak Detection: Stock Inventor

[Click here for Geo Tracker PDF:](#)

CUPA SANTA CRUZ:

Name: KRAFT'S BODY SHOP INC
Address: 6100 SOQUEL AVE
City,State,Zip: SANTA CRUZ, CA 95062
Facility Id: FA0003103
Cross Street: MATTISON LN
Description: HMMP STANDARD FORM FILING FEE

Name: KRAFT'S BODY SHOP INC
Address: 6100 SOQUEL AVE
City,State,Zip: SANTA CRUZ, CA 95062
Facility Id: FA0003103
Cross Street: MATTISON LN
Description: HAZARDOUS WASTE GENERATOR (HMMP STD FORM)

Name: KRAFT'S BODY SHOP INC
Address: 6100 SOQUEL AVE
City,State,Zip: SANTA CRUZ, CA 95062
Facility Id: FA0003103
Cross Street: MATTISON LN
Description: HMMP STANDARD FORM QR 2

Name: KRAFT'S BODY SHOP INC
Address: 6100 SOQUEL AVE
City,State,Zip: SANTA CRUZ, CA 95062
Facility Id: FA0003103
Cross Street: MATTISON LN
Description: HMMP STANDARD FORM QR 3

Map ID
 Direction
 Distance
 Elevation

MAP FINDINGS

Site

Database(s)

EDR ID Number
 EPA ID Number

COCA-COLA ENTERPRISES - WEST (Continued)

U001602040

SANTA CRUZ CO SITE MITI:

APN Number:	029-031-11
Name:	COCA-COLA ENTERPRISES - WEST
Address:	6100 SOQUEL AVE
City,State,Zip:	SANTA CRUZ, CA
Case Status:	CLOSED
Case Type:	Not reported
Global ID:	T0608700108
RO Number:	Not reported
Agency:	EHS
Closure Letter Date:	9/12/1991
Notes:	Not reported

T113
WSW
1/4-1/2
0.420 mi.
2216 ft.

COCA-COLA ENTERPRISES - WEST
6100 SOQUEL AVE
SANTA CRUZ, CA 95060
Site 3 of 3 in cluster T

UST FINDER RELEASE 1028938953
N/A

Relative:
Lower
Actual:
105 ft.

UST FINDER RELEASE:	
Object ID:	45447
Facility ID:	Not reported
Lust ID:	CAT0608700108
Name:	COCA-COLA ENTERPRISES - WEST
Address:	6100 SOQUEL AVE
City,State,Zip:	SANTA CRUZ, CA 95060
Address Match Type:	PointAddress
Reported Date:	Not reported
Status:	No Further Action
Substance:	Not reported
Population within 1500ft:	1301
Domestic Wells within 1500ft:	2
Land Use:	Developed, Medium Intensity
Within SPA:	No
SPA PWS Facility ID:	Not reported
SPA Water Type:	Not reported
SPA Facility Type:	Not reported
SPA HUC12:	Not reported
Within WHPA:	Yes
WHPA PWS Facility ID:	CA4410010_12082
WHPA Water Type:	GW - Ground water
WHPA Facility Type:	WL - Well
WHPA HUC12:	180600150305
Within 100yr Floodplain:	No
Tribe:	Not reported
EPA Region:	9
NFA Letter 1:	Not reported
NFA Letter 2:	Not reported
NFA Letter 3:	Not reported
NFA Letter 4:	Not reported
Closed With Residual Contaminate:	Not reported
Coordinate Source:	Geocode
X Coord:	-121.97272
Y Coord:	36.98342
Latitude:	36.98342
Longitude:	-121.972719999999

Map ID
Direction
Distance
Elevation

MAP FINDINGS

Site

Database(s)

EDR ID Number
EPA ID Number

U114 **ARCO STATION**
ESE **2407 PORTER ST**
1/4-1/2 **SOQUEL, CA 95062**
0.443 mi.
2341 ft. **Site 1 of 7 in cluster U**

LUST **S101304454**
Cortese **N/A**
ENF
HIST CORTESE
LA Co. Site Mitigation
CERS

Relative:
Lower

Actual:
30 ft.

LUST:

Name: ARCO STATION
Address: 2407 PORTER ST
City,State,Zip: SOQUEL, CA 95062
Lead Agency: CENTRAL COAST RWQCB (REGION 3)
Case Type: LUST Cleanup Site
Geo Track: http://geotracker.waterboards.ca.gov/profile_report.asp?global_id=T0608700250
Global Id: T0608700250
Latitude: 36.984043
Longitude: -121.957348
Status: Completed - Case Closed
Status Date: 07/02/1997
Case Worker: Not reported
RB Case Number: 620
Local Agency: Not reported
File Location: Not reported
Local Case Number: Not reported
Potential Media Affect: Other Groundwater (uses other than drinking water)
Potential Contaminants of Concern: Gasoline
EPA Region: 9
Coordinate Source: Google Geocode
Cuf Case: YES
Quantity Released Gallons: Not reported
Begin Date: 08/20/1987
Leak Reported Date: 08/20/1987
How Discovered: Tank Closure
How Discovered Description: Not reported
Discharge Source: Piping
Discharge Cause: Corrosion
Stop Method: Not reported
Stop Description: Not reported
No Further Action Date: 07/02/1997
CA Water Watershed Name: Big Basin - Santa Cruz - Aptos-Soquel (304.13)
Dwr Groundwater Subbasin Name: Santa Cruz Mid-County (3-001)
Disadvantaged Community: Not reported
CA Enviroscreen 3 Score: 6-10%
CA Enviroscreen 4 Score: 15-20%
Military DOD Site: No
Facility Project Subtype: Not reported
RWQCB Region: CENTRAL COAST RWQCB (REGION 3)
Site History: Not reported

LUST:

Global Id: T0608700250
Action Type: Other
Date: 08/20/1987
Action: Leak Reported

Global Id: T0608700250
Action Type: ENFORCEMENT
Date: 10/10/1989
Action: * Historical Enforcement

Map ID
Direction
Distance
Elevation

MAP FINDINGS

Site

Database(s)

EDR ID Number
EPA ID Number

ARCO STATION (Continued)

S101304454

Global Id: T0608700250
Action Type: Other
Date: 08/20/1987
Action: Leak Discovery

Global Id: T0608700250
Action Type: ENFORCEMENT
Date: 02/12/1999
Action: Closure/No Further Action Letter

Global Id: T0608700250
Action Type: Other
Date: 08/26/1987
Action: Leak Stopped

LUST:

Global Id: T0608700250
Status: Open - Case Begin Date
Status Date: 08/20/1987

Global Id: T0608700250
Status: Open - Site Assessment
Status Date: 09/03/1987

Global Id: T0608700250
Status: Open - Site Assessment
Status Date: 02/16/1988

Global Id: T0608700250
Status: Open - Site Assessment
Status Date: 03/01/1988

Global Id: T0608700250
Status: Open - Site Assessment
Status Date: 06/21/1988

Global Id: T0608700250
Status: Open - Remediation
Status Date: 06/18/1990

Global Id: T0608700250
Status: Open - Remediation
Status Date: 10/07/1991

Global Id: T0608700250
Status: Completed - Case Closed
Status Date: 07/02/1997

LUST REG 3:

Region: 3
Regional Board: Central Coast Region
Facility County: Santa Cruz
Global ID: T0608700250
Status: Case Closed
Case Number: 620

Map ID
Direction
Distance
Elevation

MAP FINDINGS

Site

Database(s)

EDR ID Number
EPA ID Number

ARCO STATION (Continued)

S101304454

Local Case Num: Not reported
Case Type: O
Substance: Gasoline
Quantity: Not reported
Abatement Method: Excavate and Treat - remove contaminated soil and treat (includes spreading or land farming), Pump and Treat Ground Water - generally employed to remove dissolved contaminants, Vent Soil - bore holes in soil to allow volatilization of contaminants

Leak Source: Piping
Leak Cause: Corrosion
How Stopped: Not reported
How Discovered: Tank Closure
Release Date: 08/20/1987
Discovered Date: 8/20/87
Enter Date: 08/25/1989
Stop Date: 8/26/87
Review Date: 07/02/1997
Enforce Date: 10/10/89
Close Date: 7/2/97
Enforcement Type: EF
Responsible Party: KYLE CHRISTIE, ENVIRO. ENG.
RP Address: P.O. BOX 5811
Contact: Not reported
Cross Street: SOQUEL DRIVE
Local Agency: 44000
Lead Agency: Regional Board
Staff Initials: HDC
Confirm Leak: 9/3/87
Workplan: 2/16/88
Prelim Assess: 3/1/88
Pollution Char: 06/21/1988
Remedial Plan: 6/18/90
Remedial Action: 10/7/91
Monitoring: / /
Pilot Program: UST
Interim Action: 0
Funding: R
MTBE Class: *
Max MTBE Grnd Wtr: Not reported
Max MTBE Soil: Not reported
Max MTBE Data: / /
MTBE Tested: NT
Lat/Long: 36.9836362 / -121.957334
Soil Qualifier: Not reported
Grnd Wtr Qualifier: Not reported
Mtbe Concentratn: 0
Mtbe Fuel: 1
Org Name: Not reported
Basin Plan: 4.13
Beneficial: Not reported
Priority: 3A3
UST Cleanup Fund ID: Not reported
Suspended: Not reported
Operator: Not reported
Water System: Not reported
Well Name: Not reported
Distance From Well: 0

Map ID
Direction
Distance
Elevation

MAP FINDINGS

Site

Database(s)

EDR ID Number
EPA ID Number

ARCO STATION (Continued)

S101304454

Assigned Name: Not reported
Summary: SOIL VAPOR EXTRACTION, PUMP AND TREAT AND AIR SPARGING SYSTEM NOW OPERATIONAL ONSITE. TREATED GROUNDWATER DISCHARGED TO SOQUEL CREEK. AIR STRIPPING PROPOSED. THIS CASE IS CLOSED

CORTESE:

Name: ARCO STATION
Address: 2407 PORTER ST
City,State,Zip: SOQUEL, CA 95062
Region: CORTESE
Envirostor Id: Not reported
Global ID: T0608700250
Site/Facility Type: LUST CLEANUP SITE
Cleanup Status: COMPLETED - CASE CLOSED
Status Date: Not reported
Site Code: Not reported
Latitude: Not reported
Longitude: Not reported
Owner: Not reported
Enf Type: Not reported
Swat R: Not reported
Flag: active
Order No: Not reported
Waste Discharge System No: Not reported
Effective Date: Not reported
Region 2: Not reported
WID Id: Not reported
Solid Waste Id No: Not reported
Waste Management Unit Name: Not reported
File Name: Active Open

ENF:

Name: ARCO SS (FORMER)
Address: 2407 PORTER ST
City,State,Zip: SOQUEL, CA 95073
Region: 3
Facility Id: 206242
Agency Name: ARCO Petroleum Products Company San Mateo
Place Type: Facility
Place Subtype: Not reported
Facility Type: All other facilities
Agency Type: Privately-Owned Business
Of Agencies: 1
Place Latitude: 36.983859
Place Longitude: -121.957114
SIC Code 1: 5541
SIC Desc 1: Gasoline Service Stations
SIC Code 2: Not reported
SIC Desc 2: Not reported
SIC Code 3: Not reported
SIC Desc 3: Not reported
NAICS Code 1: Not reported
NAICS Desc 1: Not reported
NAICS Code 2: Not reported
NAICS Desc 2: Not reported
NAICS Code 3: Not reported

Map ID
Direction
Distance
Elevation

MAP FINDINGS

Site

Database(s)

EDR ID Number
EPA ID Number

ARCO STATION (Continued)

S101304454

NAICS Desc 3:	Not reported
# Of Places:	1
Source Of Facility:	Reg Meas
Design Flow:	Not reported
Threat To Water Quality:	Not reported
Complexity:	Not reported
Pretreatment:	Not reported
Facility Waste Type:	Not reported
Facility Waste Type 2:	Not reported
Facility Waste Type 3:	Not reported
Facility Waste Type 4:	Not reported
Program:	UNREGS
Program Category1:	UNREGS
Program Category2:	UNREGS
# Of Programs:	1
WDID:	3 440000N09
Reg Measure Id:	162955
Reg Measure Type:	Unregulated
Region:	3
Order #:	Not reported
Npdes# CA#:	Not reported
Major-Minor:	Not reported
Npdes Type:	Not reported
Reclamation:	Not reported
Dredge Fill Fee:	Not reported
301H:	Not reported
Application Fee Amt Received:	Not reported
Status:	Never Active
Status Date:	02/21/2013
Effective Date:	Not reported
Expiration/Review Date:	Not reported
Termination Date:	Not reported
WDR Review - Amend:	Not reported
WDR Review - Revise/Renew:	Not reported
WDR Review - Rescind:	Not reported
WDR Review - No Action Required:	Not reported
WDR Review - Pending:	Not reported
WDR Review - Planned:	Not reported
Status Enrollee:	N
Individual/General:	I
Fee Code:	Not reported
Direction/Voice:	Passive
Enforcement Id(EID):	222697
Region:	3
Order / Resolution Number:	89-034
Enforcement Action Type:	Clean-up and Abatement Order
Effective Date:	02/15/1989
Adoption/Issuance Date:	Not reported
Achieve Date:	3/17/1992
Termination Date:	Not reported
ACL Issuance Date:	Not reported
EPL Issuance Date:	Not reported
Status:	Historical
Title:	Enforcement - 3 440000N09
Description:	NONE
Program:	UNREGS
Latest Milestone Completion Date:	3/17/1992

Map ID
Direction
Distance
Elevation

MAP FINDINGS

Site

Database(s)

EDR ID Number
EPA ID Number

ARCO STATION (Continued)

S101304454

# Of Programs1:	1
Total Assessment Amount:	0
Initial Assessed Amount:	0
Liability \$ Amount:	0
Project \$ Amount:	0
Liability \$ Paid:	0
Project \$ Completed:	0
Total \$ Paid/Completed Amount:	0
Name:	ARCO SS (FORMER)
Address:	2407 PORTER ST
City,State,Zip:	SOQUEL, CA 95073
Region:	3
Facility Id:	206242
Agency Name:	ARCO Petroleum Products Company San Mateo
Place Type:	Facility
Place Subtype:	Not reported
Facility Type:	All other facilities
Agency Type:	Privately-Owned Business
# Of Agencies:	1
Place Latitude:	36.983859
Place Longitude:	-121.957114
SIC Code 1:	5541
SIC Desc 1:	Gasoline Service Stations
SIC Code 2:	Not reported
SIC Desc 2:	Not reported
SIC Code 3:	Not reported
SIC Desc 3:	Not reported
NAICS Code 1:	Not reported
NAICS Desc 1:	Not reported
NAICS Code 2:	Not reported
NAICS Desc 2:	Not reported
NAICS Code 3:	Not reported
NAICS Desc 3:	Not reported
# Of Places:	1
Source Of Facility:	Reg Meas
Design Flow:	Not reported
Threat To Water Quality:	Not reported
Complexity:	Not reported
Pretreatment:	Not reported
Facility Waste Type:	Not reported
Facility Waste Type 2:	Not reported
Facility Waste Type 3:	Not reported
Facility Waste Type 4:	Not reported
Program:	UNREGS
Program Category1:	UNREGS
Program Category2:	UNREGS
# Of Programs:	1
WDID:	3 440000N09
Reg Measure Id:	162955
Reg Measure Type:	Unregulated
Region:	3
Order #:	Not reported
Npdes# CA#:	Not reported
Major-Minor:	Not reported
Npdes Type:	Not reported
Reclamation:	Not reported

Map ID
Direction
Distance
Elevation

MAP FINDINGS

Site

Database(s)

EDR ID Number
EPA ID Number

ARCO STATION (Continued)

S101304454

Dredge Fill Fee: Not reported
301H: Not reported
Application Fee Amt Received: Not reported
Status: Never Active
Status Date: 02/21/2013
Effective Date: Not reported
Expiration/Review Date: Not reported
Termination Date: Not reported
WDR Review - Amend: Not reported
WDR Review - Revise/Renew: Not reported
WDR Review - Rescind: Not reported
WDR Review - No Action Required: Not reported
WDR Review - Pending: Not reported
WDR Review - Planned: Not reported
Status Enrollee: N
Individual/General: I
Fee Code: Not reported
Direction/Voice: Passive
Enforcement Id(EID): 222596
Region: 3
Order / Resolution Number: 89-150
Enforcement Action Type: Clean-up and Abatement Order
Effective Date: 10/10/1989
Adoption/Issuance Date: Not reported
Achieve Date: 3/17/1992
Termination Date: Not reported
ACL Issuance Date: Not reported
EPL Issuance Date: Not reported
Status: Historical
Title: Enforcement - 3 440000N09
Description: DISCHARGED PETROLEUM AND CHEMICAL CONSTITUENTS INTO WATERS OF THE STATE.

Program: UNREGS
Latest Milestone Completion Date: 3/17/1992
Of Programs1: 1
Total Assessment Amount: 0
Initial Assessed Amount: 0
Liability \$ Amount: 0
Project \$ Amount: 0
Liability \$ Paid: 0
Project \$ Completed: 0
Total \$ Paid/Completed Amount: 0

Name: ARCO SS (FORMER)
Address: 2407 PORTER ST
City,State,Zip: SOQUEL, CA 95073
Region: 3
Facility Id: 206242
Agency Name: ARCO Petroleum Products Company San Mateo
Place Type: Facility
Place Subtype: Not reported
Facility Type: All other facilities
Agency Type: Privately-Owned Business
Of Agencies: 1
Place Latitude: 36.983859
Place Longitude: -121.957114
SIC Code 1: 5541

Map ID
Direction
Distance
Elevation

MAP FINDINGS

Site

Database(s)

EDR ID Number
EPA ID Number

ARCO STATION (Continued)

S101304454

SIC Desc 1:	Gasoline Service Stations
SIC Code 2:	Not reported
SIC Desc 2:	Not reported
SIC Code 3:	Not reported
SIC Desc 3:	Not reported
NAICS Code 1:	Not reported
NAICS Desc 1:	Not reported
NAICS Code 2:	Not reported
NAICS Desc 2:	Not reported
NAICS Code 3:	Not reported
NAICS Desc 3:	Not reported
# Of Places:	1
Source Of Facility:	Reg Meas
Design Flow:	Not reported
Threat To Water Quality:	Not reported
Complexity:	Not reported
Pretreatment:	Not reported
Facility Waste Type:	Not reported
Facility Waste Type 2:	Not reported
Facility Waste Type 3:	Not reported
Facility Waste Type 4:	Not reported
Program:	UNREGS
Program Category1:	UNREGS
Program Category2:	UNREGS
# Of Programs:	1
WDID:	3 440000N09
Reg Measure Id:	162955
Reg Measure Type:	Unregulated
Region:	3
Order #:	Not reported
Npdes# CA#:	Not reported
Major-Minor:	Not reported
Npdes Type:	Not reported
Reclamation:	Not reported
Dredge Fill Fee:	Not reported
301H:	Not reported
Application Fee Amt Received:	Not reported
Status:	Never Active
Status Date:	02/21/2013
Effective Date:	Not reported
Expiration/Review Date:	Not reported
Termination Date:	Not reported
WDR Review - Amend:	Not reported
WDR Review - Revise/Renew:	Not reported
WDR Review - Rescind:	Not reported
WDR Review - No Action Required:	Not reported
WDR Review - Pending:	Not reported
WDR Review - Planned:	Not reported
Status Enrollee:	N
Individual/General:	I
Fee Code:	Not reported
Direction/Voice:	Passive
Enforcement Id(EID):	222496
Region:	3
Order / Resolution Number:	90-055
Enforcement Action Type:	Clean-up and Abatement Order
Effective Date:	03/02/1990

Map ID
Direction
Distance
Elevation

MAP FINDINGS

Site

Database(s)

EDR ID Number
EPA ID Number

ARCO STATION (Continued)

S101304454

Adoption/Issuance Date: Not reported
Achieve Date: 3/18/1992
Termination Date: Not reported
ACL Issuance Date: Not reported
EPL Issuance Date: Not reported
Status: Historical
Title: Enforcement - 3 440000N09
Description: CAO IS BEING TAKEN TO ENFORCE THE BASIN PLAN & WDR ORDER
NO. 80-43 FOR PROTECTION OF ENVIRONMENT.
Program: UNREGS
Latest Milestone Completion Date: 3/18/1992
Of Programs1: 1
Total Assessment Amount: 0
Initial Assessed Amount: 0
Liability \$ Amount: 0
Project \$ Amount: 0
Liability \$ Paid: 0
Project \$ Completed: 0
Total \$ Paid/Completed Amount: 0
Name: ARCO SS (FORMER)
Address: 2407 PORTER ST
City,State,Zip: SOQUEL, CA 95073
Region: 3
Facility Id: 206242
Agency Name: ARCO Petroleum Products Company San Mateo
Place Type: Facility
Place Subtype: Not reported
Facility Type: All other facilities
Agency Type: Privately-Owned Business
Of Agencies: 1
Place Latitude: 36.983859
Place Longitude: -121.957114
SIC Code 1: 5541
SIC Desc 1: Gasoline Service Stations
SIC Code 2: Not reported
SIC Desc 2: Not reported
SIC Code 3: Not reported
SIC Desc 3: Not reported
NAICS Code 1: Not reported
NAICS Desc 1: Not reported
NAICS Code 2: Not reported
NAICS Desc 2: Not reported
NAICS Code 3: Not reported
NAICS Desc 3: Not reported
Of Places: 1
Source Of Facility: Reg Meas
Design Flow: Not reported
Threat To Water Quality: Not reported
Complexity: Not reported
Pretreatment: Not reported
Facility Waste Type: Not reported
Facility Waste Type 2: Not reported
Facility Waste Type 3: Not reported
Facility Waste Type 4: Not reported
Program: UNREGS
Program Category1: UNREGS

Map ID
Direction
Distance
Elevation

MAP FINDINGS

Site

Database(s)

EDR ID Number
EPA ID Number

ARCO STATION (Continued)

S101304454

Program Category2: UNREGS
Of Programs: 1
WDID: 3 440000N09
Reg Measure Id: 162955
Reg Measure Type: Unregulated
Region: 3
Order #: Not reported
Npdes# CA#: Not reported
Major-Minor: Not reported
Npdes Type: Not reported
Reclamation: Not reported
Dredge Fill Fee: Not reported
301H: Not reported
Application Fee Amt Received: Not reported
Status: Never Active
Status Date: 02/21/2013
Effective Date: Not reported
Expiration/Review Date: Not reported
Termination Date: Not reported
WDR Review - Amend: Not reported
WDR Review - Revise/Renew: Not reported
WDR Review - Rescind: Not reported
WDR Review - No Action Required: Not reported
WDR Review - Pending: Not reported
WDR Review - Planned: Not reported
Status Enrollee: N
Individual/General: I
Fee Code: Not reported
Direction/Voice: Passive
Enforcement Id(EID): 222169
Region: 3
Order / Resolution Number: LT920317
Enforcement Action Type: Clean-up and Abatement Order
Effective Date: 03/17/1992
Adoption/Issuance Date: Not reported
Achieve Date: Not reported
Termination Date: Not reported
ACL Issuance Date: Not reported
EPL Issuance Date: Not reported
Status: Historical
Title: Enforcement - 3 440000N09
Description: NONE.
Program: UNREGS
Latest Milestone Completion Date: Not reported
Of Programs1: 1
Total Assessment Amount: 0
Initial Assessed Amount: 0
Liability \$ Amount: 0
Project \$ Amount: 0
Liability \$ Paid: 0
Project \$ Completed: 0
Total \$ Paid/Completed Amount: 0

Name: ARCO SS (FORMER)
Address: 2407 PORTER ST
City,State,Zip: SOQUEL, CA 95073
Region: 3

Map ID
Direction
Distance
Elevation

MAP FINDINGS

Site

Database(s)

EDR ID Number
EPA ID Number

ARCO STATION (Continued)

S101304454

Facility Id: 206242
Agency Name: ARCO Petroleum Products Company San Mateo
Place Type: Facility
Place Subtype: Not reported
Facility Type: All other facilities
Agency Type: Privately-Owned Business
Of Agencies: 1
Place Latitude: 36.983859
Place Longitude: -121.957114
SIC Code 1: 5541
SIC Desc 1: Gasoline Service Stations
SIC Code 2: Not reported
SIC Desc 2: Not reported
SIC Code 3: Not reported
SIC Desc 3: Not reported
NAICS Code 1: Not reported
NAICS Desc 1: Not reported
NAICS Code 2: Not reported
NAICS Desc 2: Not reported
NAICS Code 3: Not reported
NAICS Desc 3: Not reported
Of Places: 1
Source Of Facility: Reg Meas
Design Flow: Not reported
Threat To Water Quality: Not reported
Complexity: Not reported
Pretreatment: Not reported
Facility Waste Type: Not reported
Facility Waste Type 2: Not reported
Facility Waste Type 3: Not reported
Facility Waste Type 4: Not reported
Program: UNREGS
Program Category1: UNREGS
Program Category2: UNREGS
Of Programs: 1
WDID: 3 44000N09
Reg Measure Id: 162955
Reg Measure Type: Unregulated
Region: 3
Order #: Not reported
Npdes# CA#: Not reported
Major-Minor: Not reported
Npdes Type: Not reported
Reclamation: Not reported
Dredge Fill Fee: Not reported
301H: Not reported
Application Fee Amt Received: Not reported
Status: Never Active
Status Date: 02/21/2013
Effective Date: Not reported
Expiration/Review Date: Not reported
Termination Date: Not reported
WDR Review - Amend: Not reported
WDR Review - Revise/Renew: Not reported
WDR Review - Rescind: Not reported
WDR Review - No Action Required: Not reported
WDR Review - Pending: Not reported

Map ID
Direction
Distance
Elevation

MAP FINDINGS

Site

Database(s)

EDR ID Number
EPA ID Number

ARCO STATION (Continued)

S101304454

WDR Review - Planned: Not reported
Status Enrollee: N
Individual/General: I
Fee Code: Not reported
Direction/Voice: Passive
Enforcement Id(EID): 222062
Region: 3
Order / Resolution Number: LT920318
Enforcement Action Type: Clean-up and Abatement Order
Effective Date: 03/18/1992
Adoption/Issuance Date: Not reported
Achieve Date: Not reported
Termination Date: Not reported
ACL Issuance Date: Not reported
EPL Issuance Date: Not reported
Status: Historical
Title: Enforcement - 3 440000N09
Description: THIS RESCINDS ENFORCEMENT 90-055.
Program: UNREGS
Latest Milestone Completion Date: Not reported
Of Programs1: 1
Total Assessment Amount: 0
Initial Assessed Amount: 0
Liability \$ Amount: 0
Project \$ Amount: 0
Liability \$ Paid: 0
Project \$ Completed: 0
Total \$ Paid/Completed Amount: 0

HIST CORTESE:

edr_fname: ARCO STATION
edr_fadd1: 2407 PORTER
City,State,Zip: SOQUEL, CA 95062
Region: CORTESE
Facility County Code: 44
Reg By: LTNKA
Reg Id: 620

SANTA CRUZ CO SITE MITI:

APN Number: 030-211-22
Name: ARCO STATION/PAMELA SANTACROCE
Address: 2407 PORTER ST
City,State,Zip: SOQUEL, CA
Case Status: CLOSED
Case Type: Not reported
Global ID: T0608700250
RO Number: Not reported
Agency: RWQCB
Closure Letter Date: Not reported
Notes: Not reported

CERS:

Name: ARCO SS (FORMER)
Address: 2407 PORTER ST
City,State,Zip: SOQUEL, CA 95073
Site ID: 308017

Map ID
Direction
Distance
Elevation

MAP FINDINGS

Site

Database(s)

EDR ID Number
EPA ID Number

ARCO STATION (Continued)

S101304454

CERS ID: 206242
CERS Description: Tanks & Ground Water Clean Up

Enforcement Action:

Site ID: 308017
Site Name: ARCO SS (Former)
Site Address: 2407 PORTER ST
Site City: SOQUEL
Site Zip: 95073
Enf Action Date: 03-17-1992
Enf Action Type: Clean-up and Abatement Order
Enf Action Description: Clean-up and Abatement Order
Enf Action Notes: Not reported
Enf Action Division: Water Boards
Enf Action Program: UNSPEC
Enf Action Source: CIWQS,

Site ID: 308017
Site Name: ARCO SS (Former)
Site Address: 2407 PORTER ST
Site City: SOQUEL
Site Zip: 95073
Enf Action Date: 02-15-1989
Enf Action Type: Clean-up and Abatement Order
Enf Action Description: Clean-up and Abatement Order
Enf Action Notes: Not reported
Enf Action Division: Water Boards
Enf Action Program: UNSPEC
Enf Action Source: CIWQS,

Site ID: 308017
Site Name: ARCO SS (Former)
Site Address: 2407 PORTER ST
Site City: SOQUEL
Site Zip: 95073
Enf Action Date: 03-18-1992
Enf Action Type: Clean-up and Abatement Order
Enf Action Description: Clean-up and Abatement Order
Enf Action Notes: Not reported
Enf Action Division: Water Boards
Enf Action Program: UNSPEC
Enf Action Source: CIWQS,

Site ID: 308017
Site Name: ARCO SS (Former)
Site Address: 2407 PORTER ST
Site City: SOQUEL
Site Zip: 95073
Enf Action Date: 10-10-1989
Enf Action Type: Clean-up and Abatement Order
Enf Action Description: Clean-up and Abatement Order
Enf Action Notes: Not reported
Enf Action Division: Water Boards
Enf Action Program: UNSPEC
Enf Action Source: CIWQS,

Site ID: 308017
Site Name: ARCO SS (Former)

Map ID
 Direction
 Distance
 Elevation

MAP FINDINGS

Site

Database(s)

EDR ID Number
 EPA ID Number

ARCO STATION (Continued)

S101304454

Site Address:	2407 PORTER ST
Site City:	SOQUEL
Site Zip:	95073
Enf Action Date:	03-02-1990
Enf Action Type:	Clean-up and Abatement Order
Enf Action Description:	Clean-up and Abatement Order
Enf Action Notes:	Not reported
Enf Action Division:	Water Boards
Enf Action Program:	UNSPEC
Enf Action Source:	CIWQS,
Name:	ARCO STATION
Address:	2407 PORTER ST
City,State,Zip:	SOQUEL, CA 95062
Site ID:	635657
CERS ID:	T0608700250
CERS Description:	Leaking Underground Storage Tank Cleanup Site

U115
ESE
1/4-1/2
0.443 mi.
2341 ft.

ARCO STATION
2407 PORTER ST
SOQUEL, CA 95062

UST FINDER RELEASE

1028919232
N/A

Site 2 of 7 in cluster U

Relative:
Lower
Actual:
30 ft.

UST FINDER RELEASE:	
Object ID:	45626
Facility ID:	Not reported
Lust ID:	CAT0608700250
Name:	ARCO STATION
Address:	2407 PORTER ST
City,State,Zip:	SOQUEL, CA 95062
Address Match Type:	PointAddress
Reported Date:	Not reported
Status:	No Further Action
Substance:	Not reported
Population within 1500ft:	1312
Domestic Wells within 1500ft:	6
Land Use:	Developed, Medium Intensity
Within SPA:	No
SPA PWS Facility ID:	Not reported
SPA Water Type:	Not reported
SPA Facility Type:	Not reported
SPA HUC12:	Not reported
Within WHPA:	Yes
WHPA PWS Facility ID:	CA4410017_12065
WHPA Water Type:	GW - Ground water
WHPA Facility Type:	WL - Well
WHPA HUC12:	180600150303
Within 100yr Floodplain:	Yes
Tribe:	Not reported
EPA Region:	9
NFA Letter 1:	Not reported
NFA Letter 2:	Not reported
NFA Letter 3:	Not reported
NFA Letter 4:	Not reported
Closed With Residual Contaminate:	Not reported
Coordinate Source:	Geocode

Map ID
 Direction
 Distance
 Elevation

MAP FINDINGS

Site

Database(s)

EDR ID Number
 EPA ID Number

ARCO STATION (Continued)

1028919232

X Coord: -121.95723
 Y Coord: 36.98404
 Latitude: 36.98404
 Longitude: -121.957229999999

**V116
 WNW
 1/4-1/2
 0.445 mi.
 2352 ft.**

**JIMMY SMITH PLUMBING
 3098 WINKLE AVE
 SANTA CRUZ, CA 95065**

**UST FINDER RELEASE 1029005712
 N/A**

Site 1 of 2 in cluster V

**Relative:
 Higher**

UST FINDER RELEASE:

**Actual:
 130 ft.**

Object ID: 45426
 Facility ID: Not reported
 LUST ID: CAT0608700297
 Name: JIMMY SMITH PLUMBING
 Address: 3098 WINKLE AVE
 City,State,Zip: SANTA CRUZ, CA 95065
 Address Match Type: PointAddress
 Reported Date: Not reported
 Status: No Further Action
 Substance: Not reported
 Population within 1500ft: 1433
 Domestic Wells within 1500ft: 11
 Land Use: Developed, Medium Intensity
 Within SPA: No
 SPA PWS Facility ID: Not reported
 SPA Water Type: Not reported
 SPA Facility Type: Not reported
 SPA HUC12: Not reported
 Within WHPA: No
 WHPA PWS Facility ID: Not reported
 WHPA Water Type: Not reported
 WHPA Facility Type: Not reported
 WHPA HUC12: Not reported
 Within 100yr Floodplain: No
 Tribe: Not reported
 EPA Region: 9
 NFA Letter 1: Not reported
 NFA Letter 2: Not reported
 NFA Letter 3: Not reported
 NFA Letter 4: Not reported
 Closed With Residual Contaminate: Not reported
 Coordinate Source: Geocode
 X Coord: -121.97492
 Y Coord: 36.9892
 Latitude: 36.98919999999999
 Longitude: -121.97491999999999

Map ID
Direction
Distance
Elevation

MAP FINDINGS

Site

Database(s)

EDR ID Number
EPA ID Number

V117 JIMMY SMITH PLUMBING
WNW 3098 WINKLE AVE
1/4-1/2 SANTA CRUZ, CA 95065
0.445 mi.
2352 ft. Site 2 of 2 in cluster V

LUST U001602056
HIST UST N/A
Cortese
CUPA Listings
CERS

Relative:
Higher
Actual:
130 ft.

LUST:
Name: JIMMY SMITH PLUMBING
Address: 3098 WINKLE AVE
City,State,Zip: SANTA CRUZ, CA 95065
Lead Agency: SANTA CRUZ COUNTY
Case Type: LUST Cleanup Site
Geo Track: http://geotracker.waterboards.ca.gov/profile_report.asp?global_id=T0608700297
Global Id: T0608700297
Latitude: 36.989114
Longitude: -121.974018
Status: Completed - Case Closed
Status Date: 06/07/1991
Case Worker: Not reported
RB Case Number: 912
Local Agency: Not reported
File Location: Not reported
Local Case Number: Not reported
Potential Media Affect: Soil
Potential Contaminants of Concern: Gasoline
EPA Region: 9
Coordinate Source: Google Geocode
Cuf Case: NO
Quantity Released Gallons: Not reported
Begin Date: 06/13/1990
Leak Reported Date: 06/13/1990
How Discovered: Other Means
How Discovered Description: Not reported
Discharge Source: Piping
Discharge Cause: Unknown
Stop Method: Not reported
Stop Description: Not reported
No Further Action Date: 06/07/1991
CA Water Watershed Name: Big Basin - Santa Cruz - Aptos-Soquel (304.13)
Dwr Groundwater Subbasin Name: Santa Cruz Mid-County (3-001)
Disadvantaged Community: Not reported
CA Enviroscreen 3 Score: 16-20%
CA Enviroscreen 4 Score: 5-10%
Military DOD Site: No
Facility Project Subtype: Not reported
RWQCB Region: CENTRAL COAST RWQCB (REGION 3)
Site History: Not reported

LUST:
Global Id: T0608700297
Contact Type: Regional Board Caseworker
Contact Name: TOM SAYLES
Organization Name: CENTRAL COAST RWQCB (REGION 3)
Address: 895 AEROVISTA PL, SUITE 101
City: SAN LUIS OBISPO
Email: tom.sayles@waterboards.ca.gov
Phone Number: Not reported

LUST:

Map ID
Direction
Distance
Elevation

MAP FINDINGS

Site

Database(s)

EDR ID Number
EPA ID Number

JIMMY SMITH PLUMBING (Continued)

U001602056

Global Id: T0608700297
Action Type: Other
Date: 06/13/1990
Action: Leak Reported

Global Id: T0608700297
Action Type: ENFORCEMENT
Date: 06/07/1991
Action: Closure/No Further Action Letter

LUST:

Global Id: T0608700297
Status: Open - Case Begin Date
Status Date: 06/13/1990

Global Id: T0608700297
Status: Open - Site Assessment
Status Date: 06/13/1990

Global Id: T0608700297
Status: Completed - Case Closed
Status Date: 06/07/1991

HIST UST:

Name: JIMMIE SMITH PLUMBING INC
Address: 3098 WINKLE AVE
City,State,Zip: SANTA CRUZ, CA 95065
File Number: 00020bdb
URL: <https://documents.geotracker.waterboards.ca.gov/ustpdfs/pdf/00020bdb.pdf>
Region: STATE
Facility ID: 00000053515
Facility Type: Other
Other Type: PLUMBING
Contact Name: Not reported
Telephone: 4084755700
Owner Name: JIMMIE SMITH PLUMBING INC
Owner Address: 3098 WINKLE AVE
Owner City,St,Zip: SANTA CRUZ, CA 95065
Total Tanks: 0002

Tank Num: 001
Container Num: 2
Year Installed: 1976
Tank Capacity: 00000500
Tank Used for: PRODUCT
Type of Fuel: UNLEADED
Container Construction Thickness: Not reported
Leak Detection: None

Tank Num: 002
Container Num: 1
Year Installed: 1973
Tank Capacity: 00001000
Tank Used for: PRODUCT
Type of Fuel: UNLEADED

Map ID
Direction
Distance
Elevation

MAP FINDINGS

Site

Database(s)

EDR ID Number
EPA ID Number

JIMMY SMITH PLUMBING (Continued)

U001602056

Container Construction Thickness: Not reported
Leak Detection: None

[Click here for Geo Tracker PDF:](#)

CORTESE:

Name: JIMMY SMITH PLUMBING
Address: 3098 WINKLE AVE
City,State,Zip: SANTA CRUZ, CA 95065
Region: CORTESE
Envirostor Id: Not reported
Global ID: T0608700297
Site/Facility Type: LUST CLEANUP SITE
Cleanup Status: COMPLETED - CASE CLOSED
Status Date: Not reported
Site Code: Not reported
Latitude: Not reported
Longitude: Not reported
Owner: Not reported
Enf Type: Not reported
Swat R: Not reported
Flag: active
Order No: Not reported
Waste Discharge System No: Not reported
Effective Date: Not reported
Region 2: Not reported
WID Id: Not reported
Solid Waste Id No: Not reported
Waste Management Uit Name: Not reported
File Name: Active Open

CUPA SANTA CRUZ:

Name: AUTO-MOTIVES
Address: 3098 WINKLE AVE
City,State,Zip: SANTA CRUZ, CA 95065
Facility Id: FA0002916
Cross Street: SOQUEL DR
Description: HMMP STANDARD FORM FILING FEE

Name: AUTO-MOTIVES
Address: 3098 WINKLE AVE
City,State,Zip: SANTA CRUZ, CA 95065
Facility Id: FA0002916
Cross Street: SOQUEL DR
Description: HAZARDOUS WASTE GENERATOR (HMMP STD FORM)

Name: AUTO-MOTIVES
Address: 3098 WINKLE AVE
City,State,Zip: SANTA CRUZ, CA 95065
Facility Id: FA0002916
Cross Street: SOQUEL DR
Description: HMMP STANDARD FORM QR 2

CERS:

Name: JIMMY SMITH PLUMBING
Address: 3098 WINKLE AVE

Map ID
 Direction
 Distance
 Elevation

MAP FINDINGS

Site

Database(s)

EDR ID Number
 EPA ID Number

JIMMY SMITH PLUMBING (Continued)

U001602056

City,State,Zip: SANTA CRUZ, CA 95065
 Site ID: 662408
 CERS ID: T0608700297
 CERS Description: Leaking Underground Storage Tank Cleanup Site

Affiliation:
 Affiliation Type Desc: Regional Board Caseworker
 Entity Name: TOM SAYLES - CENTRAL COAST RWQCB (REGION 3)
 Entity Title: Not reported
 Affiliation Address: 895 AEROVISTA PL, SUITE 101
 Affiliation City: SAN LUIS OBISPO
 Affiliation State: CA
 Affiliation Country: Not reported
 Affiliation Zip: Not reported
 Affiliation Phone: ,

W118
ENE
1/4-1/2
0.458 mi.
2416 ft.

PONZA BROTHERS YARD
3131 PORTER ST
SOQUEL, CA 95073
Site 1 of 2 in cluster W

LUST **S104162794**
Cortese **N/A**
HIST CORTESE
LA Co. Site Mitigation
CERS

Relative:
Lower
Actual:
55 ft.

LUST:
 Name: PONZA BROTHERS YARD
 Address: 3131 PORTER ST
 City,State,Zip: SOQUEL, CA 95073
 Lead Agency: CENTRAL COAST RWQCB (REGION 3)
 Case Type: LUST Cleanup Site
 Geo Track: http://geotracker.waterboards.ca.gov/profile_report.asp?global_id=T0608700245
 Global Id: T0608700245
 Latitude: 36.989918
 Longitude: -121.95791
 Status: Completed - Case Closed
 Status Date: 10/19/1992
 Case Worker: Not reported
 RB Case Number: 615
 Local Agency: Not reported
 File Location: Not reported
 Local Case Number: Not reported
 Potential Media Affect: Other Groundwater (uses other than drinking water)
 Potential Contaminants of Concern: Gasoline
 EPA Region: 9
 Coordinate Source: Google Geocode
 Cuf Case: NO
 Quantity Released Gallons: Not reported
 Begin Date: 06/01/1987
 Leak Reported Date: 06/20/1991
 How Discovered: Tank Closure
 How Discovered Description: Not reported
 Discharge Source: Tank
 Discharge Cause: Corrosion
 Stop Method: Not reported
 Stop Description: Not reported
 No Further Action Date: 10/19/1992
 CA Water Watershed Name: Big Basin - Santa Cruz - Aptos-Soquel (304.13)
 Dwr Groundwater Subbasin Name: Santa Cruz Mid-County (3-001)
 Disadvantaged Community: Not reported

Map ID
Direction
Distance
Elevation

MAP FINDINGS

Site

Database(s)

EDR ID Number
EPA ID Number

PONZA BROTHERS YARD (Continued)

S104162794

CA Enviroscreen 3 Score: 11-15%
CA Enviroscreen 4 Score: 5-10%
Military DOD Site: No
Facility Project Subtype: Not reported
RWQCB Region: CENTRAL COAST RWQCB (REGION 3)
Site History: Not reported

LUST:

Global Id: T0608700245
Action Type: Other
Date: 06/20/1991
Action: Leak Reported

Global Id: T0608700245
Action Type: ENFORCEMENT
Date: 02/07/1996
Action: Closure/No Further Action Letter

Global Id: T0608700245
Action Type: Other
Date: 06/07/1987
Action: Leak Discovery

Global Id: T0608700245
Action Type: ENFORCEMENT
Date: 10/19/1992
Action: Closure/No Further Action Letter

Global Id: T0608700245
Action Type: Other
Date: 06/01/1987
Action: Leak Stopped

LUST:

Global Id: T0608700245
Status: Open - Case Begin Date
Status Date: 06/01/1987

Global Id: T0608700245
Status: Open - Site Assessment
Status Date: 08/16/1991

Global Id: T0608700245
Status: Open - Verification Monitoring
Status Date: 02/13/1992

Global Id: T0608700245
Status: Completed - Case Closed
Status Date: 10/19/1992

LUST REG 3:

Region: 3
Regional Board: Central Coast Region
Facility County: Santa Cruz
Global ID: T0608700245
Status: Case Closed

Map ID
Direction
Distance
Elevation

MAP FINDINGS

Site

Database(s)

EDR ID Number
EPA ID Number

PONZA BROTHERS YARD (Continued)

S104162794

Case Number: 615
Local Case Num: Not reported
Case Type: O
Substance: Gasoline
Quantity: Not reported
Abatement Method: Excavate and Dispose - remove contaminated soil and dispose in approved site

Leak Source: Tank
Leak Cause: Corrosion
How Stopped: Not reported
How Discovered: Tank Closure
Release Date: 06/20/1991
Discovered Date: 6/7/87
Enter Date: 09/15/1987
Stop Date: 6/1/87
Review Date: 10/19/1992
Enforce Date: Not reported
Close Date: 10/19/92
Enforcement Type: Not reported
Responsible Party: MICHAEL PONZA
RP Address: 3131 PORTER STREET
Contact: Not reported
Cross Street: SOQUEL DRIVE
Local Agency: 44000
Lead Agency: Regional Board
Staff Initials: HDC
Confirm Leak: Not reported
Workplan: Not reported
Prelim Assess: Not reported
Pollution Char: 08/16/1991
Remedial Plan: Not reported
Remedial Action: Not reported
Monitoring: 02/13/1992
Pilot Program: UST
Interim Action: 0
Funding: Not reported
MTBE Class: *
Max MTBE Grnd Wtr: Not reported
Max MTBE Soil: Not reported
Max MTBE Data: / /
MTBE Tested: NT
Lat/Long: 36.9883481 / -121.9574961
Soil Qualifier: Not reported
Grnd Wtr Qualifier: Not reported
Mtbe Concentratn: 0
Mtbe Fuel: 1
Org Name: Not reported
Basin Plan: 4.13
Beneficial: Not reported
Priority: 3
UST Cleanup Fund ID: Not reported
Suspended: Not reported
Operator: Not reported
Water System: Not reported
Well Name: Not reported
Distance From Well: 0
Assigned Name: Not reported

Map ID
Direction
Distance
Elevation

MAP FINDINGS

Site

Database(s)

EDR ID Number
EPA ID Number

PONZA BROTHERS YARD (Continued)

S104162794

Summary: CASE CLOSED.

CORTESE:

Name: PONZA BROTHERS YARD
Address: 3131 PORTER ST
City,State,Zip: SOQUEL, CA 95073
Region: CORTESE
Envirostor Id: Not reported
Global ID: T0608700245
Site/Facility Type: LUST CLEANUP SITE
Cleanup Status: COMPLETED - CASE CLOSED
Status Date: Not reported
Site Code: Not reported
Latitude: Not reported
Longitude: Not reported
Owner: Not reported
Enf Type: Not reported
Swat R: Not reported
Flag: active
Order No: Not reported
Waste Discharge System No: Not reported
Effective Date: Not reported
Region 2: Not reported
WID Id: Not reported
Solid Waste Id No: Not reported
Waste Management Uit Name: Not reported
File Name: Active Open

HIST CORTESE:

edr_fname: PONZA BROTHERS YARD
edr_fadd1: 3131 PORTER
City,State,Zip: SOQUEL, CA 95073
Region: CORTESE
Facility County Code: 44
Reg By: LTNKA
Reg Id: 615

SANTA CRUZ CO SITE MITI:

APN Number: 030-081-03
Name: PONZA BROTHERS YARD
Address: 3131 PORTER ST
City,State,Zip: SOQUEL, CA
Case Status: CLOSED
Case Type: Not reported
Global ID: T0608700245
RO Number: Not reported
Agency: RWQCB
Closure Letter Date: 10/19/1992
Notes: Not reported

CERS:

Name: PONZA BROTHERS YARD
Address: 3131 PORTER ST
City,State,Zip: SOQUEL, CA 95073
Site ID: 676590

Map ID
 Direction
 Distance
 Elevation

MAP FINDINGS

Site

Database(s)

EDR ID Number
 EPA ID Number

PONZA BROTHERS YARD (Continued)

S104162794

CERS ID: T0608700245
 CERS Description: Leaking Underground Storage Tank Cleanup Site

W119
ENE
1/4-1/2
0.458 mi.
2416 ft.

PONZA BROTHERS YARD
3131 PORTER ST
SOQUEL, CA 95073

UST FINDER RELEASE 1029092568
N/A

Site 2 of 2 in cluster W

Relative:
Lower

UST FINDER RELEASE:

Actual:
55 ft.

Object ID: 45625
 Facility ID: Not reported
 Lust ID: CAT0608700245
 Name: PONZA BROTHERS YARD
 Address: 3131 PORTER ST
 City,State,Zip: SOQUEL, CA 95073
 Address Match Type: PointAddress
 Reported Date: Not reported
 Status: No Further Action
 Substance: Not reported
 Population within 1500ft: 741
 Domestic Wells within 1500ft: 33
 Land Use: Developed, Medium Intensity
 Within SPA: No
 SPA PWS Facility ID: Not reported
 SPA Water Type: Not reported
 SPA Facility Type: Not reported
 SPA HUC12: Not reported
 Within WHPA: Yes
 WHPA PWS Facility ID: CA4410017_12065
 WHPA Water Type: GW - Ground water
 WHPA Facility Type: WL - Well
 WHPA HUC12: 180600150303
 Within 100yr Floodplain: No
 Tribe: Not reported
 EPA Region: 9
 NFA Letter 1: Not reported
 NFA Letter 2: Not reported
 NFA Letter 3: Not reported
 NFA Letter 4: Not reported
 Closed With Residual Contaminate: Not reported
 Coordinate Source: Geocode
 X Coord: -121.95732
 Y Coord: 36.9899100000001
 Latitude: 36.98991
 Longitude: -121.957319999999

Map ID
Direction
Distance
Elevation

MAP FINDINGS

Site

Database(s)

EDR ID Number
EPA ID Number

U120 **EXXON STATION 7-0281 FIRST LEA**
ESE **2501 MAIN ST S**
1/4-1/2 **SOQUEL, CA 95073**
0.463 mi.
2447 ft. **Site 3 of 7 in cluster U**

LUST **S101309585**
Cortese **N/A**
CERS

Relative:
Lower

Actual:
32 ft.

LUST REG 3:
Region: 3
Regional Board: Central Coast Region
Facility County: Santa Cruz
Global ID: T0608700006
Status: Case Closed
Case Number: 1028
Local Case Num: Not reported
Case Type: S
Substance: Gasoline
Quantity: Not reported
Abatement Method: U
Leak Source: UNK
Leak Cause: UNK
How Stopped: Not reported
How Discovered: OM
Release Date: 12/28/1990
Discovered Date: Not reported
Enter Date: 01/01/1985
Stop Date: Not reported
Review Date: 03/27/1991
Enforce Date: Not reported
Close Date: 3/27/91
Enforcement Type: Not reported
Responsible Party: Not reported
RP Address: Not reported
Contact: Not reported
Cross Street: Not reported
Local Agency: 44000
Lead Agency: Local Agency
Staff Initials: BUC
Confirm Leak: Not reported
Workplan: Not reported
Prelim Assess: Not reported
Pollution Char: / /
Remedial Plan: Not reported
Remedial Action: Not reported
Monitoring: / /
Pilot Program: UST
Interim Action: 0
Funding: Not reported
MTBE Class: *
Max MTBE Grnd Wtr: Not reported
Max MTBE Soil: Not reported
Max MTBE Data: / /
MTBE Tested: YES
Lat/Long: 36.9842182 / -121.956615
Soil Qualifier: Not reported
Grnd Wtr Qualifier: Not reported
Mtbe Concentratn: 4
Mtbe Fuel: 1
Org Name: Not reported
Basin Plan: 4.13

Map ID
Direction
Distance
Elevation

MAP FINDINGS

Site

Database(s)

EDR ID Number
EPA ID Number

EXXON STATION 7-0281 FIRST LEA (Continued)

S101309585

Beneficial: MUN
Priority: O
UST Cleanup Fund ID: Not reported
Suspended: Not reported
Operator: Not reported
Water System: Not reported
Well Name: Not reported
Distance From Well: 0
Assigned Name: Not reported
Summary: SAMPLING RESULTS INDICATED NO FURTHER ACTION IS NECESSARY AT THIS TIME. CASE CLOSED SECOND LEAK AT THIS SITE OCCURED - SEE CASE NUMBER 3049

CORTESE:

Name: EXXON STATION 7-0281 FIRST LEA
Address: 2501 MAIN ST S
City,State,Zip: SOQUEL, CA 95073
Region: CORTESE
Envirostor Id: Not reported
Global ID: T0608700006
Site/Facility Type: LUST CLEANUP SITE
Cleanup Status: COMPLETED - CASE CLOSED
Status Date: Not reported
Site Code: Not reported
Latitude: Not reported
Longitude: Not reported
Owner: Not reported
Enf Type: Not reported
Swat R: Not reported
Flag: active
Order No: Not reported
Waste Discharge System No: Not reported
Effective Date: Not reported
Region 2: Not reported
WID Id: Not reported
Solid Waste Id No: Not reported
Waste Management Uit Name: Not reported
File Name: Active Open

CERS:

Name: EXXON STATION 7-0281 FIRST LEA
Address: 2501 MAIN ST S
City,State,Zip: SOQUEL, CA 95073
Site ID: 653237
CERS ID: T0608700006
CERS Description: Leaking Underground Storage Tank Cleanup Site

Map ID
 Direction
 Distance
 Elevation

MAP FINDINGS

Site

Database(s)

EDR ID Number
 EPA ID Number

U121 **EXXON STATION 7-0281 FIRST LEA**
ESE **2501 MAIN ST S**
1/4-1/2 **SOQUEL, CA 95073**
0.463 mi.
2447 ft. **Site 4 of 7 in cluster U**

LUST **S105224854**
Cortese **N/A**
CERS

Relative:
Lower
Actual:
32 ft.

LUST:
 Name: EXXON STATION 7-0281 FIRST LEA
 Address: 2501 MAIN ST S
 City,State,Zip: SOQUEL, CA 95073
 Lead Agency: SANTA CRUZ COUNTY
 Case Type: LUST Cleanup Site
 Geo Track: http://geotracker.waterboards.ca.gov/profile_report.asp?global_id=T0608700006
 Global Id: T0608700006
 Latitude: 36.984465
 Longitude: -121.956762
 Status: Completed - Case Closed
 Status Date: 03/27/1991
 Case Worker: JBG
 RB Case Number: 1028
 Local Agency: SANTA CRUZ COUNTY
 File Location: Not reported
 Local Case Number: Not reported
 Potential Media Affect: Soil
 Potential Contaminants of Concern: Gasoline
 EPA Region: 9
 Coordinate Source: Google Geocode
 Cuf Case: YES
 Quantity Released Gallons: Not reported
 Begin Date: 12/28/1990
 Leak Reported Date: 12/28/1990
 How Discovered: Other Means
 How Discovered Description: Not reported
 Discharge Source: Other
 Discharge Cause: Unknown
 Stop Method: Not reported
 Stop Description: Not reported
 No Further Action Date: 03/27/1991
 CA Water Watershed Name: Big Basin - Santa Cruz - Aptos-Soquel (304.13)
 Dwr Groundwater Subbasin Name: Santa Cruz Mid-County (3-001)
 Disadvantaged Community: Not reported
 CA Enviroscreen 3 Score: 11-15%
 CA Enviroscreen 4 Score: 15-20%
 Military DOD Site: No
 Facility Project Subtype: Not reported
 RWQCB Region: CENTRAL COAST RWQCB (REGION 3)
 Site History: Residual soil contamination still exists on-site that could pose an unacceptable risk under certain site development activities such as site grading, excavation, or de-watering. The Central Coast Water Board, the Santa Cruz County Environmental Health Services (SCCEHS), and the appropriate local planning and building departments must be notified prior to any grading activities, excavation, or dewatering. This notification must include a statement that residual soil and groundwater contamination underlie the property and nearby properties. If the land use changes from an active commercial petroleum fueling facility, the SCCEHS must be notified for consideration of additional investigation or remediation requirements. Notice of this condition shall remain with the land until verification of remediation is approved by the SCCEHS.

Map ID
Direction
Distance
Elevation

MAP FINDINGS

Site

Database(s)

EDR ID Number
EPA ID Number

EXXON STATION 7-0281 FIRST LEA (Continued)

S105224854

LUST:

Global Id: T0608700006
Contact Type: Local Agency Caseworker - Primary Caseworker
Contact Name: JOHN B. GERBRANDT
Organization Name: SANTA CRUZ COUNTY
Address: 701 Ocean Street, Room 312
City: SANTA CRUZ
Email: john.gerbrandt@santacruzcounty.us
Phone Number: Not reported

LUST:

Global Id: T0608700006
Action Type: Other
Date: 12/28/1990
Action: Leak Reported

Global Id: T0608700006
Action Type: ENFORCEMENT
Date: 08/27/1991
Action: Closure/No Further Action Letter

Global Id: T0608700006
Action Type: RESPONSE
Date: 08/06/1991
Action: Site Assessment Report

LUST:

Global Id: T0608700006
Status: Open - Case Begin Date
Status Date: 12/28/1990

Global Id: T0608700006
Status: Completed - Case Closed
Status Date: 03/27/1991

Name: FORMER EXXON 7-0281
Address: 2501 MAIN ST S
City,State,Zip: SOQUEL, CA 95073
Lead Agency: CENTRAL COAST RWQCB (REGION 3)
Case Type: LUST Cleanup Site
Geo Track: http://geotracker.waterboards.ca.gov/profile_report.asp?global_id=T0608700168
Global Id: T0608700168
Latitude: 36.984236903
Longitude: -121.95689
Status: Completed - Case Closed
Status Date: 06/28/2011
Case Worker: TAS
RB Case Number: 3049
Local Agency: SANTA CRUZ COUNTY
File Location: Regional Board
Local Case Number: Not reported
Potential Media Affect: Other Groundwater (uses other than drinking water)
Potential Contaminants of Concern: Gasoline
EPA Region: 9
Coordinate Source: Manual Entry on Screens

Map ID
Direction
Distance
Elevation

MAP FINDINGS

Site

Database(s)

EDR ID Number
EPA ID Number

EXXON STATION 7-0281 FIRST LEA (Continued)

S105224854

Cuf Case:	NO
Quantity Released Gallons:	Not reported
Begin Date:	07/18/1997
Leak Reported Date:	07/18/1997
How Discovered:	Other Means
How Discovered Description:	Not reported
Discharge Source:	Other
Discharge Cause:	Unknown
Stop Method:	Not reported
Stop Description:	Not reported
No Further Action Date:	06/28/2011
CA Water Watershed Name:	Big Basin - Santa Cruz - Aptos-Soquel (304.13)
Dwr Groundwater Subbasin Name:	Santa Cruz Mid-County (3-001)
Disadvantaged Community:	Not reported
CA EnviroScreen 3 Score:	11-15%
CA EnviroScreen 4 Score:	15-20%
Military DOD Site:	No
Facility Project Subtype:	Not reported
RWQCB Region:	CENTRAL COAST RWQCB (REGION 3)
Site History:	<p>The most recent groundwater monitoring results collected on October 20, 2010 showed MTBE at 6.6 g/L. All other constituents of concern were below Water Board cleanup goals. Analytical results of soil samples collected during a 2008 confirmation soil boring assessment were below environmental screening levels for residential land use. The site is located at 2501 South Main Street in Soquel and currently operates as a privately owned, Valero-branded retail service station dispensing unleaded gasoline and diesel fuels. In August 1990, two 10,000 gallon single-walled gasoline tanks and one 6,000 gallon gasoline tank and their associated piping were removed from the eastern portion of the site. In addition, the owners commissioned the excavation of soil from the base of the tank cavity. Consultants removed and disposed of 250 cubic yards of contaminated soil. Three 12,000 gallon double-walled fiberglass USTs were installed in a new tank basin to the west of the dispenser islands. The responsible party installed groundwater monitoring wells in February 1991 and sampled the wells in March and June of 1991. The results indicated that dissolved-phase petroleum hydrocarbons were not present in the groundwater samples collected from these wells. In August 1991, Santa Cruz County Environmental Health Services (SCCEHS) closed the case and the on-site monitoring wells were destroyed. Analytical results from a Phase II investigation in 1997 showed elevated concentrations of total petroleum hydrocarbons as gasoline (TPH-g), MTBE and tertiary-butyl alcohol (TBA) in groundwater beneath the site. The Central Coast Water Board re-opened the case at that time based on the discovery of residual contamination in the soil and groundwater. The responsible party monitored the contamination as it attenuated naturally to its current levels. Residual soil contamination still exists on-site that could pose an unacceptable risk under certain site development activities such as site grading, excavation, or de-watering. The Central Coast Water Board, the Santa Cruz County Environmental Health Services (SCCEHS), and the appropriate local planning and building departments must be notified prior to any grading activities, excavation, or dewatering. This notification must include a statement that residual soil and groundwater contamination underlie the property and nearby properties. If the land use changes from an active commercial petroleum fueling facility, the SCCEHS must be notified for consideration of additional investigation or</p>

Map ID
Direction
Distance
Elevation

MAP FINDINGS

Site

Database(s)

EDR ID Number
EPA ID Number

EXXON STATION 7-0281 FIRST LEA (Continued)

S105224854

remediation requirements. Notice of this condition shall remain with the land until verification of remediation is approved by the SCCEHS.

LUST:

Global Id: T0608700168
Contact Type: Local Agency Caseworker
Contact Name: JOHN B. GERBRANDT
Organization Name: SANTA CRUZ COUNTY
Address: 701 Ocean Street, Room 312
City: SANTA CRUZ
Email: john.gerbrandt@santacruzcounty.us
Phone Number: Not reported

Global Id: T0608700168
Contact Type: Regional Board Caseworker - Primary Caseworker
Contact Name: TOM SAYLES
Organization Name: CENTRAL COAST RWQCB (REGION 3)
Address: 895 AEROVISTA PL, SUITE 101
City: SAN LUIS OBISPO
Email: tom.sayles@waterboards.ca.gov
Phone Number: Not reported

LUST:

Global Id: T0608700168
Action Type: Other
Date: 07/18/1997
Action: Leak Reported

Global Id: T0608700168
Action Type: RESPONSE
Date: 01/20/2004
Action: Monitoring Report - Quarterly

Global Id: T0608700168
Action Type: RESPONSE
Date: 01/20/2008
Action: Monitoring Report - Quarterly

Global Id: T0608700168
Action Type: RESPONSE
Date: 10/20/2007
Action: Monitoring Report - Quarterly

Global Id: T0608700168
Action Type: RESPONSE
Date: 06/15/2011
Action: Well Destruction Report

Global Id: T0608700168
Action Type: ENFORCEMENT
Date: 08/09/1998
Action: 13267 Monitoring Program

Global Id: T0608700168
Action Type: ENFORCEMENT
Date: 04/15/2008
Action: 13267 Requirement

Map ID
Direction
Distance
Elevation

MAP FINDINGS

Site

Database(s)

EDR ID Number
EPA ID Number

EXXON STATION 7-0281 FIRST LEA (Continued)

S105224854

Global Id: T0608700168
Action Type: ENFORCEMENT
Date: 07/20/2009
Action: 13267 Requirement

Global Id: T0608700168
Action Type: RESPONSE
Date: 04/20/2003
Action: Monitoring Report - Quarterly

Global Id: T0608700168
Action Type: RESPONSE
Date: 11/20/2006
Action: Monitoring Report - Quarterly

Global Id: T0608700168
Action Type: RESPONSE
Date: 04/20/2007
Action: Monitoring Report - Quarterly

Global Id: T0608700168
Action Type: RESPONSE
Date: 07/20/2008
Action: Preliminary Site Assessment Workplan

Global Id: T0608700168
Action Type: RESPONSE
Date: 07/20/2007
Action: Monitoring Report - Quarterly

Global Id: T0608700168
Action Type: RESPONSE
Date: 01/20/2007
Action: Monitoring Report - Quarterly

Global Id: T0608700168
Action Type: RESPONSE
Date: 12/30/2010
Action: Monitoring Report - Semi-Annually - Regulator Responded

Global Id: T0608700168
Action Type: RESPONSE
Date: 10/01/2010
Action: Conceptual Site Model - Regulator Responded

Global Id: T0608700168
Action Type: RESPONSE
Date: 01/22/2011
Action: Request for Closure - Regulator Responded

Global Id: T0608700168
Action Type: ENFORCEMENT
Date: 02/26/2009
Action: File review

Global Id: T0608700168
Action Type: ENFORCEMENT

Map ID
Direction
Distance
Elevation

MAP FINDINGS

Site

Database(s)

EDR ID Number
EPA ID Number

EXXON STATION 7-0281 FIRST LEA (Continued)

S105224854

Date: 02/11/2011
Action: 13267 Requirement

Global Id: T0608700168
Action Type: ENFORCEMENT
Date: 07/08/2011
Action: Closure/No Further Action Letter

Global Id: T0608700168
Action Type: ENFORCEMENT
Date: 12/23/2010
Action: Notification - Public Notice of Case Closure

Global Id: T0608700168
Action Type: RESPONSE
Date: 06/30/2010
Action: Monitoring Report - Semi-Annually

Global Id: T0608700168
Action Type: RESPONSE
Date: 10/20/2002
Action: Monitoring Report - Quarterly

Global Id: T0608700168
Action Type: RESPONSE
Date: 10/20/2003
Action: Monitoring Report - Quarterly

Global Id: T0608700168
Action Type: RESPONSE
Date: 07/20/2002
Action: Monitoring Report - Quarterly

Global Id: T0608700168
Action Type: RESPONSE
Date: 01/20/2003
Action: Monitoring Report - Quarterly

Global Id: T0608700168
Action Type: RESPONSE
Date: 04/20/2006
Action: Monitoring Report - Quarterly

Global Id: T0608700168
Action Type: RESPONSE
Date: 01/20/2006
Action: Monitoring Report - Quarterly

Global Id: T0608700168
Action Type: RESPONSE
Date: 10/20/2005
Action: Monitoring Report - Quarterly

Global Id: T0608700168
Action Type: RESPONSE
Date: 07/20/2006
Action: Monitoring Report - Quarterly

Map ID
Direction
Distance
Elevation

MAP FINDINGS

Site

Database(s)

EDR ID Number
EPA ID Number

EXXON STATION 7-0281 FIRST LEA (Continued)

S105224854

Global Id: T0608700168
Action Type: RESPONSE
Date: 04/20/2008
Action: Monitoring Report - Quarterly

Global Id: T0608700168
Action Type: REMEDIATION
Date: 01/01/1992
Action: Excavation

Global Id: T0608700168
Action Type: ENFORCEMENT
Date: 01/20/2009
Action: File review

Global Id: T0608700168
Action Type: ENFORCEMENT
Date: 09/24/2010
Action: 13267 Requirement

Global Id: T0608700168
Action Type: RESPONSE
Date: 07/20/2009
Action: Monitoring Report - Quarterly

Global Id: T0608700168
Action Type: RESPONSE
Date: 10/20/2008
Action: Monitoring Report - Quarterly

Global Id: T0608700168
Action Type: RESPONSE
Date: 08/26/2004
Action: Sensitive Receptor Survey Report

Global Id: T0608700168
Action Type: RESPONSE
Date: 04/20/2005
Action: Monitoring Report - Quarterly

Global Id: T0608700168
Action Type: RESPONSE
Date: 01/20/2005
Action: Monitoring Report - Quarterly

Global Id: T0608700168
Action Type: RESPONSE
Date: 07/20/2005
Action: Monitoring Report - Quarterly

Global Id: T0608700168
Action Type: ENFORCEMENT
Date: 10/29/2004
Action: 13267 Requirement

Global Id: T0608700168
Action Type: ENFORCEMENT

Map ID
Direction
Distance
Elevation

MAP FINDINGS

Site

Database(s)

EDR ID Number
EPA ID Number

EXXON STATION 7-0281 FIRST LEA (Continued)

S105224854

Date: 07/25/2008
Action: 13267 Requirement

Global Id: T0608700168
Action Type: ENFORCEMENT
Date: 07/23/2008
Action: Staff Letter

Global Id: T0608700168
Action Type: ENFORCEMENT
Date: 06/28/2011
Action: Closure/No Further Action Letter

Global Id: T0608700168
Action Type: RESPONSE
Date: 01/20/2009
Action: Monitoring Report - Quarterly

Global Id: T0608700168
Action Type: RESPONSE
Date: 01/20/2009
Action: Soil and Water Investigation Report

Global Id: T0608700168
Action Type: RESPONSE
Date: 04/20/2009
Action: Monitoring Report - Quarterly

Global Id: T0608700168
Action Type: RESPONSE
Date: 12/30/2009
Action: Monitoring Report - Semi-Annually

Global Id: T0608700168
Action Type: RESPONSE
Date: 04/20/2004
Action: Monitoring Report - Quarterly

Global Id: T0608700168
Action Type: RESPONSE
Date: 07/20/2004
Action: Monitoring Report - Quarterly

Global Id: T0608700168
Action Type: RESPONSE
Date: 07/20/2008
Action: Monitoring Report - Quarterly

Global Id: T0608700168
Action Type: RESPONSE
Date: 10/20/2004
Action: Monitoring Report - Quarterly

Global Id: T0608700168
Action Type: RESPONSE
Date: 07/20/2003
Action: Monitoring Report - Quarterly

Map ID
Direction
Distance
Elevation

MAP FINDINGS

Site

Database(s)

EDR ID Number
EPA ID Number

EXXON STATION 7-0281 FIRST LEA (Continued)

S105224854

LUST:

Global Id: T0608700168
Status: Open - Case Begin Date
Status Date: 07/18/1997

Global Id: T0608700168
Status: Open - Verification Monitoring
Status Date: 03/01/2000

Global Id: T0608700168
Status: Open - Verification Monitoring
Status Date: 09/24/2010

Global Id: T0608700168
Status: Completed - Case Closed
Status Date: 06/28/2011

LUST REG 3:

Region: 3
Regional Board: Central Coast Region
Facility County: Santa Cruz
Global ID: T0608700168
Status: Post remedial action monitoring
Case Number: 3049
Local Case Num: Not reported
Case Type: O
Substance: Gasoline
Quantity: Not reported
Abatement Method: Unknown - action taken at site is unknown
Leak Source: UNK
Leak Cause: UNK
How Stopped: Not reported
How Discovered: OM
Release Date: 07/18/1997
Discovered Date: Not reported
Enter Date: 06/14/1999
Stop Date: Not reported
Review Date: 10/22/2002
Enforce Date: Not reported
Close Date: Not reported
Enforcement Type: LET
Responsible Party: ABBAS NAZEMI
RP Address: 1415 OCEAN STREET
Contact: Not reported
Cross Street: Not reported
Local Agency: 44000
Lead Agency: Regional Board
Staff Initials: TAS
Confirm Leak: Not reported
Workplan: Not reported
Prelim Assess: Not reported
Pollution Char: / /
Remedial Plan: Not reported
Remedial Action: Not reported
Monitoring: 03/01/2000

Map ID
Direction
Distance
Elevation

MAP FINDINGS

Site

Database(s)

EDR ID Number
EPA ID Number

EXXON STATION 7-0281 FIRST LEA (Continued)

S105224854

Pilot Program: UST
Interim Action: 0
Funding: 0
MTBE Class: B
Max MTBE Grnd Wtr: 1430
Max MTBE Soil: Not reported
Max MTBE Data: 08/26/2002
MTBE Tested: YES
Lat/Long: 36.9842369 / -121.95689
Soil Qualifier: Not reported
Grnd Wtr Qualifier: =
Mtbe Concentratn: 16
Mtbe Fuel: 1
Org Name: Not reported
Basin Plan: 4.13
Beneficial: Not reported
Priority: Not reported
UST Cleanup Fund ID: Not reported
Suspended: Not reported
Operator: Not reported
Water System: Not reported
Well Name: Not reported
Distance From Well: 0
Assigned Name: Not reported
Summary: WELL SURVEY TO 2500 FEET. DECREASING TREND. CONTINUE MRP 99-117.

CORTESE:

Name: FORMER EXXON 7-0281
Address: 2501 MAIN ST S
City,State,Zip: SOQUEL, CA 95073
Region: CORTESE
Envirostor Id: Not reported
Global ID: T0608700168
Site/Facility Type: LUST CLEANUP SITE
Cleanup Status: COMPLETED - CASE CLOSED
Status Date: Not reported
Site Code: Not reported
Latitude: Not reported
Longitude: Not reported
Owner: Not reported
Enf Type: Not reported
Swat R: Not reported
Flag: active
Order No: Not reported
Waste Discharge System No: Not reported
Effective Date: Not reported
Region 2: Not reported
WID Id: Not reported
Solid Waste Id No: Not reported
Waste Management Uit Name: Not reported
File Name: Active Open

CERS:

Name: NAFT PETROLEUM, INC.
Address: 2501 MAIN STREET
City,State,Zip: SOQUEL, CA 95073-2407

Map ID
 Direction
 Distance
 Elevation

MAP FINDINGS

Site

Database(s)

EDR ID Number
 EPA ID Number

EXXON STATION 7-0281 FIRST LEA (Continued)

S105224854

Site ID: 482402
 CERS ID: 110021099158
 CERS Description: US EPA Air Emission Inventory System (EIS)

Name: FORMER EXXON 7-0281
 Address: 2501 MAIN ST S
 City,State,Zip: SOQUEL, CA 95073
 Site ID: 654959
 CERS ID: T0608700168
 CERS Description: Leaking Underground Storage Tank Cleanup Site

Affiliation:
 Affiliation Type Desc: Regional Board Caseworker
 Entity Name: TOM SAYLES - CENTRAL COAST RWQCB (REGION 3)
 Entity Title: Not reported
 Affiliation Address: 895 AEROVISTA PL, SUITE 101
 Affiliation City: SAN LUIS OBISPO
 Affiliation State: CA
 Affiliation Country: Not reported
 Affiliation Zip: Not reported
 Affiliation Phone: ,

U122
ESE
1/4-1/2
0.463 mi.
2447 ft.

EXXON STATION 7-0281 FIRST LEA
2501 MAIN ST S
SOQUEL, CA 95073
Site 5 of 7 in cluster U

UST FINDER RELEASE **1028955431**
N/A

Relative:
Lower
Actual:
32 ft.

UST FINDER RELEASE:
 Object ID: 45634
 Facility ID: Not reported
 Lust ID: CAT0608700006
 Name: EXXON STATION 7-0281 FIRST LEA
 Address: 2501 MAIN ST S
 City,State,Zip: SOQUEL, CA 95073
 Address Match Type: PointAddress
 Reported Date: Not reported
 Status: No Further Action
 Substance: Not reported
 Population within 1500ft: 1316
 Domestic Wells within 1500ft: 6
 Land Use: Developed, Medium Intensity
 Within SPA: No
 SPA PWS Facility ID: Not reported
 SPA Water Type: Not reported
 SPA Facility Type: Not reported
 SPA HUC12: Not reported
 Within WHPA: Yes
 WHPA PWS Facility ID: CA4410017_12065
 WHPA Water Type: GW - Ground water
 WHPA Facility Type: WL - Well
 WHPA HUC12: 180600150303
 Within 100yr Floodplain: Yes
 Tribe: Not reported
 EPA Region: 9
 NFA Letter 1: Not reported
 NFA Letter 2: Not reported

Map ID
 Direction
 Distance
 Elevation

MAP FINDINGS

Site

Database(s)

EDR ID Number
 EPA ID Number

EXXON STATION 7-0281 FIRST LEA (Continued)

1028955431

NFA Letter 3: Not reported
 NFA Letter 4: Not reported
 Closed With Residual Contaminate: Not reported
 Coordinate Source: Geocode
 X Coord: -121.95674
 Y Coord: 36.9842100000001
 Latitude: 36.9842099999999
 Longitude: -121.9567399999999

U123
ESE
1/4-1/2
0.463 mi.
2447 ft.

FORMER EXXON 7-0281
2501 MAIN ST S
SOQUEL, CA 95073
Site 6 of 7 in cluster U

UST FINDER RELEASE **1028964053**
N/A

Relative:
Lower
Actual:
32 ft.

UST FINDER RELEASE:
 Object ID: 45635
 Facility ID: Not reported
 Lust ID: CAT0608700168
 Name: FORMER EXXON 7-0281
 Address: 2501 MAIN ST S
 City,State,Zip: SOQUEL, CA 95073
 Address Match Type: PointAddress
 Reported Date: Not reported
 Status: No Further Action
 Substance: Not reported
 Population within 1500ft: 1316
 Domestic Wells within 1500ft: 6
 Land Use: Developed, Medium Intensity
 Within SPA: No
 SPA PWS Facility ID: Not reported
 SPA Water Type: Not reported
 SPA Facility Type: Not reported
 SPA HUC12: Not reported
 Within WHPA: Yes
 WHPA PWS Facility ID: CA4410017_12065
 WHPA Water Type: GW - Ground water
 WHPA Facility Type: WL - Well
 WHPA HUC12: 180600150303
 Within 100yr Floodplain: Yes
 Tribe: Not reported
 EPA Region: 9
 NFA Letter 1: Not reported
 NFA Letter 2: Not reported
 NFA Letter 3: Not reported
 NFA Letter 4: Not reported
 Closed With Residual Contaminate: Not reported
 Coordinate Source: Geocode
 X Coord: -121.95674
 Y Coord: 36.9842100000001
 Latitude: 36.9842099999999
 Longitude: -121.9567399999999

Map ID
Direction
Distance
Elevation

MAP FINDINGS

Site

Database(s)

EDR ID Number
EPA ID Number

U124
ESE
1/4-1/2
0.463 mi.
2447 ft.

EXXON STATION 7-0281 FIRS
2501 MAIN
SOQUEL, CA

HIST CORTESE S103891063
N/A

Relative:
Lower
Actual:
32 ft.

HIST CORTESE:
edr_fname: EXXON STATION 7-0281 FIRS
edr_fadd1: 2501 MAIN
City,State,Zip: SOQUEL, CA
Region: CORTESE
Facility County Code: 44
Reg By: LTNKA
Reg Id: 1028

125
WSW
1/4-1/2
0.485 mi.
2559 ft.

CHEVRON STATION
5998 SOQUEL
SANTA CRUZ, CA 95060

LUST S102427726
HIST CORTESE N/A

Relative:
Lower
Actual:
112 ft.

LUST REG 3:
Region: 3
Regional Board: Central Coast Region
Facility County: Santa Cruz
Global ID: T0608700221
Status: Case Closed
Case Number: 491
Local Case Num: Not reported
Case Type: S
Substance: Gasoline
Quantity: Not reported
Abatement Method: U
Leak Source: UNK
Leak Cause: UNK
How Stopped: Not reported
How Discovered: Tank Closure
Release Date: 06/25/1985
Discovered Date: Not reported
Enter Date: 07/23/1987
Stop Date: Not reported
Review Date: 09/09/1990
Enforce Date: Not reported
Close Date: 8/12/85
Enforcement Type: Not reported
Responsible Party: Not reported
RP Address: Not reported
Contact: Not reported
Cross Street: Not reported
Local Agency: 44000
Lead Agency: Local Agency
Staff Initials: HDC
Confirm Leak: Not reported
Workplan: Not reported
Prelim Assess: Not reported
Pollution Char: / /
Remedial Plan: Not reported
Remedial Action: Not reported
Monitoring: / /
Pilot Program: UST

Map ID
Direction
Distance
Elevation

MAP FINDINGS

Site

Database(s)

EDR ID Number
EPA ID Number

CHEVRON STATION (Continued)

S102427726

Interim Action: 0
Funding: Not reported
MTBE Class: *
Max MTBE Grnd Wtr: Not reported
Max MTBE Soil: Not reported
Max MTBE Data: / /
MTBE Tested: NT
Lat/Long: 36.9836352 / -121.9741768
Soil Qualifier: Not reported
Grnd Wtr Qualifier: Not reported
Mtbe Concentratn: 0
Mtbe Fuel: 1
Org Name: Not reported
Basin Plan: 4.11
Beneficial: Not reported
Priority: 0
UST Cleanup Fund ID: Not reported
Suspended: Not reported
Operator: Not reported
Water System: BILL KOCHER
Well Name: GARDENS WELL 03 - DESTROYED
Distance From Well: 0
Assigned Name: 11S/01W-09G02 M
Summary: 4 TANKS REMOVED: 1 @ 3000, 1 @ 7000 & 1 @ 7500 GAS & 1 @ 550 WASTE OIL. SOIL RESULTS: 6-12-85 HIGHEST VHC=1400 PPM(GAS) & 58 PPM(OIL), 6-18 VHC=2 PPM(GAS) & 6-24 VHC=45 & 6 PPM(GAS). NO ACTION TAKEN. CASE CLOSED.....

HIST CORTESE:
edr_fname: CHEVRON STATION
edr_fadd1: 5998 SOQUEL
City,State,Zip: SANTA CRUZ, CA 95060
Region: CORTESE
Facility County Code: 44
Reg By: LTNKA
Reg Id: 491

X126
SE
1/2-1
0.573 mi.
3028 ft.

ARCO GAS STATION
819 BAY AVENUE
CAPITOLA, CA 93041
Site 1 of 2 in cluster X

Notify 65 S100178265
N/A

Relative:
Lower
Actual:
35 ft.

NOTIFY 65:
Name: ARCO GAS STATION
Address: 819 BAY AVENUE
City,State,Zip: CAPITOLA, CA 93041
Date Reported: Not reported
Staff Initials: Not reported
Board File Number: Not reported
Facility Type: Not reported
Discharge Date: Not reported
Issue Date: Not reported
Incident Description: Not reported
Global ID: Not reported
Status: Not reported

MAP FINDINGS

Map ID
Direction
Distance
Elevation

Site

Database(s)

EDR ID Number
EPA ID Number

X127 **ARCO GAS STATION**
SE **819 BAY AVENUE**
1/2-1 **CAPITOLA, CA 93041**
0.573 mi.
3028 ft. **Site 2 of 2 in cluster X**

Notify 65 **S100178263**
N/A

Relative: NOTIFY 65:
Lower Name: ARCO GAS STATION
 Address: 819 BAY AVENUE
Actual: City,State,Zip: CAPITOLA, CA 93041
35 ft. Date Reported: Not reported
 Staff Initials: Not reported
 Board File Number: Not reported
 Facility Type: Not reported
 Discharge Date: Not reported
 Issue Date: Not reported
 Incident Description: Not reported
 Global ID: Not reported
 Status: Not reported

128 **BAY AVE SENIOR APARTMENTS**
SE **750 BAY AVE**
1/2-1 **CAPITOLA, CA 95010**
0.731 mi.
3860 ft.

ENVIROSTOR **S109691809**
VCP **N/A**
HWTS
HAZNET
NPDES
LA Co. Site Mitigation
CIWQS

Relative: ENVIROSTOR:
Lower
Actual: Name: SILVERCREST APARTMENTS
57 ft. Address: 750 BAY AVENUE
 City,State,Zip: CAPITOLA, CA 95010
 Facility ID: 60000900
 Status: No Further Action
 Status Date: 03/25/2011
 Site Code: 201791
 Site Type: Voluntary Cleanup
 Site Type Detailed: Voluntary Agreement
 Acres: 4.7
 NPL: NO
 Regulatory Agencies: SMBRP
 Lead Agency: SMBRP
 Program Manager: Not reported
 Supervisor: * Mark Piros
 Division Branch: Cleanup Berkeley
 Assembly: 30
 Senate: 17
 Special Program: Voluntary Agreement - Standard Voluntary Agreement
 Restricted Use: NO
 Site Mgmt Req: NONE SPECIFIED
 Funding: Responsible Party
 Latitude: 36.98051
 Longitude: -121.9538
 APN: 036-051-33
 Past Use: AGRICULTURAL - ROW CROPS
 Potential COC: Arsenic Dieldrin
 Confirmed COC: Arsenic Dieldrin
 Potential Description: SOIL
 Alias Name: 036-051-33
 Alias Type: APN

Map ID
Direction
Distance
Elevation

MAP FINDINGS

Site

Database(s)

EDR ID Number
EPA ID Number

BAY AVE SENIOR APARTMENTS (Continued)

S109691809

Alias Name: 201791
Alias Type: Project Code (Site Code)
Alias Name: 60000900
Alias Type: Envirostor ID Number

Completed Info:

Completed Area Name: PROJECT WIDE
Completed Sub Area Name: Not reported
Completed Document Type: Site Characterization Report
Completed Date: 08/06/2008
Comments: DTSC review completed and determination letter issued on 8/6/08. Based on existing data, current site conditions do not pose a human or ecological risk under a residential land use scenario.

Completed Area Name: PROJECT WIDE
Completed Sub Area Name: Not reported
Completed Document Type: Standard Voluntary Agreement
Completed Date: 06/05/2008
Comments: VCA fully executed on 6/5/08. Copy mailed to RP on 6/5/08.

Completed Area Name: PROJECT WIDE
Completed Sub Area Name: Not reported
Completed Document Type: Amendment - Order/Agreement
Completed Date: 12/17/2008
Comments: First Amendment to the VCA fully executed on 12/17/08.

Completed Area Name: PROJECT WIDE
Completed Sub Area Name: Not reported
Completed Document Type: Fieldwork
Completed Date: 04/10/2009
Comments: Field work completed.

Completed Area Name: PROJECT WIDE
Completed Sub Area Name: Not reported
Completed Document Type: Site Characterization Workplan
Completed Date: 03/27/2009
Comments: DTSC approves workplan 3/27/09.

Completed Area Name: PROJECT WIDE
Completed Sub Area Name: Not reported
Completed Document Type: Site Characterization Report
Completed Date: 03/25/2011
Comments: Not reported

Future Area Name: Not reported
Future Sub Area Name: Not reported
Future Document Type: Not reported
Future Due Date: Not reported
Schedule Area Name: Not reported
Schedule Sub Area Name: Not reported
Schedule Document Type: Not reported
Schedule Due Date: Not reported
Schedule Revised Date: Not reported

VCP:

Name: SILVERCREST APARTMENTS
Address: 750 BAY AVENUE

Map ID
Direction
Distance
Elevation

MAP FINDINGS

Site

Database(s)

EDR ID Number
EPA ID Number

BAY AVE SENIOR APARTMENTS (Continued)

S109691809

City,State,Zip: CAPITOLA, CA 95010
Facility ID: 60000900
Site Type: Voluntary Cleanup
Site Type Detail: Voluntary Agreement
Site Mgmt. Req.: NONE SPECIFIED
Acres: 4.7
National Priorities List: NO
Cleanup Oversight Agencies: SMBRP
Lead Agency: SMBRP
Lead Agency Description: DTSC - Site Cleanup Program
Project Manager: Not reported
Supervisor: * Mark Piros
Division Branch: Cleanup Berkeley
Site Code: 201791
Assembly: 30
Senate: 17
Special Programs Code: Voluntary Agreement - Standard Voluntary Agreement
Status: No Further Action
Status Date: 03/25/2011
Restricted Use: NO
Funding: Responsible Party
Lat/Long: 36.98051 / -121.9538
APN: 036-051-33
Past Use: AGRICULTURAL - ROW CROPS
Potential COC: 30001, 30207
Confirmed COC: 30001,30207
Potential Description: SOIL
Alias Name: 036-051-33
Alias Type: APN
Alias Name: 201791
Alias Type: Project Code (Site Code)
Alias Name: 60000900
Alias Type: Envirostor ID Number

Completed Info:

Completed Area Name: PROJECT WIDE
Completed Sub Area Name: Not reported
Completed Document Type: Site Characterization Report
Completed Date: 08/06/2008
Comments: DTSC review completed and determination letter issued on 8/6/08.
Based on existing data, current site conditions do not pose a human
or ecological risk under a residential land use scenario.

Completed Area Name: PROJECT WIDE
Completed Sub Area Name: Not reported
Completed Document Type: Standard Voluntary Agreement
Completed Date: 06/05/2008
Comments: VCA fully executed on 6/5/08. Copy mailed to RP on 6/5/08.

Completed Area Name: PROJECT WIDE
Completed Sub Area Name: Not reported
Completed Document Type: Amendment - Order/Agreement
Completed Date: 12/17/2008
Comments: First Amendment to the VCA fully executed on 12/17/08.

Completed Area Name: PROJECT WIDE
Completed Sub Area Name: Not reported
Completed Document Type: Fieldwork

Map ID
Direction
Distance
Elevation

MAP FINDINGS

Site

Database(s)

EDR ID Number
EPA ID Number

BAY AVE SENIOR APARTMENTS (Continued)

S109691809

Completed Date: 04/10/2009
Comments: Field work completed.

Completed Area Name: PROJECT WIDE
Completed Sub Area Name: Not reported
Completed Document Type: Site Characterization Workplan
Completed Date: 03/27/2009
Comments: DTSC approves workplan 3/27/09.

Completed Area Name: PROJECT WIDE
Completed Sub Area Name: Not reported
Completed Document Type: Site Characterization Report
Completed Date: 03/25/2011
Comments: Not reported

Future Area Name: Not reported
Future Sub Area Name: Not reported
Future Document Type: Not reported
Future Due Date: Not reported
Schedule Area Name: Not reported
Schedule Sub Area Name: Not reported
Schedule Document Type: Not reported
Schedule Due Date: Not reported
Schedule Revised Date: Not reported

HWTS:

Name: BAY AVENUE SENIOR APARTMENTS
Address: 750 BAY AVENUE UNITS 2107, 2108
Address 2: Not reported
City,State,Zip: CAPITOLA, CA 95010
EPA ID: CAC002926770
Inactive Date: 12/07/2017
Create Date: 09/06/2017
Last Act Date: Not reported
Mailing Name: Not reported
Mailing Address: 75 E. SANTA CLARA STREET
Mailing Address 2: Not reported
Mailing City,State,Zip: SAN JOSE, CA 95113
Owner Name: FIRST COMMUNITY HOUSING
Owner Address: 75 E. SANTA CLARA STREET
Owner Address 2: Not reported
Owner City,State,Zip: SAN JOSE, CA 95113
Owner Phone: Not reported
Owner Fax: Not reported
Contact Name: IZAAC SINGH
Contact Address: 75 E. SANTA CLARA STREET
Contact Address 2: Not reported
City,State,Zip: SAN JOSE, CA 95113
Contact Phone: Not reported
Contact Fax: Not reported
Facility Status: Inactive
Facility Type: TEMPORARY
Category: STATE
Latitude: 36.98002
Longitude: -121.954315

Map ID
Direction
Distance
Elevation

MAP FINDINGS

Site

Database(s)

EDR ID Number
EPA ID Number

BAY AVE SENIOR APARTMENTS (Continued)

S109691809

HAZNET:

Name: BAY AVENUE SENIOR APARTMENTS
Address: 750 BAY AVENUE
Address 2: Not reported
City,State,Zip: CAPITOLA, CA 95010
Contact: IZAAC SINGH
Telephone: 4082918650
Mailing Name: Not reported
Mailing Address: 75 E. SANTA CLARA STREET

Year: 2017
Gepaid: CAC002926770
TSD EPA ID: CAD981382732
CA Waste Code: 151 - Asbestos containing waste
Disposal Method: H132 - Landfill Or Surface Impoundment That Will Be Closed As
Landfill(To Include On-Site Treatment And/Or Stabilization)
Tons: 0.23

Additional Info:

Year: 2017
Gen EPA ID: CAC002926770

Shipment Date: 20170909
Creation Date: 5/21/2018 18:34:34
Receipt Date: 20170918
Manifest ID: 017395359JJK
Trans EPA ID: CAL000306015
Trans Name: ATI
Trans 2 EPA ID: CAL000317320
Trans 2 Name: UNI WASTE INC
TSD EPA ID: CAD981382732
Trans Name: ALTAMONT LANDFILL
TSD EPA ID: Not reported
TSD EPA Name: Not reported
Waste Code Description: 151 - Asbestos-containing waste
RCRA Code: Not reported
Meth Code: H132 - Landfill Or Surface Impoundment That Will Be Closed As
Landfill(To Include On-Site Treatment And/Or Stabilization)
Quantity Tons: 0.23
Waste Quantity: 1
Quantity Unit: Y
Additional Code 1: Not reported
Additional Code 2: Not reported
Additional Code 3: Not reported
Additional Code 4: Not reported
Additional Code 5: Not reported

NPDES:

Name: BAY AVE SENIOR APARTMENTS
Address: 750 BAY AVE
City,State,Zip: CAPITOLA, CA 95010
Facility Status: Not reported
NPDES Number: Not reported
Region: Not reported
Agency Number: Not reported

Map ID
Direction
Distance
Elevation

MAP FINDINGS

Site

Database(s)

EDR ID Number
EPA ID Number

BAY AVE SENIOR APARTMENTS (Continued)

S109691809

Regulatory Measure ID: Not reported
Place ID: Not reported
Order Number: Not reported
WDID: 3 44C354876
Regulatory Measure Type: Construction
Program Type: Not reported
Adoption Date Of Regulatory Measure: Not reported
Effective Date Of Regulatory Measure: Not reported
Termination Date Of Regulatory Measure: Not reported
Expiration Date Of Regulatory Measure: Not reported
Discharge Address: Not reported
Discharge Name: Not reported
Discharge City: Not reported
Discharge State: Not reported
Discharge Zip: Not reported
Status: Terminated
Status Date: 03/14/2017
Operator Name: First Community Housing
Operator Address: 75 East Santa Clara Street
Operator City: San Jose
Operator State: California
Operator Zip: 95113

NPDES as of 03/2018:

NPDES Number: Not reported
Status: Not reported
Agency Number: Not reported
Region: 3
Regulatory Measure ID: 362078
Order Number: Not reported
Regulatory Measure Type: Construction
Place ID: Not reported
WDID: 3 44C354876
Program Type: Not reported
Adoption Date Of Regulatory Measure: Not reported
Effective Date Of Regulatory Measure: Not reported
Expiration Date Of Regulatory Measure: Not reported
Termination Date Of Regulatory Measure: 03/09/2017
Discharge Name: Not reported
Discharge Address: Not reported
Discharge City: Not reported
Discharge State: Not reported
Discharge Zip: Not reported
Received Date: 03/05/2009
Processed Date: 03/24/2009
Status: Terminated
Status Date: 03/14/2017
Place Size: 4.18
Place Size Unit: Acres
Contact: Storm Water Coordinator
Contact Title: Not reported
Contact Phone: 999-999-9999
Contact Phone Ext: Not reported
Contact Email: Not reported
Operator Name: First Community Housing
Operator Address: 75 E Santa Clara St Ste 1250
Operator City: San Jose
Operator State: California

Map ID
Direction
Distance
Elevation

MAP FINDINGS

Site

Database(s)

EDR ID Number
EPA ID Number

BAY AVE SENIOR APARTMENTS (Continued)

S109691809

Operator Zip: 95113
Operator Contact: Jeff Oberdorfer
Operator Contact Title: Not reported
Operator Contact Phone: 408-291-8650
Operator Contact Phone Ext: Not reported
Operator Contact Email: Not reported
Operator Type: Private Business
Developer: First Community Housing
Developer Address: 75 East Santa Clara
Developer City: San Jose
Developer State: California
Developer Zip: 95113
Developer Contact: Marty Keller
Developer Contact Title: Director
Constype Linear Utility Ind: Not reported
Emergency Phone: 999-999-9999
Emergency Phone Ext: Not reported
Constype Above Ground Ind: Not reported
Constype Below Ground Ind: Not reported
Constype Cable Line Ind: Not reported
Constype Comm Line Ind: Not reported
Constype Commercial Ind: Not reported
Constype Electrical Line Ind: Not reported
Constype Gas Line Ind: Not reported
Constype Industrial Ind: Not reported
Constype Other Description: Not reported
Constype Other Ind: Not reported
Constype Recons Ind: Not reported
Constype Residential Ind: Y
Constype Transport Ind: Not reported
Constype Utility Description: Not reported
Constype Utility Ind: Y
Constype Water Sewer Ind: Not reported
Dir Discharge Uswater Ind: Not reported
Receiving Water Name: Not reported
Certifier: Marty Keller
Certifier Title: Not reported
Certification Date: 09-JUN-10
Primary Sic: Not reported
Secondary Sic: Not reported
Tertiary Sic: Not reported

NPDES Number: CAS000002
Status: Terminated
Agency Number: 0
Region: 3
Regulatory Measure ID: 362078
Order Number: 2009-0009-DWQ
Regulatory Measure Type: Enrollee
Place ID: Not reported
WDID: 3 44C354876
Program Type: Construction
Adoption Date Of Regulatory Measure: Not reported
Effective Date Of Regulatory Measure: 03/24/2009
Expiration Date Of Regulatory Measure: Not reported
Termination Date Of Regulatory Measure: 03/09/2017
Discharge Name: First Community Housing

Map ID
Direction
Distance
Elevation

MAP FINDINGS

Site

Database(s)

EDR ID Number
EPA ID Number

BAY AVE SENIOR APARTMENTS (Continued)

S109691809

Discharge Address:	75 E Santa Clara St Ste 1250
Discharge City:	San Jose
Discharge State:	California
Discharge Zip:	95113
Received Date:	Not reported
Processed Date:	Not reported
Status:	Not reported
Status Date:	Not reported
Place Size:	Not reported
Place Size Unit:	Not reported
Contact:	Not reported
Contact Title:	Not reported
Contact Phone:	Not reported
Contact Phone Ext:	Not reported
Contact Email:	Not reported
Operator Name:	Not reported
Operator Address:	Not reported
Operator City:	Not reported
Operator State:	Not reported
Operator Zip:	Not reported
Operator Contact:	Not reported
Operator Contact Title:	Not reported
Operator Contact Phone:	Not reported
Operator Contact Phone Ext:	Not reported
Operator Contact Email:	Not reported
Operator Type:	Not reported
Developer:	Not reported
Developer Address:	Not reported
Developer City:	Not reported
Developer State:	Not reported
Developer Zip:	Not reported
Developer Contact:	Not reported
Developer Contact Title:	Not reported
Constype Linear Utility Ind:	Not reported
Emergency Phone:	Not reported
Emergency Phone Ext:	Not reported
Constype Above Ground Ind:	Not reported
Constype Below Ground Ind:	Not reported
Constype Cable Line Ind:	Not reported
Constype Comm Line Ind:	Not reported
Constype Commercial Ind:	Not reported
Constype Electrical Line Ind:	Not reported
Constype Gas Line Ind:	Not reported
Constype Industrial Ind:	Not reported
Constype Other Description:	Not reported
Constype Other Ind:	Not reported
Constype Recons Ind:	Not reported
Constype Residential Ind:	Not reported
Constype Transport Ind:	Not reported
Constype Utility Description:	Not reported
Constype Utility Ind:	Not reported
Constype Water Sewer Ind:	Not reported
Dir Discharge Uswater Ind:	Not reported
Receiving Water Name:	Not reported
Certifier:	Not reported
Certifier Title:	Not reported
Certification Date:	Not reported

Map ID
Direction
Distance
Elevation

MAP FINDINGS

Site

Database(s)

EDR ID Number
EPA ID Number

BAY AVE SENIOR APARTMENTS (Continued)

S109691809

Primary Sic: Not reported
Secondary Sic: Not reported
Tertiary Sic: Not reported

SANTA CRUZ CO SITE MITI:

APN Number: 036-051-33
Name: SILVERCREST APARTMENTS
Address: 750 BAY AVE
City,State,Zip: CAPITOLA, CA
Case Status: Not reported
Case Type: Not reported
Global ID: Not reported
RO Number: 266
Agency: EHS
Closure Letter Date: Not reported
Notes: Not reported

CIWQS:

Name: BAY AVE SENIOR APARTMENTS
Address: 750 BAY AVE
City,State,Zip: CAPITOLA, CA 95010
Agency: First Community Housing
Agency Address: 75 East Santa Clara Street Suite 1300, San Jose, CA 95113
Place/Project Type: Construction - Residential, Utility
SIC/NAICS: Not reported
Region: 3
Program: CONSTW
Regulatory Measure Status: Terminated
Regulatory Measure Type: Storm water construction
Order Number: 2009-0009-DWQ
WDID: 3 44C354876
NPDES Number: CAS000002
Adoption Date: Not reported
Effective Date: 03/24/2009
Termination Date: 03/09/2017
Expiration/Review Date: Not reported
Design Flow: Not reported
Major/Minor: Not reported
Complexity: Not reported
TTWQ: Not reported
Enforcement Actions within 5 years: 0
Violations within 5 years: 0
Latitude: Not reported
Longitude: Not reported

Count: 0 records.

ORPHAN SUMMARY

<u>City</u>	<u>EDR ID</u>	<u>Site Name</u>	<u>Site Address</u>	<u>Zip</u>	<u>Database(s)</u>
NO SITES FOUND					

GOVERNMENT RECORDS SEARCHED / DATA CURRENCY TRACKING

To maintain currency of the following federal and state databases, EDR contacts the appropriate governmental agency on a monthly or quarterly basis, as required.

Number of Days to Update: Provides confirmation that EDR is reporting records that have been updated within 90 days from the date the government agency made the information available to the public.

STANDARD ENVIRONMENTAL RECORDS

Lists of Federal NPL (Superfund) sites

NPL: National Priority List

National Priorities List (Superfund). The NPL is a subset of CERCLIS and identifies over 1,200 sites for priority cleanup under the Superfund Program. NPL sites may encompass relatively large areas. As such, EDR provides polygon coverage for over 1,000 NPL site boundaries produced by EPA's Environmental Photographic Interpretation Center (EPIC) and regional EPA offices.

Date of Government Version: 12/26/2023	Source: EPA
Date Data Arrived at EDR: 01/02/2024	Telephone: N/A
Date Made Active in Reports: 01/24/2024	Last EDR Contact: 03/01/2024
Number of Days to Update: 22	Next Scheduled EDR Contact: 04/08/2024
	Data Release Frequency: Quarterly

NPL Site Boundaries

Sources:

EPA's Environmental Photographic Interpretation Center (EPIC)
Telephone: 202-564-7333

EPA Region 1
Telephone 617-918-1143

EPA Region 6
Telephone: 214-655-6659

EPA Region 3
Telephone 215-814-5418

EPA Region 7
Telephone: 913-551-7247

EPA Region 4
Telephone 404-562-8033

EPA Region 8
Telephone: 303-312-6774

EPA Region 5
Telephone 312-886-6686

EPA Region 9
Telephone: 415-947-4246

EPA Region 10
Telephone 206-553-8665

Proposed NPL: Proposed National Priority List Sites

A site that has been proposed for listing on the National Priorities List through the issuance of a proposed rule in the Federal Register. EPA then accepts public comments on the site, responds to the comments, and places on the NPL those sites that continue to meet the requirements for listing.

Date of Government Version: 12/26/2023	Source: EPA
Date Data Arrived at EDR: 01/02/2024	Telephone: N/A
Date Made Active in Reports: 01/24/2024	Last EDR Contact: 03/01/2024
Number of Days to Update: 22	Next Scheduled EDR Contact: 04/08/2024
	Data Release Frequency: Quarterly

NPL LIENS: Federal Superfund Liens

Federal Superfund Liens. Under the authority granted the USEPA by CERCLA of 1980, the USEPA has the authority to file liens against real property in order to recover remedial action expenditures or when the property owner received notification of potential liability. USEPA compiles a listing of filed notices of Superfund Liens.

GOVERNMENT RECORDS SEARCHED / DATA CURRENCY TRACKING

Date of Government Version: 10/15/1991
Date Data Arrived at EDR: 02/02/1994
Date Made Active in Reports: 03/30/1994
Number of Days to Update: 56

Source: EPA
Telephone: 202-564-4267
Last EDR Contact: 08/15/2011
Next Scheduled EDR Contact: 11/28/2011
Data Release Frequency: No Update Planned

Lists of Federal Delisted NPL sites

Delisted NPL: National Priority List Deletions

The National Oil and Hazardous Substances Pollution Contingency Plan (NCP) establishes the criteria that the EPA uses to delete sites from the NPL. In accordance with 40 CFR 300.425.(e), sites may be deleted from the NPL where no further response is appropriate.

Date of Government Version: 12/26/2023
Date Data Arrived at EDR: 01/02/2024
Date Made Active in Reports: 01/24/2024
Number of Days to Update: 22

Source: EPA
Telephone: N/A
Last EDR Contact: 03/01/2024
Next Scheduled EDR Contact: 04/08/2024
Data Release Frequency: Quarterly

Lists of Federal sites subject to CERCLA removals and CERCLA orders

FEDERAL FACILITY: Federal Facility Site Information listing

A listing of National Priority List (NPL) and Base Realignment and Closure (BRAC) sites found in the Comprehensive Environmental Response, Compensation and Liability Information System (CERCLIS) Database where EPA Federal Facilities Restoration and Reuse Office is involved in cleanup activities.

Date of Government Version: 12/20/2023
Date Data Arrived at EDR: 12/20/2023
Date Made Active in Reports: 01/24/2024
Number of Days to Update: 35

Source: Environmental Protection Agency
Telephone: 703-603-8704
Last EDR Contact: 12/20/2023
Next Scheduled EDR Contact: 04/08/2024
Data Release Frequency: Varies

SEMS: Superfund Enterprise Management System

SEMS (Superfund Enterprise Management System) tracks hazardous waste sites, potentially hazardous waste sites, and remedial activities performed in support of EPA's Superfund Program across the United States. The list was formerly known as CERCLIS, renamed to SEMs by the EPA in 2015. The list contains data on potentially hazardous waste sites that have been reported to the USEPA by states, municipalities, private companies and private persons, pursuant to Section 103 of the Comprehensive Environmental Response, Compensation, and Liability Act (CERCLA). This dataset also contains sites which are either proposed to or on the National Priorities List (NPL) and the sites which are in the screening and assessment phase for possible inclusion on the NPL.

Date of Government Version: 01/29/2024
Date Data Arrived at EDR: 02/01/2024
Date Made Active in Reports: 02/22/2024
Number of Days to Update: 21

Source: EPA
Telephone: 800-424-9346
Last EDR Contact: 03/01/2024
Next Scheduled EDR Contact: 04/22/2024
Data Release Frequency: Quarterly

Lists of Federal CERCLA sites with NFRAP

SEMS-ARCHIVE: Superfund Enterprise Management System Archive

GOVERNMENT RECORDS SEARCHED / DATA CURRENCY TRACKING

SEMS-ARCHIVE (Superfund Enterprise Management System Archive) tracks sites that have no further interest under the Federal Superfund Program based on available information. The list was formerly known as the CERCLIS-NFRAP, renamed to SEMS ARCHIVE by the EPA in 2015. EPA may perform a minimal level of assessment work at a site while it is archived if site conditions change and/or new information becomes available. Archived sites have been removed and archived from the inventory of SEMS sites. Archived status indicates that, to the best of EPA's knowledge, assessment at a site has been completed and that EPA has determined no further steps will be taken to list the site on the National Priorities List (NPL), unless information indicates this decision was not appropriate or other considerations require a recommendation for listing at a later time. The decision does not necessarily mean that there is no hazard associated with a given site; it only means that, based upon available information, the location is not judged to be potential NPL site.

Date of Government Version: 01/29/2024	Source: EPA
Date Data Arrived at EDR: 02/01/2024	Telephone: 800-424-9346
Date Made Active in Reports: 02/22/2024	Last EDR Contact: 03/06/2024
Number of Days to Update: 21	Next Scheduled EDR Contact: 06/17/2024
	Data Release Frequency: Quarterly

Lists of Federal RCRA facilities undergoing Corrective Action

CORRACTS: Corrective Action Report

CORRACTS identifies hazardous waste handlers with RCRA corrective action activity.

Date of Government Version: 12/04/2023	Source: EPA
Date Data Arrived at EDR: 12/06/2023	Telephone: 800-424-9346
Date Made Active in Reports: 12/12/2023	Last EDR Contact: 12/06/2023
Number of Days to Update: 6	Next Scheduled EDR Contact: 04/01/2024
	Data Release Frequency: Quarterly

Lists of Federal RCRA TSD facilities

RCRA-TSDF: RCRA - Treatment, Storage and Disposal

RCRAInfo is EPA's comprehensive information system, providing access to data supporting the Resource Conservation and Recovery Act (RCRA) of 1976 and the Hazardous and Solid Waste Amendments (HSWA) of 1984. The database includes selective information on sites which generate, transport, store, treat and/or dispose of hazardous waste as defined by the Resource Conservation and Recovery Act (RCRA). Transporters are individuals or entities that move hazardous waste from the generator offsite to a facility that can recycle, treat, store, or dispose of the waste. TSDFs treat, store, or dispose of the waste.

Date of Government Version: 12/04/2023	Source: Environmental Protection Agency
Date Data Arrived at EDR: 12/06/2023	Telephone: (415) 495-8895
Date Made Active in Reports: 12/12/2023	Last EDR Contact: 12/06/2023
Number of Days to Update: 6	Next Scheduled EDR Contact: 04/01/2024
	Data Release Frequency: Quarterly

Lists of Federal RCRA generators

RCRA-LQG: RCRA - Large Quantity Generators

RCRAInfo is EPA's comprehensive information system, providing access to data supporting the Resource Conservation and Recovery Act (RCRA) of 1976 and the Hazardous and Solid Waste Amendments (HSWA) of 1984. The database includes selective information on sites which generate, transport, store, treat and/or dispose of hazardous waste as defined by the Resource Conservation and Recovery Act (RCRA). Large quantity generators (LQGs) generate over 1,000 kilograms (kg) of hazardous waste, or over 1 kg of acutely hazardous waste per month.

Date of Government Version: 12/04/2023	Source: Environmental Protection Agency
Date Data Arrived at EDR: 12/06/2023	Telephone: (415) 495-8895
Date Made Active in Reports: 12/12/2023	Last EDR Contact: 12/06/2023
Number of Days to Update: 6	Next Scheduled EDR Contact: 04/01/2024
	Data Release Frequency: Quarterly

GOVERNMENT RECORDS SEARCHED / DATA CURRENCY TRACKING

RCRA-SQG: RCRA - Small Quantity Generators

RCRAInfo is EPA's comprehensive information system, providing access to data supporting the Resource Conservation and Recovery Act (RCRA) of 1976 and the Hazardous and Solid Waste Amendments (HSWA) of 1984. The database includes selective information on sites which generate, transport, store, treat and/or dispose of hazardous waste as defined by the Resource Conservation and Recovery Act (RCRA). Small quantity generators (SQGs) generate between 100 kg and 1,000 kg of hazardous waste per month.

Date of Government Version: 12/04/2023	Source: Environmental Protection Agency
Date Data Arrived at EDR: 12/06/2023	Telephone: (415) 495-8895
Date Made Active in Reports: 12/12/2023	Last EDR Contact: 12/06/2023
Number of Days to Update: 6	Next Scheduled EDR Contact: 04/01/2024
	Data Release Frequency: Quarterly

RCRA-VSQG: RCRA - Very Small Quantity Generators (Formerly Conditionally Exempt Small Quantity Generators)

RCRAInfo is EPA's comprehensive information system, providing access to data supporting the Resource Conservation and Recovery Act (RCRA) of 1976 and the Hazardous and Solid Waste Amendments (HSWA) of 1984. The database includes selective information on sites which generate, transport, store, treat and/or dispose of hazardous waste as defined by the Resource Conservation and Recovery Act (RCRA). Very small quantity generators (VSQGs) generate less than 100 kg of hazardous waste, or less than 1 kg of acutely hazardous waste per month.

Date of Government Version: 12/04/2023	Source: Environmental Protection Agency
Date Data Arrived at EDR: 12/06/2023	Telephone: (415) 495-8895
Date Made Active in Reports: 12/12/2023	Last EDR Contact: 12/06/2023
Number of Days to Update: 6	Next Scheduled EDR Contact: 04/01/2024
	Data Release Frequency: Quarterly

Federal institutional controls / engineering controls registries

LUCIS: Land Use Control Information System

LUCIS contains records of land use control information pertaining to the former Navy Base Realignment and Closure properties.

Date of Government Version: 08/03/2023	Source: Department of the Navy
Date Data Arrived at EDR: 08/07/2023	Telephone: 843-820-7326
Date Made Active in Reports: 10/10/2023	Last EDR Contact: 02/02/2024
Number of Days to Update: 64	Next Scheduled EDR Contact: 05/20/2024
	Data Release Frequency: Varies

US ENG CONTROLS: Engineering Controls Sites List

A listing of sites with engineering controls in place. Engineering controls include various forms of caps, building foundations, liners, and treatment methods to create pathway elimination for regulated substances to enter environmental media or effect human health.

Date of Government Version: 10/26/2023	Source: Environmental Protection Agency
Date Data Arrived at EDR: 11/17/2023	Telephone: 703-603-0695
Date Made Active in Reports: 02/13/2024	Last EDR Contact: 02/21/2024
Number of Days to Update: 88	Next Scheduled EDR Contact: 06/03/2024
	Data Release Frequency: Varies

US INST CONTROLS: Institutional Controls Sites List

A listing of sites with institutional controls in place. Institutional controls include administrative measures, such as groundwater use restrictions, construction restrictions, property use restrictions, and post remediation care requirements intended to prevent exposure to contaminants remaining on site. Deed restrictions are generally required as part of the institutional controls.

Date of Government Version: 10/26/2023	Source: Environmental Protection Agency
Date Data Arrived at EDR: 11/17/2023	Telephone: 703-603-0695
Date Made Active in Reports: 02/13/2024	Last EDR Contact: 02/21/2024
Number of Days to Update: 88	Next Scheduled EDR Contact: 06/03/2024
	Data Release Frequency: Varies

GOVERNMENT RECORDS SEARCHED / DATA CURRENCY TRACKING

Federal ERNS list

ERNS: Emergency Response Notification System

Emergency Response Notification System. ERNS records and stores information on reported releases of oil and hazardous substances.

Date of Government Version: 12/12/2023

Date Data Arrived at EDR: 12/13/2023

Date Made Active in Reports: 02/28/2024

Number of Days to Update: 77

Source: National Response Center, United States Coast Guard

Telephone: 202-267-2180

Last EDR Contact: 12/13/2023

Next Scheduled EDR Contact: 04/01/2024

Data Release Frequency: Quarterly

Lists of state- and tribal (Superfund) equivalent sites

RESPONSE: State Response Sites

Identifies confirmed release sites where DTSC is involved in remediation, either in a lead or oversight capacity.

These confirmed release sites are generally high-priority and high potential risk.

Date of Government Version: 10/23/2023

Date Data Arrived at EDR: 10/24/2023

Date Made Active in Reports: 01/11/2024

Number of Days to Update: 79

Source: Department of Toxic Substances Control

Telephone: 916-323-3400

Last EDR Contact: 01/23/2024

Next Scheduled EDR Contact: 05/06/2024

Data Release Frequency: Quarterly

Lists of state- and tribal hazardous waste facilities

ENVIROSTOR: EnviroStor Database

The Department of Toxic Substances Control's (DTSC's) Site Mitigation and Brownfields Reuse Program's (SMBRP's) EnviroStor database identifies sites that have known contamination or sites for which there may be reasons to investigate further. The database includes the following site types: Federal Superfund sites (National Priorities List (NPL)); State Response, including Military Facilities and State Superfund; Voluntary Cleanup; and School sites. EnviroStor provides similar information to the information that was available in CalSites, and provides additional site information, including, but not limited to, identification of formerly-contaminated properties that have been released for reuse, properties where environmental deed restrictions have been recorded to prevent inappropriate land uses, and risk characterization information that is used to assess potential impacts to public health and the environment at contaminated sites.

Date of Government Version: 10/23/2023

Date Data Arrived at EDR: 10/24/2023

Date Made Active in Reports: 01/11/2024

Number of Days to Update: 79

Source: Department of Toxic Substances Control

Telephone: 916-323-3400

Last EDR Contact: 01/23/2024

Next Scheduled EDR Contact: 05/06/2024

Data Release Frequency: Quarterly

Lists of state and tribal landfills and solid waste disposal facilities

SWF/LF (SWIS): Solid Waste Information System

Active, Closed and Inactive Landfills. SWF/LF records typically contain an inventory of solid waste disposal facilities or landfills. These may be active or inactive facilities or open dumps that failed to meet RCRA Section 4004 criteria for solid waste landfills or disposal sites.

Date of Government Version: 11/06/2023

Date Data Arrived at EDR: 11/07/2023

Date Made Active in Reports: 02/05/2024

Number of Days to Update: 90

Source: Department of Resources Recycling and Recovery

Telephone: 916-341-6320

Last EDR Contact: 02/06/2024

Next Scheduled EDR Contact: 05/20/2024

Data Release Frequency: Quarterly

Lists of state and tribal leaking storage tanks

GOVERNMENT RECORDS SEARCHED / DATA CURRENCY TRACKING

LUST: Leaking Underground Fuel Tank Report (GEOTRACKER)

Leaking Underground Storage Tank (LUST) Sites included in GeoTracker. GeoTracker is the Water Boards data management system for sites that impact, or have the potential to impact, water quality in California, with emphasis on groundwater.

Date of Government Version: 12/04/2023	Source: State Water Resources Control Board
Date Data Arrived at EDR: 12/05/2023	Telephone: see region list
Date Made Active in Reports: 02/28/2024	Last EDR Contact: 03/05/2024
Number of Days to Update: 85	Next Scheduled EDR Contact: 06/17/2024
	Data Release Frequency: Quarterly

LUST REG 6L: Leaking Underground Storage Tank Case Listing

For more current information, please refer to the State Water Resources Control Board's LUST database.

Date of Government Version: 09/09/2003	Source: California Regional Water Quality Control Board Lahontan Region (6)
Date Data Arrived at EDR: 09/10/2003	Telephone: 530-542-5572
Date Made Active in Reports: 10/07/2003	Last EDR Contact: 09/12/2011
Number of Days to Update: 27	Next Scheduled EDR Contact: 12/26/2011
	Data Release Frequency: No Update Planned

LUST REG 9: Leaking Underground Storage Tank Report

Orange, Riverside, San Diego counties. For more current information, please refer to the State Water Resources Control Board's LUST database.

Date of Government Version: 03/01/2001	Source: California Regional Water Quality Control Board San Diego Region (9)
Date Data Arrived at EDR: 04/23/2001	Telephone: 858-637-5595
Date Made Active in Reports: 05/21/2001	Last EDR Contact: 09/26/2011
Number of Days to Update: 28	Next Scheduled EDR Contact: 01/09/2012
	Data Release Frequency: No Update Planned

LUST REG 8: Leaking Underground Storage Tanks

California Regional Water Quality Control Board Santa Ana Region (8). For more current information, please refer to the State Water Resources Control Board's LUST database.

Date of Government Version: 02/14/2005	Source: California Regional Water Quality Control Board Santa Ana Region (8)
Date Data Arrived at EDR: 02/15/2005	Telephone: 909-782-4496
Date Made Active in Reports: 03/28/2005	Last EDR Contact: 08/15/2011
Number of Days to Update: 41	Next Scheduled EDR Contact: 11/28/2011
	Data Release Frequency: No Update Planned

LUST REG 7: Leaking Underground Storage Tank Case Listing

Leaking Underground Storage Tank locations. Imperial, Riverside, San Diego, Santa Barbara counties.

Date of Government Version: 02/26/2004	Source: California Regional Water Quality Control Board Colorado River Basin Region (7)
Date Data Arrived at EDR: 02/26/2004	Telephone: 760-776-8943
Date Made Active in Reports: 03/24/2004	Last EDR Contact: 08/01/2011
Number of Days to Update: 27	Next Scheduled EDR Contact: 11/14/2011
	Data Release Frequency: No Update Planned

LUST REG 5: Leaking Underground Storage Tank Database

Leaking Underground Storage Tank locations. Alameda, Alpine, Amador, Butte, Colusa, Contra Costa, Calveras, El Dorado, Fresno, Glenn, Kern, Kings, Lake, Lassen, Madera, Mariposa, Merced, Modoc, Napa, Nevada, Placer, Plumas, Sacramento, San Joaquin, Shasta, Solano, Stanislaus, Sutter, Tehama, Tulare, Tuolumne, Yolo, Yuba counties.

Date of Government Version: 07/01/2008	Source: California Regional Water Quality Control Board Central Valley Region (5)
Date Data Arrived at EDR: 07/22/2008	Telephone: 916-464-4834
Date Made Active in Reports: 07/31/2008	Last EDR Contact: 07/01/2011
Number of Days to Update: 9	Next Scheduled EDR Contact: 10/17/2011
	Data Release Frequency: No Update Planned

GOVERNMENT RECORDS SEARCHED / DATA CURRENCY TRACKING

LUST REG 4: Underground Storage Tank Leak List

Los Angeles, Ventura counties. For more current information, please refer to the State Water Resources Control Board's LUST database.

Date of Government Version: 09/07/2004	Source: California Regional Water Quality Control Board Los Angeles Region (4)
Date Data Arrived at EDR: 09/07/2004	Telephone: 213-576-6710
Date Made Active in Reports: 10/12/2004	Last EDR Contact: 09/06/2011
Number of Days to Update: 35	Next Scheduled EDR Contact: 12/19/2011
	Data Release Frequency: No Update Planned

LUST REG 3: Leaking Underground Storage Tank Database

Leaking Underground Storage Tank locations. Monterey, San Benito, San Luis Obispo, Santa Barbara, Santa Cruz counties.

Date of Government Version: 05/19/2003	Source: California Regional Water Quality Control Board Central Coast Region (3)
Date Data Arrived at EDR: 05/19/2003	Telephone: 805-542-4786
Date Made Active in Reports: 06/02/2003	Last EDR Contact: 07/18/2011
Number of Days to Update: 14	Next Scheduled EDR Contact: 10/31/2011
	Data Release Frequency: No Update Planned

LUST REG 2: Fuel Leak List

Leaking Underground Storage Tank locations. Alameda, Contra Costa, Marin, Napa, San Francisco, San Mateo, Santa Clara, Solano, Sonoma counties.

Date of Government Version: 09/30/2004	Source: California Regional Water Quality Control Board San Francisco Bay Region (2)
Date Data Arrived at EDR: 10/20/2004	Telephone: 510-622-2433
Date Made Active in Reports: 11/19/2004	Last EDR Contact: 09/19/2011
Number of Days to Update: 30	Next Scheduled EDR Contact: 01/02/2012
	Data Release Frequency: No Update Planned

LUST REG 1: Active Toxic Site Investigation

Del Norte, Humboldt, Lake, Mendocino, Modoc, Siskiyou, Sonoma, Trinity counties. For more current information, please refer to the State Water Resources Control Board's LUST database.

Date of Government Version: 02/01/2001	Source: California Regional Water Quality Control Board North Coast (1)
Date Data Arrived at EDR: 02/28/2001	Telephone: 707-570-3769
Date Made Active in Reports: 03/29/2001	Last EDR Contact: 08/01/2011
Number of Days to Update: 29	Next Scheduled EDR Contact: 11/14/2011
	Data Release Frequency: No Update Planned

LUST REG 6V: Leaking Underground Storage Tank Case Listing

Leaking Underground Storage Tank locations. Inyo, Kern, Los Angeles, Mono, San Bernardino counties.

Date of Government Version: 06/07/2005	Source: California Regional Water Quality Control Board Victorville Branch Office (6)
Date Data Arrived at EDR: 06/07/2005	Telephone: 760-241-7365
Date Made Active in Reports: 06/29/2005	Last EDR Contact: 09/12/2011
Number of Days to Update: 22	Next Scheduled EDR Contact: 12/26/2011
	Data Release Frequency: No Update Planned

INDIAN LUST R9: Leaking Underground Storage Tanks on Indian Land

LUSTs on Indian land in Arizona, California, New Mexico and Nevada

Date of Government Version: 10/25/2023	Source: Environmental Protection Agency
Date Data Arrived at EDR: 01/17/2024	Telephone: 415-972-3372
Date Made Active in Reports: 03/13/2024	Last EDR Contact: 01/17/2024
Number of Days to Update: 56	Next Scheduled EDR Contact: 04/29/2024
	Data Release Frequency: Varies

INDIAN LUST R1: Leaking Underground Storage Tanks on Indian Land

A listing of leaking underground storage tank locations on Indian Land.

GOVERNMENT RECORDS SEARCHED / DATA CURRENCY TRACKING

Date of Government Version: 10/25/2023	Source: EPA Region 1
Date Data Arrived at EDR: 01/17/2024	Telephone: 617-918-1313
Date Made Active in Reports: 03/13/2024	Last EDR Contact: 01/17/2024
Number of Days to Update: 56	Next Scheduled EDR Contact: 04/29/2024
	Data Release Frequency: Varies

INDIAN LUST R8: Leaking Underground Storage Tanks on Indian Land
LUSTs on Indian land in Colorado, Montana, North Dakota, South Dakota, Utah and Wyoming.

Date of Government Version: 10/25/2023	Source: EPA Region 8
Date Data Arrived at EDR: 01/17/2024	Telephone: 303-312-6271
Date Made Active in Reports: 03/13/2024	Last EDR Contact: 01/17/2024
Number of Days to Update: 56	Next Scheduled EDR Contact: 04/29/2024
	Data Release Frequency: Varies

INDIAN LUST R7: Leaking Underground Storage Tanks on Indian Land
LUSTs on Indian land in Iowa, Kansas, and Nebraska

Date of Government Version: 10/25/2023	Source: EPA Region 7
Date Data Arrived at EDR: 01/17/2024	Telephone: 913-551-7003
Date Made Active in Reports: 03/13/2024	Last EDR Contact: 01/17/2024
Number of Days to Update: 56	Next Scheduled EDR Contact: 04/29/2024
	Data Release Frequency: Varies

INDIAN LUST R10: Leaking Underground Storage Tanks on Indian Land
LUSTs on Indian land in Alaska, Idaho, Oregon and Washington.

Date of Government Version: 10/25/2023	Source: EPA Region 10
Date Data Arrived at EDR: 01/17/2024	Telephone: 206-553-2857
Date Made Active in Reports: 03/13/2024	Last EDR Contact: 01/17/2024
Number of Days to Update: 56	Next Scheduled EDR Contact: 04/29/2024
	Data Release Frequency: Varies

INDIAN LUST R6: Leaking Underground Storage Tanks on Indian Land
LUSTs on Indian land in New Mexico and Oklahoma.

Date of Government Version: 10/25/2023	Source: EPA Region 6
Date Data Arrived at EDR: 01/17/2024	Telephone: 214-665-6597
Date Made Active in Reports: 03/13/2024	Last EDR Contact: 01/17/2024
Number of Days to Update: 56	Next Scheduled EDR Contact: 04/29/2024
	Data Release Frequency: Varies

INDIAN LUST R4: Leaking Underground Storage Tanks on Indian Land
LUSTs on Indian land in Florida, Mississippi and North Carolina.

Date of Government Version: 10/25/2023	Source: EPA Region 4
Date Data Arrived at EDR: 01/17/2024	Telephone: 404-562-8677
Date Made Active in Reports: 03/13/2024	Last EDR Contact: 01/17/2024
Number of Days to Update: 56	Next Scheduled EDR Contact: 04/29/2024
	Data Release Frequency: Varies

INDIAN LUST R5: Leaking Underground Storage Tanks on Indian Land
Leaking underground storage tanks located on Indian Land in Michigan, Minnesota and Wisconsin.

Date of Government Version: 10/04/2023	Source: EPA, Region 5
Date Data Arrived at EDR: 01/17/2024	Telephone: 312-886-7439
Date Made Active in Reports: 03/13/2024	Last EDR Contact: 01/17/2024
Number of Days to Update: 56	Next Scheduled EDR Contact: 04/29/2024
	Data Release Frequency: Varies

GOVERNMENT RECORDS SEARCHED / DATA CURRENCY TRACKING

CPS-SLIC: Statewide SLIC Cases (GEOTRACKER)

Cleanup Program Sites (CPS; also known as Site Cleanups [SC] and formerly known as Spills, Leaks, Investigations, and Cleanups [SLIC] sites) included in GeoTracker. GeoTracker is the Water Boards data management system for sites that impact, or have the potential to impact, water quality in California, with emphasis on groundwater.

Date of Government Version: 12/04/2023	Source: State Water Resources Control Board
Date Data Arrived at EDR: 12/05/2023	Telephone: 866-480-1028
Date Made Active in Reports: 02/27/2024	Last EDR Contact: 03/05/2024
Number of Days to Update: 84	Next Scheduled EDR Contact: 06/17/2024
	Data Release Frequency: Varies

SLIC REG 1: Active Toxic Site Investigations

The SLIC (Spills, Leaks, Investigations and Cleanup) program is designed to protect and restore water quality from spills, leaks, and similar discharges.

Date of Government Version: 04/03/2003	Source: California Regional Water Quality Control Board, North Coast Region (1)
Date Data Arrived at EDR: 04/07/2003	Telephone: 707-576-2220
Date Made Active in Reports: 04/25/2003	Last EDR Contact: 08/01/2011
Number of Days to Update: 18	Next Scheduled EDR Contact: 11/14/2011
	Data Release Frequency: No Update Planned

SLIC REG 2: Spills, Leaks, Investigation & Cleanup Cost Recovery Listing

The SLIC (Spills, Leaks, Investigations and Cleanup) program is designed to protect and restore water quality from spills, leaks, and similar discharges.

Date of Government Version: 09/30/2004	Source: Regional Water Quality Control Board San Francisco Bay Region (2)
Date Data Arrived at EDR: 10/20/2004	Telephone: 510-286-0457
Date Made Active in Reports: 11/19/2004	Last EDR Contact: 09/19/2011
Number of Days to Update: 30	Next Scheduled EDR Contact: 01/02/2012
	Data Release Frequency: No Update Planned

SLIC REG 3: Spills, Leaks, Investigation & Cleanup Cost Recovery Listing

The SLIC (Spills, Leaks, Investigations and Cleanup) program is designed to protect and restore water quality from spills, leaks, and similar discharges.

Date of Government Version: 05/18/2006	Source: California Regional Water Quality Control Board Central Coast Region (3)
Date Data Arrived at EDR: 05/18/2006	Telephone: 805-549-3147
Date Made Active in Reports: 06/15/2006	Last EDR Contact: 07/18/2011
Number of Days to Update: 28	Next Scheduled EDR Contact: 10/31/2011
	Data Release Frequency: No Update Planned

SLIC REG 4: Spills, Leaks, Investigation & Cleanup Cost Recovery Listing

The SLIC (Spills, Leaks, Investigations and Cleanup) program is designed to protect and restore water quality from spills, leaks, and similar discharges.

Date of Government Version: 11/17/2004	Source: Region Water Quality Control Board Los Angeles Region (4)
Date Data Arrived at EDR: 11/18/2004	Telephone: 213-576-6600
Date Made Active in Reports: 01/04/2005	Last EDR Contact: 07/01/2011
Number of Days to Update: 47	Next Scheduled EDR Contact: 10/17/2011
	Data Release Frequency: No Update Planned

SLIC REG 5: Spills, Leaks, Investigation & Cleanup Cost Recovery Listing

The SLIC (Spills, Leaks, Investigations and Cleanup) program is designed to protect and restore water quality from spills, leaks, and similar discharges.

Date of Government Version: 04/01/2005	Source: Regional Water Quality Control Board Central Valley Region (5)
Date Data Arrived at EDR: 04/05/2005	Telephone: 916-464-3291
Date Made Active in Reports: 04/21/2005	Last EDR Contact: 09/12/2011
Number of Days to Update: 16	Next Scheduled EDR Contact: 12/26/2011
	Data Release Frequency: No Update Planned

GOVERNMENT RECORDS SEARCHED / DATA CURRENCY TRACKING

SLIC REG 6V: Spills, Leaks, Investigation & Cleanup Cost Recovery Listing

The SLIC (Spills, Leaks, Investigations and Cleanup) program is designed to protect and restore water quality from spills, leaks, and similar discharges.

Date of Government Version: 05/24/2005
Date Data Arrived at EDR: 05/25/2005
Date Made Active in Reports: 06/16/2005
Number of Days to Update: 22

Source: Regional Water Quality Control Board, Victorville Branch
Telephone: 619-241-6583
Last EDR Contact: 08/15/2011
Next Scheduled EDR Contact: 11/28/2011
Data Release Frequency: No Update Planned

SLIC REG 6L: SLIC Sites

The SLIC (Spills, Leaks, Investigations and Cleanup) program is designed to protect and restore water quality from spills, leaks, and similar discharges.

Date of Government Version: 09/07/2004
Date Data Arrived at EDR: 09/07/2004
Date Made Active in Reports: 10/12/2004
Number of Days to Update: 35

Source: California Regional Water Quality Control Board, Lahontan Region
Telephone: 530-542-5574
Last EDR Contact: 08/15/2011
Next Scheduled EDR Contact: 11/28/2011
Data Release Frequency: No Update Planned

SLIC REG 7: SLIC List

The SLIC (Spills, Leaks, Investigations and Cleanup) program is designed to protect and restore water quality from spills, leaks, and similar discharges.

Date of Government Version: 11/24/2004
Date Data Arrived at EDR: 11/29/2004
Date Made Active in Reports: 01/04/2005
Number of Days to Update: 36

Source: California Regional Quality Control Board, Colorado River Basin Region
Telephone: 760-346-7491
Last EDR Contact: 08/01/2011
Next Scheduled EDR Contact: 11/14/2011
Data Release Frequency: No Update Planned

SLIC REG 8: Spills, Leaks, Investigation & Cleanup Cost Recovery Listing

The SLIC (Spills, Leaks, Investigations and Cleanup) program is designed to protect and restore water quality from spills, leaks, and similar discharges.

Date of Government Version: 04/03/2008
Date Data Arrived at EDR: 04/03/2008
Date Made Active in Reports: 04/14/2008
Number of Days to Update: 11

Source: California Region Water Quality Control Board Santa Ana Region (8)
Telephone: 951-782-3298
Last EDR Contact: 09/12/2011
Next Scheduled EDR Contact: 12/26/2011
Data Release Frequency: No Update Planned

SLIC REG 9: Spills, Leaks, Investigation & Cleanup Cost Recovery Listing

The SLIC (Spills, Leaks, Investigations and Cleanup) program is designed to protect and restore water quality from spills, leaks, and similar discharges.

Date of Government Version: 09/10/2007
Date Data Arrived at EDR: 09/11/2007
Date Made Active in Reports: 09/28/2007
Number of Days to Update: 17

Source: California Regional Water Quality Control Board San Diego Region (9)
Telephone: 858-467-2980
Last EDR Contact: 08/08/2011
Next Scheduled EDR Contact: 11/21/2011
Data Release Frequency: No Update Planned

Lists of state and tribal registered storage tanks

FEMA UST: Underground Storage Tank Listing

A listing of all FEMA owned underground storage tanks.

Date of Government Version: 11/16/2023
Date Data Arrived at EDR: 11/16/2023
Date Made Active in Reports: 02/13/2024
Number of Days to Update: 89

Source: FEMA
Telephone: 202-646-5797
Last EDR Contact: 01/11/2024
Next Scheduled EDR Contact: 04/15/2024
Data Release Frequency: Varies

GOVERNMENT RECORDS SEARCHED / DATA CURRENCY TRACKING

UST CLOSURE: Proposed Closure of Underground Storage Tank (UST) Cases

UST cases that are being considered for closure by either the State Water Resources Control Board or the Executive Director have been posted for a 60-day public comment period. UST Case Closures being proposed for consideration by the State Water Resources Control Board. These are primarily UST cases that meet closure criteria under the decisional framework in State Water Board Resolution No. 92-49 and other Board orders. UST Case Closures proposed for consideration by the Executive Director pursuant to State Water Board Resolution No. 2012-0061. These are cases that meet the criteria of the Low-Threat UST Case Closure Policy. UST Case Closure Review Denials and Approved Orders.

Date of Government Version: 11/28/2023	Source: State Water Resources Control Board
Date Data Arrived at EDR: 11/30/2023	Telephone: 916-327-7844
Date Made Active in Reports: 02/27/2024	Last EDR Contact: 03/05/2024
Number of Days to Update: 89	Next Scheduled EDR Contact: 06/17/2024
	Data Release Frequency: Varies

MILITARY UST SITES: Military UST Sites (GEOTRACKER)

Military ust sites

Date of Government Version: 12/04/2023	Source: State Water Resources Control Board
Date Data Arrived at EDR: 12/05/2023	Telephone: 866-480-1028
Date Made Active in Reports: 02/28/2024	Last EDR Contact: 03/05/2024
Number of Days to Update: 85	Next Scheduled EDR Contact: 06/17/2024
	Data Release Frequency: Varies

UST: Active UST Facilities

Active UST facilities gathered from the local regulatory agencies

Date of Government Version: 12/04/2023	Source: SWRCB
Date Data Arrived at EDR: 12/05/2023	Telephone: 916-341-5851
Date Made Active in Reports: 02/28/2024	Last EDR Contact: 03/05/2024
Number of Days to Update: 85	Next Scheduled EDR Contact: 06/17/2024
	Data Release Frequency: Semi-Annually

AST: Aboveground Petroleum Storage Tank Facilities

A listing of aboveground storage tank petroleum storage tank locations.

Date of Government Version: 07/06/2016	Source: California Environmental Protection Agency
Date Data Arrived at EDR: 07/12/2016	Telephone: 916-327-5092
Date Made Active in Reports: 09/19/2016	Last EDR Contact: 03/08/2024
Number of Days to Update: 69	Next Scheduled EDR Contact: 06/24/2024
	Data Release Frequency: Varies

INDIAN UST R9: Underground Storage Tanks on Indian Land

The Indian Underground Storage Tank (UST) database provides information about underground storage tanks on Indian land in EPA Region 9 (Arizona, California, Hawaii, Nevada, the Pacific Islands, and Tribal Nations).

Date of Government Version: 10/24/2023	Source: EPA Region 9
Date Data Arrived at EDR: 01/17/2024	Telephone: 415-972-3368
Date Made Active in Reports: 03/13/2024	Last EDR Contact: 01/17/2024
Number of Days to Update: 56	Next Scheduled EDR Contact: 04/29/2024
	Data Release Frequency: Varies

INDIAN UST R6: Underground Storage Tanks on Indian Land

The Indian Underground Storage Tank (UST) database provides information about underground storage tanks on Indian land in EPA Region 6 (Louisiana, Arkansas, Oklahoma, New Mexico, Texas and 65 Tribes).

Date of Government Version: 10/24/2023	Source: EPA Region 6
Date Data Arrived at EDR: 01/17/2024	Telephone: 214-665-7591
Date Made Active in Reports: 03/13/2024	Last EDR Contact: 01/17/2024
Number of Days to Update: 56	Next Scheduled EDR Contact: 04/29/2024
	Data Release Frequency: Varies

GOVERNMENT RECORDS SEARCHED / DATA CURRENCY TRACKING

INDIAN UST R8: Underground Storage Tanks on Indian Land

The Indian Underground Storage Tank (UST) database provides information about underground storage tanks on Indian land in EPA Region 8 (Colorado, Montana, North Dakota, South Dakota, Utah, Wyoming and 27 Tribal Nations).

Date of Government Version: 10/24/2023	Source: EPA Region 8
Date Data Arrived at EDR: 01/17/2024	Telephone: 303-312-6137
Date Made Active in Reports: 03/13/2024	Last EDR Contact: 01/17/2024
Number of Days to Update: 56	Next Scheduled EDR Contact: 04/29/2024
	Data Release Frequency: Varies

INDIAN UST R7: Underground Storage Tanks on Indian Land

The Indian Underground Storage Tank (UST) database provides information about underground storage tanks on Indian land in EPA Region 7 (Iowa, Kansas, Missouri, Nebraska, and 9 Tribal Nations).

Date of Government Version: 10/24/2023	Source: EPA Region 7
Date Data Arrived at EDR: 01/17/2024	Telephone: 913-551-7003
Date Made Active in Reports: 03/13/2024	Last EDR Contact: 01/17/2024
Number of Days to Update: 56	Next Scheduled EDR Contact: 04/29/2024
	Data Release Frequency: Varies

INDIAN UST R1: Underground Storage Tanks on Indian Land

The Indian Underground Storage Tank (UST) database provides information about underground storage tanks on Indian land in EPA Region 1 (Connecticut, Maine, Massachusetts, New Hampshire, Rhode Island, Vermont and ten Tribal Nations).

Date of Government Version: 10/24/2023	Source: EPA, Region 1
Date Data Arrived at EDR: 01/17/2024	Telephone: 617-918-1313
Date Made Active in Reports: 03/13/2024	Last EDR Contact: 01/17/2024
Number of Days to Update: 56	Next Scheduled EDR Contact: 04/29/2024
	Data Release Frequency: Varies

INDIAN UST R5: Underground Storage Tanks on Indian Land

The Indian Underground Storage Tank (UST) database provides information about underground storage tanks on Indian land in EPA Region 5 (Michigan, Minnesota and Wisconsin and Tribal Nations).

Date of Government Version: 10/17/2023	Source: EPA Region 5
Date Data Arrived at EDR: 01/17/2024	Telephone: 312-886-6136
Date Made Active in Reports: 03/13/2024	Last EDR Contact: 01/17/2024
Number of Days to Update: 56	Next Scheduled EDR Contact: 04/29/2024
	Data Release Frequency: Varies

INDIAN UST R4: Underground Storage Tanks on Indian Land

The Indian Underground Storage Tank (UST) database provides information about underground storage tanks on Indian land in EPA Region 4 (Alabama, Florida, Georgia, Kentucky, Mississippi, North Carolina, South Carolina, Tennessee and Tribal Nations)

Date of Government Version: 10/24/2023	Source: EPA Region 4
Date Data Arrived at EDR: 01/17/2024	Telephone: 404-562-9424
Date Made Active in Reports: 03/13/2024	Last EDR Contact: 01/17/2024
Number of Days to Update: 56	Next Scheduled EDR Contact: 04/29/2024
	Data Release Frequency: Varies

INDIAN UST R10: Underground Storage Tanks on Indian Land

The Indian Underground Storage Tank (UST) database provides information about underground storage tanks on Indian land in EPA Region 10 (Alaska, Idaho, Oregon, Washington, and Tribal Nations).

Date of Government Version: 10/24/2023	Source: EPA Region 10
Date Data Arrived at EDR: 01/17/2024	Telephone: 206-553-2857
Date Made Active in Reports: 03/13/2024	Last EDR Contact: 01/17/2024
Number of Days to Update: 56	Next Scheduled EDR Contact: 04/29/2024
	Data Release Frequency: Varies

GOVERNMENT RECORDS SEARCHED / DATA CURRENCY TRACKING

Lists of state and tribal voluntary cleanup sites

VCP: Voluntary Cleanup Program Properties

Contains low threat level properties with either confirmed or unconfirmed releases and the project proponents have request that DTSC oversee investigation and/or cleanup activities and have agreed to provide coverage for DTSC's costs.

Date of Government Version: 10/23/2023	Source: Department of Toxic Substances Control
Date Data Arrived at EDR: 10/24/2023	Telephone: 916-323-3400
Date Made Active in Reports: 01/11/2024	Last EDR Contact: 01/23/2024
Number of Days to Update: 79	Next Scheduled EDR Contact: 05/06/2024
	Data Release Frequency: Quarterly

INDIAN VCP R1: Voluntary Cleanup Priority Listing

A listing of voluntary cleanup priority sites located on Indian Land located in Region 1.

Date of Government Version: 07/27/2015	Source: EPA, Region 1
Date Data Arrived at EDR: 09/29/2015	Telephone: 617-918-1102
Date Made Active in Reports: 02/18/2016	Last EDR Contact: 03/18/2024
Number of Days to Update: 142	Next Scheduled EDR Contact: 07/01/2024
	Data Release Frequency: Varies

INDIAN VCP R7: Voluntary Cleanup Priority Listing

A listing of voluntary cleanup priority sites located on Indian Land located in Region 7.

Date of Government Version: 03/20/2008	Source: EPA, Region 7
Date Data Arrived at EDR: 04/22/2008	Telephone: 913-551-7365
Date Made Active in Reports: 05/19/2008	Last EDR Contact: 07/08/2021
Number of Days to Update: 27	Next Scheduled EDR Contact: 07/20/2009
	Data Release Frequency: Varies

Lists of state and tribal brownfield sites

BROWNFIELDS: Considered Brownfields Sites Listing

A listing of sites the SWRCB considers to be Brownfields since these are sites have come to them through the MOA Process.

Date of Government Version: 12/13/2023	Source: State Water Resources Control Board
Date Data Arrived at EDR: 12/13/2023	Telephone: 916-323-7905
Date Made Active in Reports: 03/07/2024	Last EDR Contact: 12/13/2023
Number of Days to Update: 85	Next Scheduled EDR Contact: 04/01/2024
	Data Release Frequency: Quarterly

ADDITIONAL ENVIRONMENTAL RECORDS

Local Brownfield lists

US BROWNFIELDS: A Listing of Brownfields Sites

Brownfields are real property, the expansion, redevelopment, or reuse of which may be complicated by the presence or potential presence of a hazardous substance, pollutant, or contaminant. Cleaning up and reinvesting in these properties takes development pressures off of undeveloped, open land, and both improves and protects the environment. Assessment, Cleanup and Redevelopment Exchange System (ACRES) stores information reported by EPA Brownfields grant recipients on brownfields properties assessed or cleaned up with grant funding as well as information on Targeted Brownfields Assessments performed by EPA Regions. A listing of ACRES Brownfield sites is obtained from Cleanups in My Community. Cleanups in My Community provides information on Brownfields properties for which information is reported back to EPA, as well as areas served by Brownfields grant programs.

Date of Government Version: 08/15/2023	Source: Environmental Protection Agency
Date Data Arrived at EDR: 08/30/2023	Telephone: 202-566-2777
Date Made Active in Reports: 12/01/2023	Last EDR Contact: 03/12/2024
Number of Days to Update: 93	Next Scheduled EDR Contact: 06/24/2024
	Data Release Frequency: Semi-Annually

GOVERNMENT RECORDS SEARCHED / DATA CURRENCY TRACKING

Local Lists of Landfill / Solid Waste Disposal Sites

WMUDS/SWAT: Waste Management Unit Database

Waste Management Unit Database System. WMUDS is used by the State Water Resources Control Board staff and the Regional Water Quality Control Boards for program tracking and inventory of waste management units. WMUDS is composed of the following databases: Facility Information, Scheduled Inspections Information, Waste Management Unit Information, SWAT Program Information, SWAT Report Summary Information, SWAT Report Summary Data, Chapter 15 (formerly Subchapter 15) Information, Chapter 15 Monitoring Parameters, TPCA Program Information, RCRA Program Information, Closure Information, and Interested Parties Information.

Date of Government Version: 04/01/2000	Source: State Water Resources Control Board
Date Data Arrived at EDR: 04/10/2000	Telephone: 916-227-4448
Date Made Active in Reports: 05/10/2000	Last EDR Contact: 01/22/2024
Number of Days to Update: 30	Next Scheduled EDR Contact: 05/06/2024
	Data Release Frequency: No Update Planned

SWRCY: Recycler Database

A listing of recycling facilities in California.

Date of Government Version: 11/29/2023	Source: Department of Conservation
Date Data Arrived at EDR: 11/29/2023	Telephone: 916-323-3836
Date Made Active in Reports: 02/23/2024	Last EDR Contact: 03/05/2024
Number of Days to Update: 86	Next Scheduled EDR Contact: 06/17/2024
	Data Release Frequency: Quarterly

HAULERS: Registered Waste Tire Haulers Listing

A listing of registered waste tire haulers.

Date of Government Version: 11/16/2022	Source: Integrated Waste Management Board
Date Data Arrived at EDR: 11/22/2022	Telephone: 916-341-6422
Date Made Active in Reports: 02/13/2023	Last EDR Contact: 02/20/2024
Number of Days to Update: 83	Next Scheduled EDR Contact: 05/20/2024
	Data Release Frequency: Varies

INDIAN ODI: Report on the Status of Open Dumps on Indian Lands

Location of open dumps on Indian land.

Date of Government Version: 12/31/1998	Source: Environmental Protection Agency
Date Data Arrived at EDR: 12/03/2007	Telephone: 703-308-8245
Date Made Active in Reports: 01/24/2008	Last EDR Contact: 01/26/2024
Number of Days to Update: 52	Next Scheduled EDR Contact: 05/06/2024
	Data Release Frequency: Varies

ODI: Open Dump Inventory

An open dump is defined as a disposal facility that does not comply with one or more of the Part 257 or Part 258 Subtitle D Criteria.

Date of Government Version: 06/30/1985	Source: Environmental Protection Agency
Date Data Arrived at EDR: 08/09/2004	Telephone: 800-424-9346
Date Made Active in Reports: 09/17/2004	Last EDR Contact: 06/09/2004
Number of Days to Update: 39	Next Scheduled EDR Contact: N/A
	Data Release Frequency: No Update Planned

DEBRIS REGION 9: Torres Martinez Reservation Illegal Dump Site Locations

A listing of illegal dump sites location on the Torres Martinez Indian Reservation located in eastern Riverside County and northern Imperial County, California.

Date of Government Version: 01/12/2009	Source: EPA, Region 9
Date Data Arrived at EDR: 05/07/2009	Telephone: 415-947-4219
Date Made Active in Reports: 09/21/2009	Last EDR Contact: 01/11/2024
Number of Days to Update: 137	Next Scheduled EDR Contact: 04/29/2024
	Data Release Frequency: No Update Planned

GOVERNMENT RECORDS SEARCHED / DATA CURRENCY TRACKING

IHS OPEN DUMPS: Open Dumps on Indian Land

A listing of all open dumps located on Indian Land in the United States.

Date of Government Version: 04/01/2014	Source: Department of Health & Human Services, Indian Health Service
Date Data Arrived at EDR: 08/06/2014	Telephone: 301-443-1452
Date Made Active in Reports: 01/29/2015	Last EDR Contact: 01/17/2024
Number of Days to Update: 176	Next Scheduled EDR Contact: 05/06/2024
	Data Release Frequency: Varies

Local Lists of Hazardous waste / Contaminated Sites

US HIST CDL: National Clandestine Laboratory Register

A listing of clandestine drug lab locations that have been removed from the DEAs National Clandestine Laboratory Register.

Date of Government Version: 11/17/2023	Source: Drug Enforcement Administration
Date Data Arrived at EDR: 11/17/2023	Telephone: 202-307-1000
Date Made Active in Reports: 02/07/2024	Last EDR Contact: 02/21/2024
Number of Days to Update: 82	Next Scheduled EDR Contact: 06/03/2024
	Data Release Frequency: No Update Planned

HIST CAL-SITES: Calsites Database

The Calsites database contains potential or confirmed hazardous substance release properties. In 1996, California EPA reevaluated and significantly reduced the number of sites in the Calsites database. No longer updated by the state agency. It has been replaced by ENVIROSTOR.

Date of Government Version: 08/08/2005	Source: Department of Toxic Substance Control
Date Data Arrived at EDR: 08/03/2006	Telephone: 916-323-3400
Date Made Active in Reports: 08/24/2006	Last EDR Contact: 02/23/2009
Number of Days to Update: 21	Next Scheduled EDR Contact: 05/25/2009
	Data Release Frequency: No Update Planned

SCH: School Property Evaluation Program

This category contains proposed and existing school sites that are being evaluated by DTSC for possible hazardous materials contamination. In some cases, these properties may be listed in the CalSites category depending on the level of threat to public health and safety or the environment they pose.

Date of Government Version: 10/23/2023	Source: Department of Toxic Substances Control
Date Data Arrived at EDR: 10/24/2023	Telephone: 916-323-3400
Date Made Active in Reports: 01/11/2024	Last EDR Contact: 01/23/2024
Number of Days to Update: 79	Next Scheduled EDR Contact: 05/06/2024
	Data Release Frequency: Quarterly

CDL: Clandestine Drug Labs

A listing of drug lab locations. Listing of a location in this database does not indicate that any illegal drug lab materials were or were not present there, and does not constitute a determination that the location either requires or does not require additional cleanup work.

Date of Government Version: 12/31/2021	Source: Department of Toxic Substances Control
Date Data Arrived at EDR: 09/28/2023	Telephone: 916-255-6504
Date Made Active in Reports: 12/18/2023	Last EDR Contact: 03/08/2024
Number of Days to Update: 81	Next Scheduled EDR Contact: 05/13/2024
	Data Release Frequency: Varies

CERS HAZ WASTE: California Environmental Reporting System Hazardous Waste

List of sites in the California Environmental Protection Agency (CalEPA) Regulated Site Portal which fall under the Hazardous Chemical Management, Hazardous Waste Onsite Treatment, Household Hazardous Waste Collection, Hazardous Waste Generator, and RCRA LQ HW Generator programs.

GOVERNMENT RECORDS SEARCHED / DATA CURRENCY TRACKING

Date of Government Version: 10/16/2023
Date Data Arrived at EDR: 10/17/2023
Date Made Active in Reports: 01/09/2024
Number of Days to Update: 84

Source: CalEPA
Telephone: 916-323-2514
Last EDR Contact: 01/16/2024
Next Scheduled EDR Contact: 04/29/2024
Data Release Frequency: Quarterly

TOXIC PITS: Toxic Pits Cleanup Act Sites

Toxic PITS Cleanup Act Sites. TOXIC PITS identifies sites suspected of containing hazardous substances where cleanup has not yet been completed.

Date of Government Version: 07/01/1995
Date Data Arrived at EDR: 08/30/1995
Date Made Active in Reports: 09/26/1995
Number of Days to Update: 27

Source: State Water Resources Control Board
Telephone: 916-227-4364
Last EDR Contact: 01/26/2009
Next Scheduled EDR Contact: 04/27/2009
Data Release Frequency: No Update Planned

US CDL: Clandestine Drug Labs

A listing of clandestine drug lab locations. The U.S. Department of Justice ("the Department") provides this web site as a public service. It contains addresses of some locations where law enforcement agencies reported they found chemicals or other items that indicated the presence of either clandestine drug laboratories or dumpsites. In most cases, the source of the entries is not the Department, and the Department has not verified the entry and does not guarantee its accuracy. Members of the public must verify the accuracy of all entries by, for example, contacting local law enforcement and local health departments.

Date of Government Version: 11/17/2023
Date Data Arrived at EDR: 11/17/2023
Date Made Active in Reports: 02/07/2024
Number of Days to Update: 82

Source: Drug Enforcement Administration
Telephone: 202-307-1000
Last EDR Contact: 02/21/2024
Next Scheduled EDR Contact: 06/03/2024
Data Release Frequency: Quarterly

Local Lists of Registered Storage Tanks

SWEEPS UST: SWEEPS UST Listing

Statewide Environmental Evaluation and Planning System. This underground storage tank listing was updated and maintained by a company contacted by the SWRCB in the early 1990's. The listing is no longer updated or maintained. The local agency is the contact for more information on a site on the SWEEPS list.

Date of Government Version: 06/01/1994
Date Data Arrived at EDR: 07/07/2005
Date Made Active in Reports: 08/11/2005
Number of Days to Update: 35

Source: State Water Resources Control Board
Telephone: N/A
Last EDR Contact: 06/03/2005
Next Scheduled EDR Contact: N/A
Data Release Frequency: No Update Planned

HIST UST: Hazardous Substance Storage Container Database

The Hazardous Substance Storage Container Database is a historical listing of UST sites. Refer to local/county source for current data.

Date of Government Version: 10/15/1990
Date Data Arrived at EDR: 01/25/1991
Date Made Active in Reports: 02/12/1991
Number of Days to Update: 18

Source: State Water Resources Control Board
Telephone: 916-341-5851
Last EDR Contact: 07/26/2001
Next Scheduled EDR Contact: N/A
Data Release Frequency: No Update Planned

SAN FRANCISCO AST: Aboveground Storage Tank Site Listing

Aboveground storage tank sites

Date of Government Version: 10/30/2023
Date Data Arrived at EDR: 11/01/2023
Date Made Active in Reports: 01/23/2024
Number of Days to Update: 83

Source: San Francisco County Department of Public Health
Telephone: 415-252-3896
Last EDR Contact: 01/29/2024
Next Scheduled EDR Contact: 05/13/2024
Data Release Frequency: Varies

GOVERNMENT RECORDS SEARCHED / DATA CURRENCY TRACKING

CERS TANKS: California Environmental Reporting System (CERS) Tanks

List of sites in the California Environmental Protection Agency (CalEPA) Regulated Site Portal which fall under the Aboveground Petroleum Storage and Underground Storage Tank regulatory programs.

Date of Government Version: 10/16/2023	Source: California Environmental Protection Agency
Date Data Arrived at EDR: 10/17/2023	Telephone: 916-323-2514
Date Made Active in Reports: 01/09/2024	Last EDR Contact: 01/16/2024
Number of Days to Update: 84	Next Scheduled EDR Contact: 04/29/2024
	Data Release Frequency: Quarterly

CA FID UST: Facility Inventory Database

The Facility Inventory Database (FID) contains a historical listing of active and inactive underground storage tank locations from the State Water Resource Control Board. Refer to local/county source for current data.

Date of Government Version: 10/31/1994	Source: California Environmental Protection Agency
Date Data Arrived at EDR: 09/05/1995	Telephone: 916-341-5851
Date Made Active in Reports: 09/29/1995	Last EDR Contact: 12/28/1998
Number of Days to Update: 24	Next Scheduled EDR Contact: N/A
	Data Release Frequency: No Update Planned

Local Land Records

LIENS: Environmental Liens Listing

A listing of property locations with environmental liens for California where DTSC is a lien holder.

Date of Government Version: 11/21/2023	Source: Department of Toxic Substances Control
Date Data Arrived at EDR: 11/22/2023	Telephone: 916-323-3400
Date Made Active in Reports: 02/16/2024	Last EDR Contact: 02/26/2024
Number of Days to Update: 86	Next Scheduled EDR Contact: 06/10/2024
	Data Release Frequency: Varies

LIENS 2: CERCLA Lien Information

A Federal CERCLA ('Superfund') lien can exist by operation of law at any site or property at which EPA has spent Superfund monies. These monies are spent to investigate and address releases and threatened releases of contamination. CERCLIS provides information as to the identity of these sites and properties.

Date of Government Version: 11/14/2023	Source: Environmental Protection Agency
Date Data Arrived at EDR: 12/22/2023	Telephone: 202-564-6023
Date Made Active in Reports: 01/24/2024	Last EDR Contact: 03/01/2024
Number of Days to Update: 33	Next Scheduled EDR Contact: 04/08/2024
	Data Release Frequency: Semi-Annually

DEED: Deed Restriction Listing

Site Mitigation and Brownfields Reuse Program Facility Sites with Deed Restrictions & Hazardous Waste Management Program Facility Sites with Deed / Land Use Restriction. The DTSC Site Mitigation and Brownfields Reuse Program (SMBRP) list includes sites cleaned up under the program's oversight and generally does not include current or former hazardous waste facilities that required a hazardous waste facility permit. The list represents deed restrictions that are active. Some sites have multiple deed restrictions. The DTSC Hazardous Waste Management Program (HWMP) has developed a list of current or former hazardous waste facilities that have a recorded land use restriction at the local county recorder's office. The land use restrictions on this list were required by the DTSC HWMP as a result of the presence of hazardous substances that remain on site after the facility (or part of the facility) has been closed or cleaned up. The types of land use restriction include deed notice, deed restriction, or a land use restriction that binds current and future owners.

Date of Government Version: 11/22/2023	Source: DTSC and SWRCB
Date Data Arrived at EDR: 11/22/2023	Telephone: 916-323-3400
Date Made Active in Reports: 02/15/2024	Last EDR Contact: 02/27/2024
Number of Days to Update: 85	Next Scheduled EDR Contact: 06/10/2024
	Data Release Frequency: Semi-Annually

Records of Emergency Release Reports

GOVERNMENT RECORDS SEARCHED / DATA CURRENCY TRACKING

HMIRS: Hazardous Materials Information Reporting System

Hazardous Materials Incident Report System. HMIRS contains hazardous material spill incidents reported to DOT.

Date of Government Version: 12/12/2023	Source: U.S. Department of Transportation
Date Data Arrived at EDR: 12/13/2023	Telephone: 202-366-4555
Date Made Active in Reports: 02/28/2024	Last EDR Contact: 12/13/2023
Number of Days to Update: 77	Next Scheduled EDR Contact: 04/01/2024
	Data Release Frequency: Quarterly

CHMIRS: California Hazardous Material Incident Report System

California Hazardous Material Incident Reporting System. CHMIRS contains information on reported hazardous material incidents (accidental releases or spills).

Date of Government Version: 06/01/2023	Source: Office of Emergency Services
Date Data Arrived at EDR: 07/18/2023	Telephone: 916-845-8400
Date Made Active in Reports: 10/05/2023	Last EDR Contact: 01/18/2024
Number of Days to Update: 79	Next Scheduled EDR Contact: 04/29/2024
	Data Release Frequency: Semi-Annually

LDS: Land Disposal Sites Listing (GEOTRACKER)

Land Disposal sites (Landfills) included in GeoTracker. GeoTracker is the Water Boards data management system for sites that impact, or have the potential to impact, water quality in California, with emphasis on groundwater.

Date of Government Version: 12/04/2023	Source: State Water Quality Control Board
Date Data Arrived at EDR: 12/05/2023	Telephone: 866-480-1028
Date Made Active in Reports: 02/27/2024	Last EDR Contact: 03/05/2024
Number of Days to Update: 84	Next Scheduled EDR Contact: 06/17/2024
	Data Release Frequency: Quarterly

MCS: Military Cleanup Sites Listing (GEOTRACKER)

Military sites (consisting of: Military UST sites; Military Privatized sites; and Military Cleanup sites [formerly known as DoD non UST]) included in GeoTracker. GeoTracker is the Water Boards data management system for sites that impact, or have the potential to impact, water quality in California, with emphasis on groundwater.

Date of Government Version: 12/04/2023	Source: State Water Resources Control Board
Date Data Arrived at EDR: 12/05/2023	Telephone: 866-480-1028
Date Made Active in Reports: 02/28/2024	Last EDR Contact: 03/05/2024
Number of Days to Update: 85	Next Scheduled EDR Contact: 06/17/2024
	Data Release Frequency: Quarterly

SPILLS 90: SPILLS90 data from FirstSearch

Spills 90 includes those spill and release records available exclusively from FirstSearch databases. Typically, they may include chemical, oil and/or hazardous substance spills recorded after 1990. Duplicate records that are already included in EDR incident and release records are not included in Spills 90.

Date of Government Version: 06/06/2012	Source: FirstSearch
Date Data Arrived at EDR: 01/03/2013	Telephone: N/A
Date Made Active in Reports: 02/22/2013	Last EDR Contact: 01/03/2013
Number of Days to Update: 50	Next Scheduled EDR Contact: N/A
	Data Release Frequency: No Update Planned

Other Ascertainable Records

RCRA NonGen / NLR: RCRA - Non Generators / No Longer Regulated

RCRAInfo is EPA's comprehensive information system, providing access to data supporting the Resource Conservation and Recovery Act (RCRA) of 1976 and the Hazardous and Solid Waste Amendments (HSWA) of 1984. The database includes selective information on sites which generate, transport, store, treat and/or dispose of hazardous waste as defined by the Resource Conservation and Recovery Act (RCRA). Non-Generators do not presently generate hazardous waste.

GOVERNMENT RECORDS SEARCHED / DATA CURRENCY TRACKING

Date of Government Version: 12/04/2023
Date Data Arrived at EDR: 12/06/2023
Date Made Active in Reports: 12/12/2023
Number of Days to Update: 6

Source: Environmental Protection Agency
Telephone: (415) 495-8895
Last EDR Contact: 12/06/2023
Next Scheduled EDR Contact: 04/01/2024
Data Release Frequency: Quarterly

FUDS: Formerly Used Defense Sites

The listing includes locations of Formerly Used Defense Sites properties where the US Army Corps of Engineers is actively working or will take necessary cleanup actions.

Date of Government Version: 09/28/2023
Date Data Arrived at EDR: 11/10/2023
Date Made Active in Reports: 02/07/2024
Number of Days to Update: 89

Source: U.S. Army Corps of Engineers
Telephone: 202-528-4285
Last EDR Contact: 02/13/2024
Next Scheduled EDR Contact: 05/27/2024
Data Release Frequency: Varies

DOD: Department of Defense Sites

This data set consists of federally owned or administered lands, administered by the Department of Defense, that have any area equal to or greater than 640 acres of the United States, Puerto Rico, and the U.S. Virgin Islands.

Date of Government Version: 06/07/2021
Date Data Arrived at EDR: 07/13/2021
Date Made Active in Reports: 03/09/2022
Number of Days to Update: 239

Source: USGS
Telephone: 888-275-8747
Last EDR Contact: 01/10/2024
Next Scheduled EDR Contact: 04/22/2024
Data Release Frequency: Varies

FEDLAND: Federal and Indian Lands

Federally and Indian administrated lands of the United States. Lands included are administrated by: Army Corps of Engineers, Bureau of Reclamation, National Wild and Scenic River, National Wildlife Refuge, Public Domain Land, Wilderness, Wilderness Study Area, Wildlife Management Area, Bureau of Indian Affairs, Bureau of Land Management, Department of Justice, Forest Service, Fish and Wildlife Service, National Park Service.

Date of Government Version: 04/02/2018
Date Data Arrived at EDR: 04/11/2018
Date Made Active in Reports: 11/06/2019
Number of Days to Update: 574

Source: U.S. Geological Survey
Telephone: 888-275-8747
Last EDR Contact: 01/05/2024
Next Scheduled EDR Contact: 04/15/2024
Data Release Frequency: N/A

SCRD DRYCLEANERS: State Coalition for Remediation of Drycleaners Listing

The State Coalition for Remediation of Drycleaners was established in 1998, with support from the U.S. EPA Office of Superfund Remediation and Technology Innovation. It is comprised of representatives of states with established drycleaner remediation programs. Currently the member states are Alabama, Connecticut, Florida, Illinois, Kansas, Minnesota, Missouri, North Carolina, Oregon, South Carolina, Tennessee, Texas, and Wisconsin.

Date of Government Version: 07/30/2021
Date Data Arrived at EDR: 02/03/2023
Date Made Active in Reports: 02/10/2023
Number of Days to Update: 7

Source: Environmental Protection Agency
Telephone: 615-532-8599
Last EDR Contact: 02/06/2024
Next Scheduled EDR Contact: 05/20/2024
Data Release Frequency: Varies

US FIN ASSUR: Financial Assurance Information

All owners and operators of facilities that treat, store, or dispose of hazardous waste are required to provide proof that they will have sufficient funds to pay for the clean up, closure, and post-closure care of their facilities.

Date of Government Version: 12/11/2023
Date Data Arrived at EDR: 12/13/2023
Date Made Active in Reports: 02/28/2024
Number of Days to Update: 77

Source: Environmental Protection Agency
Telephone: 202-566-1917
Last EDR Contact: 12/13/2023
Next Scheduled EDR Contact: 04/01/2024
Data Release Frequency: Quarterly

GOVERNMENT RECORDS SEARCHED / DATA CURRENCY TRACKING

EPA WATCH LIST: EPA WATCH LIST

EPA maintains a "Watch List" to facilitate dialogue between EPA, state and local environmental agencies on enforcement matters relating to facilities with alleged violations identified as either significant or high priority. Being on the Watch List does not mean that the facility has actually violated the law only that an investigation by EPA or a state or local environmental agency has led those organizations to allege that an unproven violation has in fact occurred. Being on the Watch List does not represent a higher level of concern regarding the alleged violations that were detected, but instead indicates cases requiring additional dialogue between EPA, state and local agencies - primarily because of the length of time the alleged violation has gone unaddressed or unresolved.

Date of Government Version: 08/30/2013	Source: Environmental Protection Agency
Date Data Arrived at EDR: 03/21/2014	Telephone: 617-520-3000
Date Made Active in Reports: 06/17/2014	Last EDR Contact: 01/29/2024
Number of Days to Update: 88	Next Scheduled EDR Contact: 05/13/2024
	Data Release Frequency: Quarterly

2020 COR ACTION: 2020 Corrective Action Program List

The EPA has set ambitious goals for the RCRA Corrective Action program by creating the 2020 Corrective Action Universe. This RCRA cleanup baseline includes facilities expected to need corrective action. The 2020 universe contains a wide variety of sites. Some properties are heavily contaminated while others were contaminated but have since been cleaned up. Still others have not been fully investigated yet, and may require little or no remediation. Inclusion in the 2020 Universe does not necessarily imply failure on the part of a facility to meet its RCRA obligations.

Date of Government Version: 09/30/2017	Source: Environmental Protection Agency
Date Data Arrived at EDR: 05/08/2018	Telephone: 703-308-4044
Date Made Active in Reports: 07/20/2018	Last EDR Contact: 02/02/2024
Number of Days to Update: 73	Next Scheduled EDR Contact: 05/13/2024
	Data Release Frequency: Varies

TSCA: Toxic Substances Control Act

Toxic Substances Control Act. TSCA identifies manufacturers and importers of chemical substances included on the TSCA Chemical Substance Inventory list. It includes data on the production volume of these substances by plant site.

Date of Government Version: 12/31/2020	Source: EPA
Date Data Arrived at EDR: 06/14/2022	Telephone: 202-260-5521
Date Made Active in Reports: 03/24/2023	Last EDR Contact: 03/14/2024
Number of Days to Update: 283	Next Scheduled EDR Contact: 06/24/2024
	Data Release Frequency: Every 4 Years

TRIS: Toxic Chemical Release Inventory System

Toxic Release Inventory System. TRIS identifies facilities which release toxic chemicals to the air, water and land in reportable quantities under SARA Title III Section 313.

Date of Government Version: 12/31/2022	Source: EPA
Date Data Arrived at EDR: 11/13/2023	Telephone: 202-566-0250
Date Made Active in Reports: 02/07/2024	Last EDR Contact: 02/15/2024
Number of Days to Update: 86	Next Scheduled EDR Contact: 05/27/2024
	Data Release Frequency: Annually

SSTS: Section 7 Tracking Systems

Section 7 of the Federal Insecticide, Fungicide and Rodenticide Act, as amended (92 Stat. 829) requires all registered pesticide-producing establishments to submit a report to the Environmental Protection Agency by March 1st each year. Each establishment must report the types and amounts of pesticides, active ingredients and devices being produced, and those having been produced and sold or distributed in the past year.

Date of Government Version: 10/19/2023	Source: EPA
Date Data Arrived at EDR: 10/20/2023	Telephone: 202-564-4203
Date Made Active in Reports: 01/16/2024	Last EDR Contact: 01/17/2024
Number of Days to Update: 88	Next Scheduled EDR Contact: 04/29/2024
	Data Release Frequency: Annually

GOVERNMENT RECORDS SEARCHED / DATA CURRENCY TRACKING

ROD: Records Of Decision

Record of Decision. ROD documents mandate a permanent remedy at an NPL (Superfund) site containing technical and health information to aid in the cleanup.

Date of Government Version: 12/26/2023	Source: EPA
Date Data Arrived at EDR: 01/02/2024	Telephone: 703-416-0223
Date Made Active in Reports: 01/24/2024	Last EDR Contact: 03/01/2024
Number of Days to Update: 22	Next Scheduled EDR Contact: 06/10/2024
	Data Release Frequency: Annually

RMP: Risk Management Plans

When Congress passed the Clean Air Act Amendments of 1990, it required EPA to publish regulations and guidance for chemical accident prevention at facilities using extremely hazardous substances. The Risk Management Program Rule (RMP Rule) was written to implement Section 112(r) of these amendments. The rule, which built upon existing industry codes and standards, requires companies of all sizes that use certain flammable and toxic substances to develop a Risk Management Program, which includes a(n): Hazard assessment that details the potential effects of an accidental release, an accident history of the last five years, and an evaluation of worst-case and alternative accidental releases; Prevention program that includes safety precautions and maintenance, monitoring, and employee training measures; and Emergency response program that spells out emergency health care, employee training measures and procedures for informing the public and response agencies (e.g the fire department) should an accident occur.

Date of Government Version: 09/01/2023	Source: Environmental Protection Agency
Date Data Arrived at EDR: 09/27/2023	Telephone: 202-564-8600
Date Made Active in Reports: 12/21/2023	Last EDR Contact: 01/12/2024
Number of Days to Update: 85	Next Scheduled EDR Contact: 04/19/2024
	Data Release Frequency: Varies

RAATS: RCRA Administrative Action Tracking System

RCRA Administration Action Tracking System. RAATS contains records based on enforcement actions issued under RCRA pertaining to major violators and includes administrative and civil actions brought by the EPA. For administration actions after September 30, 1995, data entry in the RAATS database was discontinued. EPA will retain a copy of the database for historical records. It was necessary to terminate RAATS because a decrease in agency resources made it impossible to continue to update the information contained in the database.

Date of Government Version: 04/17/1995	Source: EPA
Date Data Arrived at EDR: 07/03/1995	Telephone: 202-564-4104
Date Made Active in Reports: 08/07/1995	Last EDR Contact: 06/02/2008
Number of Days to Update: 35	Next Scheduled EDR Contact: 09/01/2008
	Data Release Frequency: No Update Planned

PRP: Potentially Responsible Parties

A listing of verified Potentially Responsible Parties

Date of Government Version: 09/19/2023	Source: EPA
Date Data Arrived at EDR: 10/03/2023	Telephone: 202-564-6023
Date Made Active in Reports: 10/19/2023	Last EDR Contact: 03/06/2024
Number of Days to Update: 16	Next Scheduled EDR Contact: 05/13/2024
	Data Release Frequency: Quarterly

PADS: PCB Activity Database System

PCB Activity Database. PADS Identifies generators, transporters, commercial storers and/or brokers and disposers of PCB's who are required to notify the EPA of such activities.

Date of Government Version: 03/20/2023	Source: EPA
Date Data Arrived at EDR: 04/04/2023	Telephone: 202-566-0500
Date Made Active in Reports: 06/09/2023	Last EDR Contact: 01/05/2024
Number of Days to Update: 66	Next Scheduled EDR Contact: 04/15/2024
	Data Release Frequency: Annually

GOVERNMENT RECORDS SEARCHED / DATA CURRENCY TRACKING

ICIS: Integrated Compliance Information System

The Integrated Compliance Information System (ICIS) supports the information needs of the national enforcement and compliance program as well as the unique needs of the National Pollutant Discharge Elimination System (NPDES) program.

Date of Government Version: 11/18/2016	Source: Environmental Protection Agency
Date Data Arrived at EDR: 11/23/2016	Telephone: 202-564-2501
Date Made Active in Reports: 02/10/2017	Last EDR Contact: 12/26/2023
Number of Days to Update: 79	Next Scheduled EDR Contact: 04/15/2024
	Data Release Frequency: Quarterly

FTTS: FIFRA/ TSCA Tracking System - FIFRA (Federal Insecticide, Fungicide, & Rodenticide Act)/TSCA (Toxic Substances Control Act)
FTTS tracks administrative cases and pesticide enforcement actions and compliance activities related to FIFRA, TSCA and EPCRA (Emergency Planning and Community Right-to-Know Act). To maintain currency, EDR contacts the Agency on a quarterly basis.

Date of Government Version: 04/09/2009	Source: EPA/Office of Prevention, Pesticides and Toxic Substances
Date Data Arrived at EDR: 04/16/2009	Telephone: 202-566-1667
Date Made Active in Reports: 05/11/2009	Last EDR Contact: 08/18/2017
Number of Days to Update: 25	Next Scheduled EDR Contact: 12/04/2017
	Data Release Frequency: No Update Planned

FTTS INSP: FIFRA/ TSCA Tracking System - FIFRA (Federal Insecticide, Fungicide, & Rodenticide Act)/TSCA (Toxic Substances Control Act)
A listing of FIFRA/TSCA Tracking System (FTTS) inspections and enforcements.

Date of Government Version: 04/09/2009	Source: EPA
Date Data Arrived at EDR: 04/16/2009	Telephone: 202-566-1667
Date Made Active in Reports: 05/11/2009	Last EDR Contact: 08/18/2017
Number of Days to Update: 25	Next Scheduled EDR Contact: 12/04/2017
	Data Release Frequency: No Update Planned

MLTS: Material Licensing Tracking System

MLTS is maintained by the Nuclear Regulatory Commission and contains a list of approximately 8,100 sites which possess or use radioactive materials and which are subject to NRC licensing requirements. To maintain currency, EDR contacts the Agency on a quarterly basis.

Date of Government Version: 01/02/2024	Source: Nuclear Regulatory Commission
Date Data Arrived at EDR: 01/16/2024	Telephone: 301-415-0717
Date Made Active in Reports: 03/13/2024	Last EDR Contact: 01/11/2024
Number of Days to Update: 57	Next Scheduled EDR Contact: 04/29/2024
	Data Release Frequency: Quarterly

COAL ASH DOE: Steam-Electric Plant Operation Data

A listing of power plants that store ash in surface ponds.

Date of Government Version: 12/31/2022	Source: Department of Energy
Date Data Arrived at EDR: 11/27/2023	Telephone: 202-586-8719
Date Made Active in Reports: 02/22/2024	Last EDR Contact: 02/23/2024
Number of Days to Update: 87	Next Scheduled EDR Contact: 06/10/2024
	Data Release Frequency: Varies

COAL ASH EPA: Coal Combustion Residues Surface Impoundments List

A listing of coal combustion residues surface impoundments with high hazard potential ratings.

Date of Government Version: 01/12/2017	Source: Environmental Protection Agency
Date Data Arrived at EDR: 03/05/2019	Telephone: N/A
Date Made Active in Reports: 11/11/2019	Last EDR Contact: 02/23/2024
Number of Days to Update: 251	Next Scheduled EDR Contact: 06/10/2024
	Data Release Frequency: Varies

GOVERNMENT RECORDS SEARCHED / DATA CURRENCY TRACKING

PCB TRANSFORMER: PCB Transformer Registration Database

The database of PCB transformer registrations that includes all PCB registration submittals.

Date of Government Version: 09/13/2019	Source: Environmental Protection Agency
Date Data Arrived at EDR: 11/06/2019	Telephone: 202-566-0517
Date Made Active in Reports: 02/10/2020	Last EDR Contact: 02/02/2024
Number of Days to Update: 96	Next Scheduled EDR Contact: 05/13/2024
	Data Release Frequency: Varies

RADINFO: Radiation Information Database

The Radiation Information Database (RADINFO) contains information about facilities that are regulated by U.S. Environmental Protection Agency (EPA) regulations for radiation and radioactivity.

Date of Government Version: 07/01/2019	Source: Environmental Protection Agency
Date Data Arrived at EDR: 07/01/2019	Telephone: 202-343-9775
Date Made Active in Reports: 09/23/2019	Last EDR Contact: 12/19/2023
Number of Days to Update: 84	Next Scheduled EDR Contact: 04/08/2024
	Data Release Frequency: Quarterly

HIST FTTS: FIFRA/TSCA Tracking System Administrative Case Listing

A complete administrative case listing from the FIFRA/TSCA Tracking System (FTTS) for all ten EPA regions. The information was obtained from the National Compliance Database (NCDB). NCDB supports the implementation of FIFRA (Federal Insecticide, Fungicide, and Rodenticide Act) and TSCA (Toxic Substances Control Act). Some EPA regions are now closing out records. Because of that, and the fact that some EPA regions are not providing EPA Headquarters with updated records, it was decided to create a HIST FTTS database. It included records that may not be included in the newer FTTS database updates. This database is no longer updated.

Date of Government Version: 10/19/2006	Source: Environmental Protection Agency
Date Data Arrived at EDR: 03/01/2007	Telephone: 202-564-2501
Date Made Active in Reports: 04/10/2007	Last EDR Contact: 12/17/2007
Number of Days to Update: 40	Next Scheduled EDR Contact: 03/17/2008
	Data Release Frequency: No Update Planned

HIST FTTS INSP: FIFRA/TSCA Tracking System Inspection & Enforcement Case Listing

A complete inspection and enforcement case listing from the FIFRA/TSCA Tracking System (FTTS) for all ten EPA regions. The information was obtained from the National Compliance Database (NCDB). NCDB supports the implementation of FIFRA (Federal Insecticide, Fungicide, and Rodenticide Act) and TSCA (Toxic Substances Control Act). Some EPA regions are now closing out records. Because of that, and the fact that some EPA regions are not providing EPA Headquarters with updated records, it was decided to create a HIST FTTS database. It included records that may not be included in the newer FTTS database updates. This database is no longer updated.

Date of Government Version: 10/19/2006	Source: Environmental Protection Agency
Date Data Arrived at EDR: 03/01/2007	Telephone: 202-564-2501
Date Made Active in Reports: 04/10/2007	Last EDR Contact: 12/17/2008
Number of Days to Update: 40	Next Scheduled EDR Contact: 03/17/2008
	Data Release Frequency: No Update Planned

DOT OPS: Incident and Accident Data

Department of Transportation, Office of Pipeline Safety Incident and Accident data.

Date of Government Version: 01/02/2020	Source: Department of Transportation, Office of Pipeline Safety
Date Data Arrived at EDR: 01/28/2020	Telephone: 202-366-4595
Date Made Active in Reports: 04/17/2020	Last EDR Contact: 01/05/2024
Number of Days to Update: 80	Next Scheduled EDR Contact: 05/06/2024
	Data Release Frequency: Quarterly

CONSENT: Superfund (CERCLA) Consent Decrees

Major legal settlements that establish responsibility and standards for cleanup at NPL (Superfund) sites. Released periodically by United States District Courts after settlement by parties to litigation matters.

GOVERNMENT RECORDS SEARCHED / DATA CURRENCY TRACKING

Date of Government Version: 12/31/2023
Date Data Arrived at EDR: 01/11/2024
Date Made Active in Reports: 01/16/2024
Number of Days to Update: 5

Source: Department of Justice, Consent Decree Library
Telephone: Varies
Last EDR Contact: 01/03/2024
Next Scheduled EDR Contact: 04/15/2024
Data Release Frequency: Varies

BRS: Biennial Reporting System

The Biennial Reporting System is a national system administered by the EPA that collects data on the generation and management of hazardous waste. BRS captures detailed data from two groups: Large Quantity Generators (LQG) and Treatment, Storage, and Disposal Facilities.

Date of Government Version: 12/31/2021
Date Data Arrived at EDR: 03/09/2023
Date Made Active in Reports: 03/20/2023
Number of Days to Update: 11

Source: EPA/NTIS
Telephone: 800-424-9346
Last EDR Contact: 12/06/2023
Next Scheduled EDR Contact: 04/01/2024
Data Release Frequency: Biennially

INDIAN RESERV: Indian Reservations

This map layer portrays Indian administered lands of the United States that have any area equal to or greater than 640 acres.

Date of Government Version: 12/31/2014
Date Data Arrived at EDR: 07/14/2015
Date Made Active in Reports: 01/10/2017
Number of Days to Update: 546

Source: USGS
Telephone: 202-208-3710
Last EDR Contact: 01/02/2024
Next Scheduled EDR Contact: 04/15/2024
Data Release Frequency: Semi-Annually

FUSRAP: Formerly Utilized Sites Remedial Action Program

DOE established the Formerly Utilized Sites Remedial Action Program (FUSRAP) in 1974 to remediate sites where radioactive contamination remained from Manhattan Project and early U.S. Atomic Energy Commission (AEC) operations.

Date of Government Version: 03/03/2023
Date Data Arrived at EDR: 03/03/2023
Date Made Active in Reports: 06/09/2023
Number of Days to Update: 98

Source: Department of Energy
Telephone: 202-586-3559
Last EDR Contact: 01/29/2024
Next Scheduled EDR Contact: 05/13/2024
Data Release Frequency: Varies

UMTRA: Uranium Mill Tailings Sites

Uranium ore was mined by private companies for federal government use in national defense programs. When the mills shut down, large piles of the sand-like material (mill tailings) remain after uranium has been extracted from the ore. Levels of human exposure to radioactive materials from the piles are low; however, in some cases tailings were used as construction materials before the potential health hazards of the tailings were recognized.

Date of Government Version: 08/30/2019
Date Data Arrived at EDR: 11/15/2019
Date Made Active in Reports: 01/28/2020
Number of Days to Update: 74

Source: Department of Energy
Telephone: 505-845-0011
Last EDR Contact: 02/15/2024
Next Scheduled EDR Contact: 05/27/2024
Data Release Frequency: Varies

LEAD SMELTER 1: Lead Smelter Sites

A listing of former lead smelter site locations.

Date of Government Version: 12/26/2024
Date Data Arrived at EDR: 01/02/2024
Date Made Active in Reports: 01/24/2024
Number of Days to Update: 22

Source: Environmental Protection Agency
Telephone: 703-603-8787
Last EDR Contact: 03/01/2024
Next Scheduled EDR Contact: 04/08/2024
Data Release Frequency: Varies

LEAD SMELTER 2: Lead Smelter Sites

A list of several hundred sites in the U.S. where secondary lead smelting was done from 1931 and 1964. These sites may pose a threat to public health through ingestion or inhalation of contaminated soil or dust

GOVERNMENT RECORDS SEARCHED / DATA CURRENCY TRACKING

Date of Government Version: 04/05/2001
Date Data Arrived at EDR: 10/27/2010
Date Made Active in Reports: 12/02/2010
Number of Days to Update: 36

Source: American Journal of Public Health
Telephone: 703-305-6451
Last EDR Contact: 12/02/2009
Next Scheduled EDR Contact: N/A
Data Release Frequency: No Update Planned

US AIRS (AFS): Aerometric Information Retrieval System Facility Subsystem (AFS)

The database is a sub-system of Aerometric Information Retrieval System (AIRS). AFS contains compliance data on air pollution point sources regulated by the U.S. EPA and/or state and local air regulatory agencies. This information comes from source reports by various stationary sources of air pollution, such as electric power plants, steel mills, factories, and universities, and provides information about the air pollutants they produce. Action, air program, air program pollutant, and general level plant data. It is used to track emissions and compliance data from industrial plants.

Date of Government Version: 10/12/2016
Date Data Arrived at EDR: 10/26/2016
Date Made Active in Reports: 02/03/2017
Number of Days to Update: 100

Source: EPA
Telephone: 202-564-2496
Last EDR Contact: 09/26/2017
Next Scheduled EDR Contact: 01/08/2018
Data Release Frequency: Annually

US AIRS MINOR: Air Facility System Data

A listing of minor source facilities.

Date of Government Version: 10/12/2016
Date Data Arrived at EDR: 10/26/2016
Date Made Active in Reports: 02/03/2017
Number of Days to Update: 100

Source: EPA
Telephone: 202-564-2496
Last EDR Contact: 09/26/2017
Next Scheduled EDR Contact: 01/08/2018
Data Release Frequency: Annually

US MINES: Mines Master Index File

Contains all mine identification numbers issued for mines active or opened since 1971. The data also includes violation information.

Date of Government Version: 11/01/2023
Date Data Arrived at EDR: 11/17/2023
Date Made Active in Reports: 02/13/2024
Number of Days to Update: 88

Source: Department of Labor, Mine Safety and Health Administration
Telephone: 303-231-5959
Last EDR Contact: 02/21/2024
Next Scheduled EDR Contact: 06/03/2024
Data Release Frequency: Semi-Annually

MINES VIOLATIONS: MSHA Violation Assessment Data

Mines violation and assessment information. Department of Labor, Mine Safety & Health Administration.

Date of Government Version: 01/02/2024
Date Data Arrived at EDR: 01/03/2024
Date Made Active in Reports: 01/04/2024
Number of Days to Update: 1

Source: DOL, Mine Safety & Health Admi
Telephone: 202-693-9424
Last EDR Contact: 01/03/2024
Next Scheduled EDR Contact: 05/20/2024
Data Release Frequency: Quarterly

US MINES 2: Ferrous and Nonferrous Metal Mines Database Listing

This map layer includes ferrous (ferrous metal mines are facilities that extract ferrous metals, such as iron ore or molybdenum) and nonferrous (Nonferrous metal mines are facilities that extract nonferrous metals, such as gold, silver, copper, zinc, and lead) metal mines in the United States.

Date of Government Version: 01/07/2022
Date Data Arrived at EDR: 02/24/2023
Date Made Active in Reports: 05/17/2023
Number of Days to Update: 82

Source: USGS
Telephone: 703-648-7709
Last EDR Contact: 02/22/2024
Next Scheduled EDR Contact: 06/03/2024
Data Release Frequency: Varies

GOVERNMENT RECORDS SEARCHED / DATA CURRENCY TRACKING

US MINES 3: Active Mines & Mineral Plants Database Listing

Active Mines and Mineral Processing Plant operations for commodities monitored by the Minerals Information Team of the USGS.

Date of Government Version: 04/14/2011	Source: USGS
Date Data Arrived at EDR: 06/08/2011	Telephone: 703-648-7709
Date Made Active in Reports: 09/13/2011	Last EDR Contact: 02/22/2024
Number of Days to Update: 97	Next Scheduled EDR Contact: 06/03/2024
	Data Release Frequency: Varies

MINES MRDS: Mineral Resources Data System

Mineral Resources Data System

Date of Government Version: 08/23/2022	Source: USGS
Date Data Arrived at EDR: 11/22/2022	Telephone: 703-648-6533
Date Made Active in Reports: 02/28/2023	Last EDR Contact: 02/22/2024
Number of Days to Update: 98	Next Scheduled EDR Contact: 06/03/2024
	Data Release Frequency: Varies

ABANDONED MINES: Abandoned Mines

An inventory of land and water impacted by past mining (primarily coal mining) is maintained by OSMRE to provide information needed to implement the Surface Mining Control and Reclamation Act of 1977 (SMCRA). The inventory contains information on the location, type, and extent of AML impacts, as well as, information on the cost associated with the reclamation of those problems. The inventory is based upon field surveys by State, Tribal, and OSMRE program officials. It is dynamic to the extent that it is modified as new problems are identified and existing problems are reclaimed.

Date of Government Version: 11/28/2023	Source: Department of Interior
Date Data Arrived at EDR: 11/29/2023	Telephone: 202-208-2609
Date Made Active in Reports: 12/11/2023	Last EDR Contact: 03/15/2024
Number of Days to Update: 12	Next Scheduled EDR Contact: 06/17/2024
	Data Release Frequency: Quarterly

FINDS: Facility Index System/Facility Registry System

Facility Index System. FINDS contains both facility information and 'pointers' to other sources that contain more detail. EDR includes the following FINDS databases in this report: PCS (Permit Compliance System), AIRS (Aerometric Information Retrieval System), DOCKET (Enforcement Docket used to manage and track information on civil judicial enforcement cases for all environmental statutes), FURS (Federal Underground Injection Control), C-DOCKET (Criminal Docket System used to track criminal enforcement actions for all environmental statutes), FFIS (Federal Facilities Information System), STATE (State Environmental Laws and Statutes), and PADS (PCB Activity Data System).

Date of Government Version: 11/03/2023	Source: EPA
Date Data Arrived at EDR: 11/08/2023	Telephone: (415) 947-8000
Date Made Active in Reports: 11/20/2023	Last EDR Contact: 02/27/2024
Number of Days to Update: 12	Next Scheduled EDR Contact: 06/10/2024
	Data Release Frequency: Quarterly

DOCKET HWC: Hazardous Waste Compliance Docket Listing

A complete list of the Federal Agency Hazardous Waste Compliance Docket Facilities.

Date of Government Version: 05/06/2021	Source: Environmental Protection Agency
Date Data Arrived at EDR: 05/21/2021	Telephone: 202-564-0527
Date Made Active in Reports: 08/11/2021	Last EDR Contact: 02/20/2024
Number of Days to Update: 82	Next Scheduled EDR Contact: 06/03/2024
	Data Release Frequency: Varies

ECHO: Enforcement & Compliance History Information

ECHO provides integrated compliance and enforcement information for about 800,000 regulated facilities nationwide.

GOVERNMENT RECORDS SEARCHED / DATA CURRENCY TRACKING

Date of Government Version: 12/17/2023
Date Data Arrived at EDR: 12/28/2023
Date Made Active in Reports: 03/04/2024
Number of Days to Update: 67

Source: Environmental Protection Agency
Telephone: 202-564-2280
Last EDR Contact: 12/28/2023
Next Scheduled EDR Contact: 04/15/2024
Data Release Frequency: Quarterly

UXO: Unexploded Ordnance Sites

A listing of unexploded ordnance site locations

Date of Government Version: 09/06/2023
Date Data Arrived at EDR: 09/13/2023
Date Made Active in Reports: 12/11/2023
Number of Days to Update: 89

Source: Department of Defense
Telephone: 703-704-1564
Last EDR Contact: 01/05/2024
Next Scheduled EDR Contact: 04/22/2024
Data Release Frequency: Varies

FUELS PROGRAM: EPA Fuels Program Registered Listing

This listing includes facilities that are registered under the Part 80 (Code of Federal Regulations) EPA Fuels Programs. All companies now are required to submit new and updated registrations.

Date of Government Version: 11/10/2023
Date Data Arrived at EDR: 11/10/2023
Date Made Active in Reports: 02/07/2024
Number of Days to Update: 89

Source: EPA
Telephone: 800-385-6164
Last EDR Contact: 02/13/2024
Next Scheduled EDR Contact: 05/27/2024
Data Release Frequency: Quarterly

PFAS NPL: Superfund Sites with PFAS Detections Information

EPA's Office of Land and Emergency Management and EPA Regional Offices maintain data describing what is known about site investigations, contamination, and remedial actions under the Comprehensive Environmental Response, Compensation, and Liability Act (CERCLA) where PFAS is present in the environment.

Date of Government Version: 12/28/2023
Date Data Arrived at EDR: 12/28/2023
Date Made Active in Reports: 03/04/2024
Number of Days to Update: 67

Source: Environmental Protection Agency
Telephone: 703-603-8895
Last EDR Contact: 12/28/2023
Next Scheduled EDR Contact: 04/15/2024
Data Release Frequency: Varies

PFAS FEDERAL SITES: Federal Sites PFAS Information

Several federal entities, such as the federal Superfund program, Department of Defense, National Aeronautics and Space Administration, Department of Transportation, and Department of Energy provided information for sites with known or suspected detections at federal facilities.

Date of Government Version: 12/28/2023
Date Data Arrived at EDR: 12/28/2023
Date Made Active in Reports: 03/04/2024
Number of Days to Update: 67

Source: Environmental Protection Agency
Telephone: 202-272-0167
Last EDR Contact: 12/28/2023
Next Scheduled EDR Contact: 04/15/2024
Data Release Frequency: Varies

PFAS TSCA: PFAS Manufacture and Imports Information

EPA issued the Chemical Data Reporting (CDR) Rule under the Toxic Substances Control Act (TSCA) and requires chemical manufacturers and facilities that manufacture or import chemical substances to report data to EPA. EPA publishes non-confidential business information (non-CBI) and includes descriptive information about each site, corporate parent, production volume, other manufacturing information, and processing and use information.

Date of Government Version: 12/28/2023
Date Data Arrived at EDR: 12/28/2023
Date Made Active in Reports: 01/04/2024
Number of Days to Update: 7

Source: Environmental Protection Agency
Telephone: 202-272-0167
Last EDR Contact: 12/28/2023
Next Scheduled EDR Contact: 04/15/2024
Data Release Frequency: Varies

GOVERNMENT RECORDS SEARCHED / DATA CURRENCY TRACKING

PFAS TRIS: List of PFAS Added to the TRI

Section 7321 of the National Defense Authorization Act for Fiscal Year 2020 (NDAA) immediately added certain per- and polyfluoroalkyl substances (PFAS) to the list of chemicals covered by the Toxics Release Inventory (TRI) under Section 313 of the Emergency Planning and Community Right-to-Know Act (EPCRA) and provided a framework for additional PFAS to be added to TRI on an annual basis.

Date of Government Version: 12/28/2023	Source: Environmental Protection Agency
Date Data Arrived at EDR: 12/28/2023	Telephone: 202-566-0250
Date Made Active in Reports: 01/04/2024	Last EDR Contact: 12/28/2023
Number of Days to Update: 7	Next Scheduled EDR Contact: 04/15/2024
	Data Release Frequency: Varies

PFAS RCRA MANIFEST: PFAS Transfers Identified In the RCRA Database Listing

To work around the lack of PFAS waste codes in the RCRA database, EPA developed the PFAS Transfers dataset by mining e-Manifest records containing at least one of these common PFAS keywords: PFAS, PFOA, PFOS, PERFL, AFFF, GENX, GEN-X (plus the VT waste codes). These keywords were searched for in the following text fields: Manifest handling instructions (MANIFEST_HANDLING_INSTR), Non-hazardous waste description (NON_HAZ_WASTE_DESCRIPTION), DOT printed information (DOT_PRINTED_INFORMATION), Waste line handling instructions (WASTE_LINE_HANDLING_INSTR), Waste residue comments (WASTE_RESIDUE_COMMENTS).

Date of Government Version: 12/28/2023	Source: Environmental Protection Agency
Date Data Arrived at EDR: 12/28/2023	Telephone: 202-272-0167
Date Made Active in Reports: 01/04/2024	Last EDR Contact: 12/28/2023
Number of Days to Update: 7	Next Scheduled EDR Contact: 04/15/2024
	Data Release Frequency: Varies

PFAS ATSDR: PFAS Contamination Site Location Listing

PFAS contamination site locations from the Department of Health & Human Services, Center for Disease Control & Prevention. ATSDR is involved at a number of PFAS-related sites, either directly or through assisting state and federal partners. As of now, most sites are related to drinking water contamination connected with PFAS production facilities or fire training areas where aqueous film-forming firefighting foam (AFFF) was regularly used.

Date of Government Version: 06/24/2020	Source: Department of Health & Human Services
Date Data Arrived at EDR: 03/17/2021	Telephone: 202-741-5770
Date Made Active in Reports: 11/08/2022	Last EDR Contact: 01/22/2024
Number of Days to Update: 601	Next Scheduled EDR Contact: 05/06/2024
	Data Release Frequency: Varies

PFAS WQP: Ambient Environmental Sampling for PFAS

The Water Quality Portal (WQP) is a part of a modernized repository storing ambient sampling data for all environmental media and tissue samples. A wide range of federal, state, tribal and local governments, academic and non-governmental organizations and individuals submit project details and sampling results to this public repository. The information is commonly used for research and assessments of environmental quality.

Date of Government Version: 12/28/2023	Source: Environmental Protection Agency
Date Data Arrived at EDR: 12/28/2023	Telephone: 202-272-0167
Date Made Active in Reports: 03/04/2024	Last EDR Contact: 12/28/2023
Number of Days to Update: 67	Next Scheduled EDR Contact: 04/15/2024
	Data Release Frequency: Varies

PFAS NPDES: Clean Water Act Discharge Monitoring Information

Any discharger of pollutants to waters of the United States from a point source must have a National Pollutant Discharge Elimination System (NPDES) permit. The process for obtaining limits involves the regulated entity (permittee) disclosing releases in a NPDES permit application and the permitting authority (typically the state but sometimes EPA) deciding whether to require monitoring or monitoring with limits. Caveats and Limitations: Less than half of states have required PFAS monitoring for at least one of their permittees and fewer states have established PFAS effluent limits for permittees. New rulemakings have been initiated that may increase the number of facilities monitoring for PFAS in the future.

GOVERNMENT RECORDS SEARCHED / DATA CURRENCY TRACKING

Date of Government Version: 12/28/2023
Date Data Arrived at EDR: 12/28/2023
Date Made Active in Reports: 03/04/2024
Number of Days to Update: 67

Source: Environmental Protection Agency
Telephone: 202-272-0167
Last EDR Contact: 12/28/2023
Next Scheduled EDR Contact: 04/15/2024
Data Release Frequency: Varies

PFAS ECHO: Facilities in Industries that May Be Handling PFAS Listing

Regulators and the public have expressed interest in knowing which regulated entities may be using PFAS. EPA has developed a dataset from various sources that show which industries may be handling PFAS. Approximately 120,000 facilities subject to federal environmental programs have operated or currently operate in industry sectors with processes that may involve handling and/or release of PFAS.

Date of Government Version: 12/28/2023
Date Data Arrived at EDR: 12/28/2023
Date Made Active in Reports: 03/04/2024
Number of Days to Update: 67

Source: Environmental Protection Agency
Telephone: 202-272-0167
Last EDR Contact: 12/28/2023
Next Scheduled EDR Contact: 04/15/2024
Data Release Frequency: Varies

PFAS ECHO FIRE TRAINING: Facilities in Industries that May Be Handling PFAS Listing

A list of fire training sites was added to the Industry Sectors dataset using a keyword search on the permitted facility's name to identify sites where fire-fighting foam may have been used in training exercises. Additionally, you may view an example spreadsheet of the subset of fire training facility data, as well as the keywords used in selecting or deselecting a facility for the subset. as well as the keywords used in selecting or deselecting a facility for the subset. These keywords were tested to maximize accuracy in selecting facilities that may use fire-fighting foam in training exercises, however, due to the lack of a required reporting field in the data systems for designating fire training sites, this methodology may not identify all fire training sites or may potentially misidentify them.

Date of Government Version: 12/28/2023
Date Data Arrived at EDR: 12/28/2023
Date Made Active in Reports: 03/04/2024
Number of Days to Update: 67

Source: Environmental Protection Agency
Telephone: 202-272-0167
Last EDR Contact: 12/28/2023
Next Scheduled EDR Contact: 04/15/2024
Data Release Frequency: Varies

PFAS PART 139 AIRPORT: All Certified Part 139 Airports PFAS Information Listing

Since July 1, 2006, all certified part 139 airports are required to have fire-fighting foam onsite that meet military specifications (MIL-F-24385) (14 CFR 139.317). To date, these military specification fire-fighting foams are fluorinated and have been historically used for training and extinguishing. The 2018 FAA Reauthorization Act has a provision stating that no later than October 2021, FAA shall not require the use of fluorinated AFFF. This provision does not prohibit the use of fluorinated AFFF at Part 139 civilian airports; it only prohibits FAA from mandating its use. The Federal Aviation Administration's document AC 150/5210-6D - Aircraft Fire Extinguishing Agents provides guidance on Aircraft Fire Extinguishing Agents, which includes Aqueous Film Forming Foam (AFFF).

Date of Government Version: 12/28/2023
Date Data Arrived at EDR: 12/28/2023
Date Made Active in Reports: 03/04/2024
Number of Days to Update: 67

Source: Environmental Protection Agency
Telephone: 202-272-0167
Last EDR Contact: 12/28/2023
Next Scheduled EDR Contact: 04/15/2024
Data Release Frequency: Varies

AQUEOUS FOAM NRC: Aqueous Foam Related Incidents Listing

The National Response Center (NRC) serves as an emergency call center that fields initial reports for pollution and railroad incidents and forwards that information to appropriate federal/state agencies for response. The spreadsheets posted to the NRC website contain initial incident data that has not been validated or investigated by a federal/state response agency. Response center calls from 1990 to the most recent complete calendar year where there was indication of Aqueous Film Forming Foam (AFFF) usage are included in this dataset. NRC calls may reference AFFF usage in the ?Material Involved? or ?Incident Description? fields.

Date of Government Version: 12/28/2023
Date Data Arrived at EDR: 12/28/2023
Date Made Active in Reports: 03/04/2024
Number of Days to Update: 67

Source: Environmental Protection Agency
Telephone: 202-267-2675
Last EDR Contact: 12/28/2023
Next Scheduled EDR Contact: 04/15/2024
Data Release Frequency: Varies

GOVERNMENT RECORDS SEARCHED / DATA CURRENCY TRACKING

PCS ENF: Enforcement data

No description is available for this data

Date of Government Version: 12/31/2014
Date Data Arrived at EDR: 02/05/2015
Date Made Active in Reports: 03/06/2015
Number of Days to Update: 29

Source: EPA
Telephone: 202-564-2497
Last EDR Contact: 12/27/2023
Next Scheduled EDR Contact: 04/15/2024
Data Release Frequency: Varies

PCS: Permit Compliance System

PCS is a computerized management information system that contains data on National Pollutant Discharge Elimination System (NPDES) permit holding facilities. PCS tracks the permit, compliance, and enforcement status of NPDES facilities.

Date of Government Version: 12/16/2016
Date Data Arrived at EDR: 01/06/2017
Date Made Active in Reports: 03/10/2017
Number of Days to Update: 63

Source: EPA, Office of Water
Telephone: 202-564-2496
Last EDR Contact: 12/27/2023
Next Scheduled EDR Contact: 04/15/2024
Data Release Frequency: No Update Planned

BIOSOLIDS: ICIS-NPDES Biosolids Facility Data

The data reflects compliance information about facilities in the biosolids program.

Date of Government Version: 12/31/2023
Date Data Arrived at EDR: 01/03/2024
Date Made Active in Reports: 01/16/2024
Number of Days to Update: 13

Source: Environmental Protection Agency
Telephone: 202-564-4700
Last EDR Contact: 01/03/2024
Next Scheduled EDR Contact: 04/29/2024
Data Release Frequency: Varies

PFAS: PFAS Contamination Site Location Listing

A listing of PFAS contaminated sites included in the GeoTracker database.

Date of Government Version: 11/30/2023
Date Data Arrived at EDR: 11/30/2023
Date Made Active in Reports: 02/26/2024
Number of Days to Update: 88

Source: State Water Resources Control Board
Telephone: 866-480-1028
Last EDR Contact: 03/06/2024
Next Scheduled EDR Contact: 06/17/2024
Data Release Frequency: Varies

AQUEOUS FOAM: Former Fire Training Facility Assessments Listing

Airports shown on this list are those believed to use Aqueous Film Forming Foam (AFFF), and certified by the Federal Aviation Administration (FAA) under Title 14, Code of Federal Regulations (CFR), Part 139 (14 CFR Part 139). This list was created by SWRCB using information available from the FAA. Location points shown are from the latitude and longitude listed on the FAA airport master record.

Date of Government Version: 11/30/2023
Date Data Arrived at EDR: 11/30/2023
Date Made Active in Reports: 02/23/2024
Number of Days to Update: 85

Source: State Water Resources Control Board
Telephone: 916-341-5455
Last EDR Contact: 03/05/2024
Next Scheduled EDR Contact: 06/17/2024
Data Release Frequency: Varies

CA BOND EXP. PLAN: Bond Expenditure Plan

Department of Health Services developed a site-specific expenditure plan as the basis for an appropriation of Hazardous Substance Cleanup Bond Act funds. It is not updated.

Date of Government Version: 01/01/1989
Date Data Arrived at EDR: 07/27/1994
Date Made Active in Reports: 08/02/1994
Number of Days to Update: 6

Source: Department of Health Services
Telephone: 916-255-2118
Last EDR Contact: 05/31/1994
Next Scheduled EDR Contact: N/A
Data Release Frequency: No Update Planned

GOVERNMENT RECORDS SEARCHED / DATA CURRENCY TRACKING

CHROME PLATING: Chrome Plating Facilities Listing

This listing represents chrome plating facilities the California State Water Resources Control Board staff identified as possibly being a source of Per- and polyfluoroalkyl substance (PFAS) contamination. Sites and locations were identified by staff with the Division of Water Quality in the California State Water Board. Data was collected from the CA Air Resources Board 2013 and 2018 - Cr VI emission survey, CA Emission Inventory, CA HAZ Waste discharge database and by reviewing storm water permits. Former chrome plating sites are also included that are open site investigation or remediation cases with the Regional Water Quality Control Boards and the Department of Toxic Substances Control.

Date of Government Version: 11/30/2023	Source: State Water Resources Control Board
Date Data Arrived at EDR: 11/30/2023	Telephone: 916-341-5455
Date Made Active in Reports: 02/23/2024	Last EDR Contact: 03/05/2024
Number of Days to Update: 85	Next Scheduled EDR Contact: 06/17/2024
	Data Release Frequency: Varies

CORTESE: "Cortese" Hazardous Waste & Substances Sites List

The sites for the list are designated by the State Water Resource Control Board (LUST), the Integrated Waste Board (SWF/LS), and the Department of Toxic Substances Control (Cal-Sites).

Date of Government Version: 12/13/2023	Source: CAL EPA/Office of Emergency Information
Date Data Arrived at EDR: 12/13/2023	Telephone: 916-323-3400
Date Made Active in Reports: 03/07/2024	Last EDR Contact: 12/13/2023
Number of Days to Update: 85	Next Scheduled EDR Contact: 04/01/2024
	Data Release Frequency: Quarterly

CUPA LIVERMORE-PLEASANTON: CUPA Facility Listing

list of facilities associated with the various CUPA programs in Livermore-Pleasanton

Date of Government Version: 03/31/2023	Source: Livermore-Pleasanton Fire Department
Date Data Arrived at EDR: 05/08/2023	Telephone: 925-454-2361
Date Made Active in Reports: 07/31/2023	Last EDR Contact: 02/09/2024
Number of Days to Update: 84	Next Scheduled EDR Contact: 05/20/2024
	Data Release Frequency: Varies

DRYCLEAN SAN JOAQ VAL DIST: San Joaquin Valley Air Pollution Control District District Drycleaner Facility Listing

A listing of drycleaner facility locations, for the San Joaquin Valley Air Pollution Control District.

Date of Government Version: 05/24/2023	Source: San Joaquin Valley Air Pollution Control District
Date Data Arrived at EDR: 05/30/2023	Telephone: 559-230-6001
Date Made Active in Reports: 08/21/2023	Last EDR Contact: 01/03/2024
Number of Days to Update: 83	Next Scheduled EDR Contact: 09/11/2023
	Data Release Frequency: Varies

DRYCLEAN EAST KERN DIST: Eastern Kern Air Pollution Control District District Drycleaner Facility Listing

A listing of drycleaner facility locations, for the Eastern Kern Air Pollution Control District.

Date of Government Version: 01/12/2023	Source: Eastern Kern Air Pollution Control District
Date Data Arrived at EDR: 04/26/2023	Telephone: 661-862-9684
Date Made Active in Reports: 07/14/2023	Last EDR Contact: 01/03/2024
Number of Days to Update: 79	Next Scheduled EDR Contact: 09/11/2023
	Data Release Frequency: Varies

DRYCLEAN IMPERIAL CO DIST: Imperial County Air Pollution Control District Drycleaner Facility Listing

A listing of drycleaner facility locations, for the Imperial County Air Pollution Control District

Date of Government Version: 04/25/2023	Source: Imperial County Air Pollution Control District
Date Data Arrived at EDR: 04/26/2023	Telephone: 442-265-1800
Date Made Active in Reports: 07/14/2023	Last EDR Contact: 01/03/2024
Number of Days to Update: 79	Next Scheduled EDR Contact: 09/11/2023
	Data Release Frequency: Varies

GOVERNMENT RECORDS SEARCHED / DATA CURRENCY TRACKING

DRYCLEAN MENDO CO DIST: Mendocino County Air Quality Management District Drycleaner Facility Listing
A listing of drycleaner facility locations, for the Mendocino County Air Quality Management District.

Date of Government Version: 04/27/2023	Source: Mendocino County Air Quality Management District
Date Data Arrived at EDR: 04/28/2023	Telephone: 707-463-4354
Date Made Active in Reports: 07/14/2023	Last EDR Contact: 01/03/2024
Number of Days to Update: 77	Next Scheduled EDR Contact: 09/11/2023
	Data Release Frequency: Varies

DRYCLEAN MOJAVE DESERT DIST: Mojave Desert Air Quality Management District Drycleaner Facility Listing
A listing of drycleaner facility locations, for the Mojave Desert Air Quality Management District.

Date of Government Version: 04/26/2023	Source: Mojave Desert Air Quality Management District
Date Data Arrived at EDR: 04/27/2023	Telephone: 760-245-1661
Date Made Active in Reports: 07/14/2023	Last EDR Contact: 01/03/2024
Number of Days to Update: 78	Next Scheduled EDR Contact: 09/11/2023
	Data Release Frequency: Varies

DRYCLEAN MONTEREY BAY DIST: Monterey Bay Air Quality Management District Drycleaner Facility Listing
A listing of drycleaner facility locations, for the Monterey Bay Air Quality Management District.

Date of Government Version: 04/25/2023	Source: Monterey Bay Air Quality Management District
Date Data Arrived at EDR: 04/26/2023	Telephone: 831-647-9411
Date Made Active in Reports: 07/14/2023	Last EDR Contact: 01/03/2024
Number of Days to Update: 79	Next Scheduled EDR Contact: 09/11/2023
	Data Release Frequency: Varies

DRYCLEAN SHASTA CO DIST: Shasta County Air Quality Management District District Drycleaner Facility Listing
A listing of drycleaner facility locations, for the Shasta County Air Quality Management District.

Date of Government Version: 04/26/2023	Source: Shasta County Air Quality Management District
Date Data Arrived at EDR: 04/27/2023	Telephone: 530-225-5674
Date Made Active in Reports: 07/14/2023	Last EDR Contact: 01/03/2024
Number of Days to Update: 78	Next Scheduled EDR Contact: 09/11/2023
	Data Release Frequency: Varies

DRYCLEAN YOLO-SOLANO DIST: Yolo-Solano Air Quality Management District Drycleaner Facility Listing
A listing of drycleaner facility locations, for the Yolo-Solano Air Quality Management District.

Date of Government Version: 04/25/2023	Source: Yolo-Solano Air Quality Management District
Date Data Arrived at EDR: 04/27/2023	Telephone: 530-757-3650
Date Made Active in Reports: 07/14/2023	Last EDR Contact: 01/03/2024
Number of Days to Update: 78	Next Scheduled EDR Contact: 09/11/2023
	Data Release Frequency: Varies

DRYCLEAN PLACER CO DIST: Placer County Air Quality Management District Drycleaner Facility Listing
A listing of drycleaner facility locations, for the Placer County Air Quality Management District.

Date of Government Version: 05/15/2023	Source: Placer County Air Quality Management District
Date Data Arrived at EDR: 05/17/2023	Telephone: 530-745-2335
Date Made Active in Reports: 08/14/2023	Last EDR Contact: 01/03/2024
Number of Days to Update: 89	Next Scheduled EDR Contact: 09/11/2023
	Data Release Frequency: Varies

DRYCLEAN BAY AREA DIST: Bay Area Air Quality Management District Drycleaner Facility Listing
Bay Area Air Quality Management District Drycleaner Facility Listing.

Date of Government Version: 02/20/2019	Source: Bay Area Air Quality Management District
Date Data Arrived at EDR: 05/30/2019	Telephone: 415-516-1916
Date Made Active in Reports: 05/01/2023	Last EDR Contact: 01/03/2024
Number of Days to Update: 1432	Next Scheduled EDR Contact: 09/11/2023
	Data Release Frequency: Varies

GOVERNMENT RECORDS SEARCHED / DATA CURRENCY TRACKING

DRYCLEAN CALAVERAS CO DIST: Calaveras County Environmental Management Agency Drycleaner Facility Listing
A listing of drycleaner facility locations, for the Calaveras County Environmental Management Agency.

Date of Government Version: 06/17/2019	Source: Calaveras County Environmental Management Agency
Date Data Arrived at EDR: 06/19/2019	Telephone: 209-754-6399
Date Made Active in Reports: 05/01/2023	Last EDR Contact: 01/03/2024
Number of Days to Update: 1412	Next Scheduled EDR Contact: 09/16/2019
	Data Release Frequency: Varies

DRYCLEAN GRANT: Grant Recipients List

Assembly Bill 998 (AB 998) established the Non-Toxic Dry Cleaning Incentive Program to provide financial assistance to the dry cleaning industry to switch from systems using perchloroethylene (Perc), an identified toxic air contaminant and potential human carcinogen, to non-toxic and non-smog forming alternatives.

Date of Government Version: 12/31/2020	Source: California Air Resources Board
Date Data Arrived at EDR: 02/04/2021	Telephone: 916-323-0006
Date Made Active in Reports: 05/01/2023	Last EDR Contact: 01/26/2024
Number of Days to Update: 816	Next Scheduled EDR Contact: 05/06/2024
	Data Release Frequency: Varies

DRYCLEAN LAKE CO DIST: Lake County Air Quality Management District Drycleaner Facility Listing
A listing of drycleaner facility locations, for the Lake County Air Quality Management District,

Date of Government Version: 04/29/2019	Source: Lake County Air Quality Management District
Date Data Arrived at EDR: 05/07/2019	Telephone: 707-263-7000
Date Made Active in Reports: 05/01/2023	Last EDR Contact: 01/03/2024
Number of Days to Update: 1455	Next Scheduled EDR Contact: 09/11/2023
	Data Release Frequency: Varies

DRYCLEAN NO COAST UNIFIED DIST: North Coast Unified Air Quality Management District Drycleaner Facility Listing
A listing of drycleaner facility locations, for the North Coast Unified Air Quality Management District.

Date of Government Version: 11/30/2016	Source: North Coast Unified Air Quality Management District
Date Data Arrived at EDR: 04/19/2019	Telephone: 707-443-3093
Date Made Active in Reports: 05/01/2023	Last EDR Contact: 01/03/2024
Number of Days to Update: 1473	Next Scheduled EDR Contact: 09/11/2023
	Data Release Frequency: Varies

DRYCLEAN NO SIERRA DIST: Northern Sierra Air Quality Management District Drycleaner Facility Listing
A listing of drycleaner facility locations, for the Northern Sierra Air Quality Management District,

Date of Government Version: 05/07/2019	Source: Northern Sierra Air Quality Management District
Date Data Arrived at EDR: 05/07/2019	Telephone: 530-274-9350
Date Made Active in Reports: 05/01/2023	Last EDR Contact: 01/03/2024
Number of Days to Update: 1455	Next Scheduled EDR Contact: 09/11/2023
	Data Release Frequency: Varies

DRYCLEAN NO SONOMA CO DIST: Northern Sonoma County County Air Pollution Control District Drycleaner Facility Listing
A listing of drycleaner facility locations, for the Northern Sonoma County Air Pollution Control District.,

Date of Government Version: 04/17/2019	Source: Santa Barbara County Air Pollution Control District
Date Data Arrived at EDR: 04/17/2019	Telephone: 707-433-5911
Date Made Active in Reports: 05/01/2023	Last EDR Contact: 01/03/2024
Number of Days to Update: 1475	Next Scheduled EDR Contact: 09/11/2023
	Data Release Frequency: Varies

DRYCLEAN SANTA BARB CO DIST: Santa Barbara County Air Pollution Control District Drycleaner Facility Listing
A listing of drycleaner facility locations, for the Santa Barbara County Air Pollution Control District.

Date of Government Version: 02/19/2019	Source: Santa Barbara County Air Pollution Control District
Date Data Arrived at EDR: 04/17/2019	Telephone: 805-961-8867
Date Made Active in Reports: 05/01/2023	Last EDR Contact: 01/03/2024
Number of Days to Update: 1475	Next Scheduled EDR Contact: 09/11/2023
	Data Release Frequency: Varies

GOVERNMENT RECORDS SEARCHED / DATA CURRENCY TRACKING

DRYCLEAN TEHAMA CO DIST: Tehama County Air Pollution Control District Drycleaner Facility Listing
A listing of drycleaner facility locations, for the Tehama County Air Pollution Control District.

Date of Government Version: 04/24/2019	Source: Tehama County Air Pollution Control District
Date Data Arrived at EDR: 04/24/2019	Telephone: 530-527-3717
Date Made Active in Reports: 05/01/2023	Last EDR Contact: 01/03/2024
Number of Days to Update: 1468	Next Scheduled EDR Contact: 09/11/2023
	Data Release Frequency: Varies

DRYCLEAN SACRAMENTO METO DIST: Sacramento Metropolitan Air Quality Management District Drycleaner Facility Listing
A listing of drycleaner facility locations, for the Sacramento Metropolitan Air Quality Management District.

Date of Government Version: 08/15/2023	Source: Sacramento Metropolitan Air Quality Management District
Date Data Arrived at EDR: 08/17/2023	Telephone: 916-874-3958
Date Made Active in Reports: 10/31/2023	Last EDR Contact: 01/03/2024
Number of Days to Update: 75	Next Scheduled EDR Contact: 09/11/2023
	Data Release Frequency: Varies

DRYCLEAN SOUTH COAST: South Coast Air Quality Management District Drycleaner Listing
A listing of dry cleaners in the South Coast Air Quality Management District

Date of Government Version: 11/14/2023	Source: South Coast Air Quality Management District
Date Data Arrived at EDR: 11/16/2023	Telephone: 909-396-3211
Date Made Active in Reports: 02/12/2024	Last EDR Contact: 02/20/2024
Number of Days to Update: 88	Next Scheduled EDR Contact: 06/03/2024
	Data Release Frequency: Varies

DRYCLEAN VENTURA CO DIST: Drycleaner Facility Listing
A listing of drycleaner facility locations, for the Ventura County Air Pollution Control District.

Date of Government Version: 01/04/2024	Source: Ventura County Air Pollution Control District
Date Data Arrived at EDR: 01/16/2024	Telephone: 805-645-1421
Date Made Active in Reports: 02/08/2024	Last EDR Contact: 01/03/2024
Number of Days to Update: 23	Next Scheduled EDR Contact: 09/11/2023
	Data Release Frequency: Varies

DRYCLEAN AVAQMD: Antelope Valley Air Quality Management District Drycleaner Listing
A listing of dry cleaners in the Antelope Valley Air Quality Management District.

Date of Government Version: 11/21/2023	Source: Antelope Valley Air Quality Management District
Date Data Arrived at EDR: 11/22/2023	Telephone: 661-723-8070
Date Made Active in Reports: 02/16/2024	Last EDR Contact: 02/26/2024
Number of Days to Update: 86	Next Scheduled EDR Contact: 06/10/2024
	Data Release Frequency: Varies

DRYCLEAN AMADOR: Amador Air District Drycleaner Facility Listing
A listing of drycleaner facility locations, for the Amador Air Quality Management District

Date of Government Version: 04/26/2023	Source: Amador Air Quality Management District
Date Data Arrived at EDR: 04/27/2023	Telephone: 209-257-0112
Date Made Active in Reports: 07/13/2023	Last EDR Contact: 01/03/2024
Number of Days to Update: 77	Next Scheduled EDR Contact: 09/11/2023
	Data Release Frequency: Varies

DRYCLEANERS: Cleaner Facilities

A list of drycleaner related facilities that have EPA ID numbers. These are facilities with certain SIC codes: power laundries, family and commercial; garment pressing and cleaner's agents; linen supply; coin-operated laundries and cleaning; drycleaning plants, except rugs; carpet and upholster cleaning; industrial launderers; laundry and garment services.

GOVERNMENT RECORDS SEARCHED / DATA CURRENCY TRACKING

Date of Government Version: 08/31/2023
Date Data Arrived at EDR: 09/08/2023
Date Made Active in Reports: 11/27/2023
Number of Days to Update: 80

Source: Department of Toxic Substance Control
Telephone: 916-327-4498
Last EDR Contact: 03/08/2024
Next Scheduled EDR Contact: 06/10/2024
Data Release Frequency: Annually

DRYCLEAN GLENN CO DIST: Glenn County Air Pollution Control District Drycleaner Facility Listing
A listing of drycleaner facility locations, for the Glenn County Air Pollution Control District.

Date of Government Version: 05/02/2023
Date Data Arrived at EDR: 05/03/2023
Date Made Active in Reports: 07/25/2023
Number of Days to Update: 83

Source: Glenn County Air Pollution Control District
Telephone: 530-934-6500
Last EDR Contact: 01/03/2024
Next Scheduled EDR Contact: 09/11/2023
Data Release Frequency: Varies

DRYCLEAN SAN DIEGO CO DIST: San Diego County Air Pollution Control District Drycleaner Facility Listing
A listing of drycleaner facility locations, for the San Diego County Air Pollution Control District.

Date of Government Version: 08/08/2023
Date Data Arrived at EDR: 08/09/2023
Date Made Active in Reports: 10/26/2023
Number of Days to Update: 78

Source: San Diego County Air Pollution Control District
Telephone: 858-586-2616
Last EDR Contact: 08/08/2023
Next Scheduled EDR Contact: 09/11/2023
Data Release Frequency: Varies

DRYCLEAN SAN LUIS OB CO DIST: San Luis Obispo County Air Pollution Control District Drycleaner Facility Listing
A listing of drycleaner facility locations, for the San Luis Obispo County Air Pollution Control District.

Date of Government Version: 07/26/2023
Date Data Arrived at EDR: 07/27/2023
Date Made Active in Reports: 10/13/2023
Number of Days to Update: 78

Source: San Luis Obispo County Air Pollution Control District
Telephone: 805-781-5756
Last EDR Contact: 01/03/2024
Next Scheduled EDR Contact: 09/11/2023
Data Release Frequency: Varies

DRYCLEAN BUTTE CO DIST: Butte County Air Quality Management District Drycleaner Facility Listing
Butte County Air Quality Management District Drycleaner Facility Listing.

Date of Government Version: 04/25/2023
Date Data Arrived at EDR: 10/18/2023
Date Made Active in Reports: 01/16/2024
Number of Days to Update: 90

Source: Butte County Air Quality Management District
Telephone: 530-332-9400
Last EDR Contact: 01/03/2024
Next Scheduled EDR Contact: 09/11/2023
Data Release Frequency: Varies

DRYCLEAN FEATHER RIVER DIST: Feather River Air Quality Management District Drycleaner Facility Listing
A listing of drycleaner facility locations, for the Feather River Air Quality Management District.

Date of Government Version: 03/08/2023
Date Data Arrived at EDR: 03/09/2023
Date Made Active in Reports: 06/05/2023
Number of Days to Update: 88

Source: Feather River Air Quality Management District
Telephone: 530-634-7659
Last EDR Contact: 01/03/2024
Next Scheduled EDR Contact: 09/11/2023
Data Release Frequency: Varies

EMI: Emissions Inventory Data

Toxics and criteria pollutant emissions data collected by the ARB and local air pollution agencies.

Date of Government Version: 12/31/2021
Date Data Arrived at EDR: 06/09/2023
Date Made Active in Reports: 08/30/2023
Number of Days to Update: 82

Source: California Air Resources Board
Telephone: 916-322-2990
Last EDR Contact: 03/14/2024
Next Scheduled EDR Contact: 06/24/2024
Data Release Frequency: Varies

GOVERNMENT RECORDS SEARCHED / DATA CURRENCY TRACKING

ENF: Enforcement Action Listing

A listing of Water Board Enforcement Actions. Formal is everything except Oral/Verbal Communication, Notice of Violation, Expedited Payment Letter, and Staff Enforcement Letter.

Date of Government Version: 10/16/2023	Source: State Water Resources Control Board
Date Data Arrived at EDR: 10/17/2023	Telephone: 916-445-9379
Date Made Active in Reports: 01/09/2024	Last EDR Contact: 01/16/2024
Number of Days to Update: 84	Next Scheduled EDR Contact: 04/29/2024
	Data Release Frequency: Varies

Financial Assurance 1: Financial Assurance Information Listing

Financial Assurance information

Date of Government Version: 09/13/2023	Source: Department of Toxic Substances Control
Date Data Arrived at EDR: 09/14/2023	Telephone: 916-255-3628
Date Made Active in Reports: 09/21/2023	Last EDR Contact: 01/11/2024
Number of Days to Update: 7	Next Scheduled EDR Contact: 04/29/2024
	Data Release Frequency: Varies

Financial Assurance 2: Financial Assurance Information Listing

A listing of financial assurance information for solid waste facilities. Financial assurance is intended to ensure that resources are available to pay for the cost of closure, post-closure care, and corrective measures if the owner or operator of a regulated facility is unable or unwilling to pay.

Date of Government Version: 11/08/2023	Source: California Integrated Waste Management Board
Date Data Arrived at EDR: 11/22/2023	Telephone: 916-341-6066
Date Made Active in Reports: 02/16/2024	Last EDR Contact: 02/20/2024
Number of Days to Update: 86	Next Scheduled EDR Contact: 05/20/2024
	Data Release Frequency: Varies

ICE: Inspection, Compliance and Enforcement

Contains data pertaining to the Permitted Facilities with Inspections / Enforcements sites tracked in Envirostor.

Date of Government Version: 02/07/2024	Source: Department of Toxic Substances Control
Date Data Arrived at EDR: 02/07/2024	Telephone: 877-786-9427
Date Made Active in Reports: 02/07/2024	Last EDR Contact: 02/07/2024
Number of Days to Update: 0	Next Scheduled EDR Contact: 05/27/2024
	Data Release Frequency: Quarterly

HIST CORTESE: Hazardous Waste & Substance Site List

The sites for the list are designated by the State Water Resource Control Board [LUST], the Integrated Waste Board [SWF/LS], and the Department of Toxic Substances Control [CALSITES]. This listing is no longer updated by the state agency.

Date of Government Version: 04/01/2001	Source: Department of Toxic Substances Control
Date Data Arrived at EDR: 01/22/2009	Telephone: 916-323-3400
Date Made Active in Reports: 04/08/2009	Last EDR Contact: 01/22/2009
Number of Days to Update: 76	Next Scheduled EDR Contact: N/A
	Data Release Frequency: No Update Planned

HWP: EnviroStor Permitted Facilities Listing

Detailed information on permitted hazardous waste facilities and corrective action ("cleanups") tracked in EnviroStor.

Date of Government Version: 02/07/2024	Source: Department of Toxic Substances Control
Date Data Arrived at EDR: 02/07/2024	Telephone: 916-323-3400
Date Made Active in Reports: 02/07/2024	Last EDR Contact: 02/07/2024
Number of Days to Update: 0	Next Scheduled EDR Contact: 05/27/2024
	Data Release Frequency: Quarterly

GOVERNMENT RECORDS SEARCHED / DATA CURRENCY TRACKING

HWT: Registered Hazardous Waste Transporter Database

A listing of hazardous waste transporters. In California, unless specifically exempted, it is unlawful for any person to transport hazardous wastes unless the person holds a valid registration issued by DTSC. A hazardous waste transporter registration is valid for one year and is assigned a unique registration number.

Date of Government Version: 10/02/2023	Source: Department of Toxic Substances Control
Date Data Arrived at EDR: 10/04/2023	Telephone: 916-440-7145
Date Made Active in Reports: 12/27/2023	Last EDR Contact: 01/03/2024
Number of Days to Update: 84	Next Scheduled EDR Contact: 04/15/2024
	Data Release Frequency: Quarterly

HWTS: Hazardous Waste Tracking System

DTSC maintains the Hazardous Waste Tracking System that stores ID number information since the early 1980s and manifest data since 1993. The system collects both manifest copies from the generator and destination facility.

Date of Government Version: 10/26/2023	Source: Department of Toxic Substances Control
Date Data Arrived at EDR: 10/27/2023	Telephone: 916-324-2444
Date Made Active in Reports: 01/29/2024	Last EDR Contact: 12/26/2023
Number of Days to Update: 94	Next Scheduled EDR Contact: 04/15/2024
	Data Release Frequency: Varies

HAZNET: Facility and Manifest Data

Facility and Manifest Data. The data is extracted from the copies of hazardous waste manifests received each year by the DTSC. The annual volume of manifests is typically 700,000 - 1,000,000 annually, representing approximately 350,000 - 500,000 shipments. Data are from the manifests submitted without correction, and therefore many contain some invalid values for data elements such as generator ID, TSD ID, waste category, and disposal method. This database begins with calendar year 1993.

Date of Government Version: 12/31/2021	Source: California Environmental Protection Agency
Date Data Arrived at EDR: 07/05/2022	Telephone: 916-255-1136
Date Made Active in Reports: 09/19/2022	Last EDR Contact: 01/03/2024
Number of Days to Update: 76	Next Scheduled EDR Contact: 04/15/2024
	Data Release Frequency: Annually

MINES: Mines Site Location Listing

A listing of mine site locations from the Office of Mine Reclamation.

Date of Government Version: 11/29/2023	Source: Department of Conservation
Date Data Arrived at EDR: 11/29/2023	Telephone: 916-322-1080
Date Made Active in Reports: 02/23/2024	Last EDR Contact: 03/05/2024
Number of Days to Update: 86	Next Scheduled EDR Contact: 06/17/2024
	Data Release Frequency: Quarterly

MWMP: Medical Waste Management Program Listing

The Medical Waste Management Program (MWMP) ensures the proper handling and disposal of medical waste by permitting and inspecting medical waste Offsite Treatment Facilities (PDF) and Transfer Stations (PDF) throughout the state. MWMP also oversees all Medical Waste Transporters.

Date of Government Version: 11/08/2023	Source: Department of Public Health
Date Data Arrived at EDR: 11/22/2023	Telephone: 916-558-1784
Date Made Active in Reports: 02/16/2024	Last EDR Contact: 02/27/2024
Number of Days to Update: 86	Next Scheduled EDR Contact: 06/10/2024
	Data Release Frequency: Varies

NPDES: NPDES Permits Listing

A listing of NPDES permits, including stormwater.

Date of Government Version: 11/06/2023	Source: State Water Resources Control Board
Date Data Arrived at EDR: 11/07/2023	Telephone: 916-445-9379
Date Made Active in Reports: 02/05/2024	Last EDR Contact: 02/06/2024
Number of Days to Update: 90	Next Scheduled EDR Contact: 05/20/2024
	Data Release Frequency: Quarterly

GOVERNMENT RECORDS SEARCHED / DATA CURRENCY TRACKING

PEST LIC: Pesticide Regulation Licenses Listing

A listing of licenses and certificates issued by the Department of Pesticide Regulation. The DPR issues licenses and/or certificates to: Persons and businesses that apply or sell pesticides; Pest control dealers and brokers; Persons who advise on agricultural pesticide applications.

Date of Government Version: 11/22/2023	Source: Department of Pesticide Regulation
Date Data Arrived at EDR: 11/22/2023	Telephone: 916-445-4038
Date Made Active in Reports: 02/16/2024	Last EDR Contact: 02/27/2024
Number of Days to Update: 86	Next Scheduled EDR Contact: 06/10/2024
	Data Release Frequency: Quarterly

PROC: Certified Processors Database

A listing of certified processors.

Date of Government Version: 11/29/2023	Source: Department of Conservation
Date Data Arrived at EDR: 11/29/2023	Telephone: 916-323-3836
Date Made Active in Reports: 02/23/2024	Last EDR Contact: 03/05/2024
Number of Days to Update: 86	Next Scheduled EDR Contact: 06/17/2024
	Data Release Frequency: Quarterly

NOTIFY 65: Proposition 65 Records

Listings of all Proposition 65 incidents reported to counties by the State Water Resources Control Board and the Regional Water Quality Control Board. This database is no longer updated by the reporting agency.

Date of Government Version: 12/06/2023	Source: State Water Resources Control Board
Date Data Arrived at EDR: 12/06/2023	Telephone: 916-445-3846
Date Made Active in Reports: 02/29/2024	Last EDR Contact: 03/08/2024
Number of Days to Update: 85	Next Scheduled EDR Contact: 06/24/2024
	Data Release Frequency: No Update Planned

SAN JOSE HAZMAT: Hazardous Material Facilities

Hazardous material facilities, including underground storage tank sites.

Date of Government Version: 11/03/2020	Source: City of San Jose Fire Department
Date Data Arrived at EDR: 11/05/2020	Telephone: 408-535-7694
Date Made Active in Reports: 01/26/2021	Last EDR Contact: 01/29/2024
Number of Days to Update: 82	Next Scheduled EDR Contact: 05/13/2024
	Data Release Frequency: Annually

SANTA CRUZ CO SITE MITI: Site Mitigation Listing

Sites may become contaminated with toxic chemicals through illegal dumping or disposal, from leaking underground storage tanks, or through industrial or commercial activities. The goal of the site mitigation program is to protect the public health and the environment while facilitating completion of contaminated site clean-up projects in a timely manner.

Date of Government Version: 12/03/2018	Source: Santa Cruz Environmental Health Services
Date Data Arrived at EDR: 06/23/2023	Telephone: 831-454-2761
Date Made Active in Reports: 07/13/2023	Last EDR Contact: 02/09/2024
Number of Days to Update: 20	Next Scheduled EDR Contact: 05/27/2024
	Data Release Frequency: Varies

UIC: UIC Listing

A listing of wells identified as underground injection wells, in the California Oil and Gas Wells database.

Date of Government Version: 11/29/2023	Source: Department of Conservation
Date Data Arrived at EDR: 11/29/2023	Telephone: 916-445-2408
Date Made Active in Reports: 02/27/2024	Last EDR Contact: 03/05/2024
Number of Days to Update: 90	Next Scheduled EDR Contact: 06/17/2024
	Data Release Frequency: Varies

GOVERNMENT RECORDS SEARCHED / DATA CURRENCY TRACKING

UIC GEO: Underground Injection Control Sites (GEOTRACKER)

Underground control injection sites

Date of Government Version: 12/04/2023
Date Data Arrived at EDR: 12/05/2023
Date Made Active in Reports: 02/28/2024
Number of Days to Update: 85

Source: State Water Resource Control Board
Telephone: 866-480-1028
Last EDR Contact: 03/05/2024
Next Scheduled EDR Contact: 06/17/2024
Data Release Frequency: Varies

WASTEWATER PITS: Oil Wastewater Pits Listing

Water officials discovered that oil producers have been dumping chemical-laden wastewater into hundreds of unlined pits that are operating without proper permits. Inspections completed by the Central Valley Regional Water Quality Control Board revealed the existence of previously unidentified waste sites. The water boards review found that more than one-third of the region's active disposal pits are operating without permission.

Date of Government Version: 02/11/2021
Date Data Arrived at EDR: 07/01/2021
Date Made Active in Reports: 09/29/2021
Number of Days to Update: 90

Source: RWQCB, Central Valley Region
Telephone: 559-445-5577
Last EDR Contact: 01/05/2024
Next Scheduled EDR Contact: 04/15/2024
Data Release Frequency: Varies

WDS: Waste Discharge System

Sites which have been issued waste discharge requirements.

Date of Government Version: 06/19/2007
Date Data Arrived at EDR: 06/20/2007
Date Made Active in Reports: 06/29/2007
Number of Days to Update: 9

Source: State Water Resources Control Board
Telephone: 916-341-5227
Last EDR Contact: 02/09/2024
Next Scheduled EDR Contact: 05/27/2024
Data Release Frequency: No Update Planned

WIP: Well Investigation Program Case List

Well Investigation Program case in the San Gabriel and San Fernando Valley area.

Date of Government Version: 07/03/2009
Date Data Arrived at EDR: 07/21/2009
Date Made Active in Reports: 08/03/2009
Number of Days to Update: 13

Source: Los Angeles Water Quality Control Board
Telephone: 213-576-6726
Last EDR Contact: 03/15/2024
Next Scheduled EDR Contact: 07/01/2024
Data Release Frequency: No Update Planned

MILITARY PRIV SITES: Military Privatized Sites (GEOTRACKER)

Military privatized sites

Date of Government Version: 12/04/2023
Date Data Arrived at EDR: 12/05/2023
Date Made Active in Reports: 02/28/2024
Number of Days to Update: 85

Source: State Water Resources Control Board
Telephone: 866-480-1028
Last EDR Contact: 03/05/2024
Next Scheduled EDR Contact: 06/17/2024
Data Release Frequency: Varies

PROJECT: Project Sites (GEOTRACKER)

Projects sites

Date of Government Version: 12/04/2023
Date Data Arrived at EDR: 12/05/2023
Date Made Active in Reports: 02/28/2024
Number of Days to Update: 85

Source: State Water Resources Control Board
Telephone: 866-480-1028
Last EDR Contact: 03/05/2024
Next Scheduled EDR Contact: 06/17/2024
Data Release Frequency: Varies

WDR: Waste Discharge Requirements Listing

In general, the Waste Discharge Requirements (WDRs) Program (sometimes also referred to as the "Non Chapter 15 (Non 15) Program") regulates point discharges that are exempt pursuant to Subsection 20090 of Title 27 and not subject to the Federal Water Pollution Control Act. Exemptions from Title 27 may be granted for nine categories of discharges (e.g., sewage, wastewater, etc.) that meet, and continue to meet, the preconditions listed for each specific exemption. The scope of the WDRs Program also includes the discharge of wastes classified as inert, pursuant to section 20230 of Title 27.

GOVERNMENT RECORDS SEARCHED / DATA CURRENCY TRACKING

Date of Government Version: 11/29/2023
Date Data Arrived at EDR: 11/29/2023
Date Made Active in Reports: 02/22/2024
Number of Days to Update: 85

Source: State Water Resources Control Board
Telephone: 916-341-5810
Last EDR Contact: 03/05/2024
Next Scheduled EDR Contact: 06/17/2024
Data Release Frequency: Quarterly

CIWQS: California Integrated Water Quality System

The California Integrated Water Quality System (CIWQS) is a computer system used by the State and Regional Water Quality Control Boards to track information about places of environmental interest, manage permits and other orders, track inspections, and manage violations and enforcement activities.

Date of Government Version: 11/22/2023
Date Data Arrived at EDR: 11/22/2023
Date Made Active in Reports: 02/16/2024
Number of Days to Update: 86

Source: State Water Resources Control Board
Telephone: 866-794-4977
Last EDR Contact: 02/27/2024
Next Scheduled EDR Contact: 06/10/2024
Data Release Frequency: Varies

CERS: CalEPA Regulated Site Portal Data

The CalEPA Regulated Site Portal database combines data about environmentally regulated sites and facilities in California into a single database. It combines data from a variety of state and federal databases, and provides an overview of regulated activities across the spectrum of environmental programs for any given location in California. These activities include hazardous materials and waste, state and federal cleanups, impacted ground and surface waters, and toxic materials

Date of Government Version: 10/16/2023
Date Data Arrived at EDR: 10/17/2023
Date Made Active in Reports: 01/09/2024
Number of Days to Update: 84

Source: California Environmental Protection Agency
Telephone: 916-323-2514
Last EDR Contact: 01/16/2024
Next Scheduled EDR Contact: 04/29/2024
Data Release Frequency: Varies

NON-CASE INFO: Non-Case Information Sites (GEOTRACKER)

Non-Case Information sites

Date of Government Version: 12/04/2023
Date Data Arrived at EDR: 12/05/2023
Date Made Active in Reports: 02/28/2024
Number of Days to Update: 85

Source: State Water Resources Control Board
Telephone: 866-480-1028
Last EDR Contact: 03/05/2024
Next Scheduled EDR Contact: 06/17/2024
Data Release Frequency: Varies

OTHER OIL GAS: Other Oil & Gas Projects Sites (GEOTRACKER)

Other Oil & Gas Projects sites

Date of Government Version: 12/04/2023
Date Data Arrived at EDR: 12/05/2023
Date Made Active in Reports: 02/28/2024
Number of Days to Update: 85

Source: State Water Resources Control Board
Telephone: 866-480-1028
Last EDR Contact: 03/05/2024
Next Scheduled EDR Contact: 06/17/2024
Data Release Frequency: Varies

PROD WATER PONDS: Produced Water Ponds Sites (GEOTRACKER)

Produced water ponds sites

Date of Government Version: 12/04/2023
Date Data Arrived at EDR: 12/05/2023
Date Made Active in Reports: 02/28/2024
Number of Days to Update: 85

Source: State Water Resources Control Board
Telephone: 866-480-1028
Last EDR Contact: 03/05/2024
Next Scheduled EDR Contact: 06/17/2024
Data Release Frequency: Varies

SAMPLING POINT: Sampling Point ? Public Sites (GEOTRACKER)

Sampling point - public sites

GOVERNMENT RECORDS SEARCHED / DATA CURRENCY TRACKING

Date of Government Version: 12/04/2023
Date Data Arrived at EDR: 12/05/2023
Date Made Active in Reports: 02/28/2024
Number of Days to Update: 85

Source: State Water Resources Control Board
Telephone: 866-480-1028
Last EDR Contact: 03/05/2024
Next Scheduled EDR Contact: 06/17/2024
Data Release Frequency: Varies

WELL STIM PROJ: Well Stimulation Project (GEOTRACKER)

Includes areas of groundwater monitoring plans, a depiction of the monitoring network, and the facilities, boundaries, and subsurface characteristics of the oilfield and the features (oil and gas wells, produced water ponds, UIC wells, water supply wells, etc?) being monitored

Date of Government Version: 12/04/2023
Date Data Arrived at EDR: 12/05/2023
Date Made Active in Reports: 02/28/2024
Number of Days to Update: 85

Source: State Water Resources Control Board
Telephone: 866-480-1028
Last EDR Contact: 03/05/2024
Next Scheduled EDR Contact: 06/17/2024
Data Release Frequency: Varies

UST FINDER RELEASE: UST Finder Releases Database

US EPA's UST Finder data is a national composite of leaking underground storage tanks. This data contains information about, and locations of, leaking underground storage tanks. Data was collected from state sources and standardized into a national profile by EPA's Office of Underground Storage Tanks, Office of Research and Development, and the Association of State and Territorial Solid Waste Management Officials.

Date of Government Version: 06/08/2023
Date Data Arrived at EDR: 10/31/2023
Date Made Active in Reports: 01/18/2024
Number of Days to Update: 79

Source: Environmental Protection Agency
Telephone: 202-564-0394
Last EDR Contact: 02/09/2024
Next Scheduled EDR Contact: 05/20/2024
Data Release Frequency: Semi-Annually

UST FINDER: UST Finder Database

EPA developed UST Finder, a web map application containing a comprehensive, state-sourced national map of underground storage tank (UST) and leaking UST (LUST) data. It provides the attributes and locations of active and closed USTs, UST facilities, and LUST sites from states and from Tribal lands and US territories. UST Finder contains information about proximity of UST facilities and LUST sites to: surface and groundwater public drinking water protection areas; estimated number of private domestic wells and number of people living nearby; and flooding and wildfires.

Date of Government Version: 06/08/2023
Date Data Arrived at EDR: 10/04/2023
Date Made Active in Reports: 01/18/2024
Number of Days to Update: 106

Source: Environmental Protection Agency
Telephone: 202-564-0394
Last EDR Contact: 02/09/2024
Next Scheduled EDR Contact: 05/20/2024
Data Release Frequency: Varies

EDR HIGH RISK HISTORICAL RECORDS

EDR Exclusive Records

EDR MGP: EDR Proprietary Manufactured Gas Plants

The EDR Proprietary Manufactured Gas Plant Database includes records of coal gas plants (manufactured gas plants) compiled by EDR's researchers. Manufactured gas sites were used in the United States from the 1800's to 1950's to produce a gas that could be distributed and used as fuel. These plants used whale oil, rosin, coal, or a mixture of coal, oil, and water that also produced a significant amount of waste. Many of the byproducts of the gas production, such as coal tar (oily waste containing volatile and non-volatile chemicals), sludges, oils and other compounds are potentially hazardous to human health and the environment. The byproduct from this process was frequently disposed of directly at the plant site and can remain or spread slowly, serving as a continuous source of soil and groundwater contamination.

Date of Government Version: N/A
Date Data Arrived at EDR: N/A
Date Made Active in Reports: N/A
Number of Days to Update: N/A

Source: EDR, Inc.
Telephone: N/A
Last EDR Contact: N/A
Next Scheduled EDR Contact: N/A
Data Release Frequency: No Update Planned

GOVERNMENT RECORDS SEARCHED / DATA CURRENCY TRACKING

EDR Hist Auto: EDR Exclusive Historical Auto Stations

EDR has searched selected national collections of business directories and has collected listings of potential gas station/filling station/service station sites that were available to EDR researchers. EDR's review was limited to those categories of sources that might, in EDR's opinion, include gas station/filling station/service station establishments. The categories reviewed included, but were not limited to gas, gas station, gasoline station, filling station, auto, automobile repair, auto service station, service station, etc. This database falls within a category of information EDR classifies as "High Risk Historical Records", or HRHR. EDR's HRHR effort presents unique and sometimes proprietary data about past sites and operations that typically create environmental concerns, but may not show up in current government records searches.

Date of Government Version: N/A	Source: EDR, Inc.
Date Data Arrived at EDR: N/A	Telephone: N/A
Date Made Active in Reports: N/A	Last EDR Contact: N/A
Number of Days to Update: N/A	Next Scheduled EDR Contact: N/A
	Data Release Frequency: Varies

EDR Hist Cleaner: EDR Exclusive Historical Cleaners

EDR has searched selected national collections of business directories and has collected listings of potential dry cleaner sites that were available to EDR researchers. EDR's review was limited to those categories of sources that might, in EDR's opinion, include dry cleaning establishments. The categories reviewed included, but were not limited to dry cleaners, cleaners, laundry, laundromat, cleaning/laundry, wash & dry etc. This database falls within a category of information EDR classifies as "High Risk Historical Records", or HRHR. EDR's HRHR effort presents unique and sometimes proprietary data about past sites and operations that typically create environmental concerns, but may not show up in current government records searches.

Date of Government Version: N/A	Source: EDR, Inc.
Date Data Arrived at EDR: N/A	Telephone: N/A
Date Made Active in Reports: N/A	Last EDR Contact: N/A
Number of Days to Update: N/A	Next Scheduled EDR Contact: N/A
	Data Release Frequency: Varies

EDR RECOVERED GOVERNMENT ARCHIVES

Exclusive Recovered Govt. Archives

RGA LF: Recovered Government Archive Solid Waste Facilities List

The EDR Recovered Government Archive Landfill database provides a list of landfills derived from historical databases and includes many records that no longer appear in current government lists. Compiled from Records formerly available from the Department of Resources Recycling and Recovery in California.

Date of Government Version: N/A	Source: Department of Resources Recycling and Recovery
Date Data Arrived at EDR: 07/01/2013	Telephone: N/A
Date Made Active in Reports: 01/13/2014	Last EDR Contact: 06/01/2012
Number of Days to Update: 196	Next Scheduled EDR Contact: N/A
	Data Release Frequency: Varies

RGA LUST: Recovered Government Archive Leaking Underground Storage Tank

The EDR Recovered Government Archive Leaking Underground Storage Tank database provides a list of LUST incidents derived from historical databases and includes many records that no longer appear in current government lists. Compiled from Records formerly available from the State Water Resources Control Board in California.

Date of Government Version: N/A	Source: State Water Resources Control Board
Date Data Arrived at EDR: 07/01/2013	Telephone: N/A
Date Made Active in Reports: 12/30/2013	Last EDR Contact: 06/01/2012
Number of Days to Update: 182	Next Scheduled EDR Contact: N/A
	Data Release Frequency: Varies

GOVERNMENT RECORDS SEARCHED / DATA CURRENCY TRACKING

COUNTY RECORDS

ALAMEDA COUNTY:

CS ALAMEDA: Contaminated Sites

A listing of contaminated sites overseen by the Toxic Release Program (oil and groundwater contamination from chemical releases and spills) and the Leaking Underground Storage Tank Program (soil and ground water contamination from leaking petroleum USTs).

Date of Government Version: 01/09/2019
Date Data Arrived at EDR: 01/11/2019
Date Made Active in Reports: 03/05/2019
Number of Days to Update: 53

Source: Alameda County Environmental Health Services
Telephone: 510-567-6700
Last EDR Contact: 12/26/2023
Next Scheduled EDR Contact: 04/15/2024
Data Release Frequency: Semi-Annually

UST ALAMEDA: Underground Tanks

Underground storage tank sites located in Alameda county.

Date of Government Version: 09/27/2023
Date Data Arrived at EDR: 09/28/2023
Date Made Active in Reports: 12/18/2023
Number of Days to Update: 81

Source: Alameda County Environmental Health Services
Telephone: 510-567-6700
Last EDR Contact: 12/26/2023
Next Scheduled EDR Contact: 04/15/2024
Data Release Frequency: Semi-Annually

AMADOR COUNTY:

CUPA AMADOR: CUPA Facility List

Cupa Facility List

Date of Government Version: 04/27/2023
Date Data Arrived at EDR: 04/27/2023
Date Made Active in Reports: 07/13/2023
Number of Days to Update: 77

Source: Amador County Environmental Health
Telephone: 209-223-6439
Last EDR Contact: 04/26/2023
Next Scheduled EDR Contact: 05/13/2024
Data Release Frequency: Varies

BUTTE COUNTY:

CUPA BUTTE: CUPA Facility Listing

Cupa facility list.

Date of Government Version: 04/21/2017
Date Data Arrived at EDR: 04/25/2017
Date Made Active in Reports: 08/09/2017
Number of Days to Update: 106

Source: Public Health Department
Telephone: 530-538-7149
Last EDR Contact: 12/26/2023
Next Scheduled EDR Contact: 04/15/2024
Data Release Frequency: No Update Planned

CALVERAS COUNTY:

CUPA CALVERAS: CUPA Facility Listing

Cupa Facility Listing

Date of Government Version: 12/18/2023
Date Data Arrived at EDR: 12/18/2023
Date Made Active in Reports: 03/13/2024
Number of Days to Update: 86

Source: Calveras County Environmental Health
Telephone: 209-754-6399
Last EDR Contact: 03/15/2024
Next Scheduled EDR Contact: 07/01/2024
Data Release Frequency: Quarterly

COLUSA COUNTY:

GOVERNMENT RECORDS SEARCHED / DATA CURRENCY TRACKING

CUPA COLUSA: CUPA Facility List Cupa facility list.

Date of Government Version: 04/06/2020
Date Data Arrived at EDR: 04/23/2020
Date Made Active in Reports: 07/10/2020
Number of Days to Update: 78

Source: Health & Human Services
Telephone: 530-458-0396
Last EDR Contact: 01/29/2024
Next Scheduled EDR Contact: 05/13/2024
Data Release Frequency: Semi-Annually

CONTRA COSTA COUNTY:

SL CONTRA COSTA: Site List

List includes sites from the underground tank, hazardous waste generator and business plan/2185 programs.

Date of Government Version: 10/20/2023
Date Data Arrived at EDR: 10/24/2023
Date Made Active in Reports: 01/16/2024
Number of Days to Update: 84

Source: Contra Costa Health Services Department
Telephone: 925-646-2286
Last EDR Contact: 01/22/2024
Next Scheduled EDR Contact: 05/06/2024
Data Release Frequency: Semi-Annually

DEL NORTE COUNTY:

CUPA DEL NORTE: CUPA Facility List Cupa Facility list

Date of Government Version: 10/24/2023
Date Data Arrived at EDR: 10/25/2023
Date Made Active in Reports: 01/16/2024
Number of Days to Update: 83

Source: Del Norte County Environmental Health Division
Telephone: 707-465-0426
Last EDR Contact: 02/05/2024
Next Scheduled EDR Contact: 05/06/2024
Data Release Frequency: Varies

EL DORADO COUNTY:

CUPA EL DORADO: CUPA Facility List CUPA facility list.

Date of Government Version: 08/08/2022
Date Data Arrived at EDR: 08/09/2022
Date Made Active in Reports: 09/01/2022
Number of Days to Update: 23

Source: El Dorado County Environmental Management Department
Telephone: 530-621-6623
Last EDR Contact: 01/22/2024
Next Scheduled EDR Contact: 05/06/2024
Data Release Frequency: Varies

FRESNO COUNTY:

CUPA FRESNO: CUPA Resources List

Certified Unified Program Agency. CUPA's are responsible for implementing a unified hazardous materials and hazardous waste management regulatory program. The agency provides oversight of businesses that deal with hazardous materials, operate underground storage tanks or aboveground storage tanks.

Date of Government Version: 06/28/2021
Date Data Arrived at EDR: 12/21/2021
Date Made Active in Reports: 03/03/2022
Number of Days to Update: 72

Source: Dept. of Community Health
Telephone: 559-445-3271
Last EDR Contact: 12/26/2023
Next Scheduled EDR Contact: 04/08/2024
Data Release Frequency: Semi-Annually

GLENN COUNTY:

GOVERNMENT RECORDS SEARCHED / DATA CURRENCY TRACKING

CUPA GLENN: CUPA Facility List
Cupa facility list

Date of Government Version: 01/22/2018
Date Data Arrived at EDR: 01/24/2018
Date Made Active in Reports: 03/14/2018
Number of Days to Update: 49

Source: Glenn County Air Pollution Control District
Telephone: 830-934-6500
Last EDR Contact: 01/11/2024
Next Scheduled EDR Contact: 04/29/2024
Data Release Frequency: No Update Planned

HUMBOLDT COUNTY:

CUPA HUMBOLDT: CUPA Facility List
CUPA facility list.

Date of Government Version: 08/12/2021
Date Data Arrived at EDR: 08/12/2021
Date Made Active in Reports: 11/08/2021
Number of Days to Update: 88

Source: Humboldt County Environmental Health
Telephone: N/A
Last EDR Contact: 02/09/2024
Next Scheduled EDR Contact: 05/27/2024
Data Release Frequency: Semi-Annually

IMPERIAL COUNTY:

CUPA IMPERIAL: CUPA Facility List
Cupa facility list.

Date of Government Version: 10/10/2023
Date Data Arrived at EDR: 10/11/2023
Date Made Active in Reports: 01/04/2024
Number of Days to Update: 85

Source: San Diego Border Field Office
Telephone: 760-339-2777
Last EDR Contact: 01/11/2024
Next Scheduled EDR Contact: 04/29/2024
Data Release Frequency: Varies

INYO COUNTY:

CUPA INYO: CUPA Facility List
Cupa facility list.

Date of Government Version: 04/02/2018
Date Data Arrived at EDR: 04/03/2018
Date Made Active in Reports: 06/14/2018
Number of Days to Update: 72

Source: Inyo County Environmental Health Services
Telephone: 760-878-0238
Last EDR Contact: 02/09/2024
Next Scheduled EDR Contact: 05/27/2024
Data Release Frequency: Varies

KERN COUNTY:

CUPA KERN: CUPA Facility List
A listing of sites included in the Kern County Hazardous Material Business Plan.

Date of Government Version: 10/30/2023
Date Data Arrived at EDR: 11/01/2023
Date Made Active in Reports: 01/23/2024
Number of Days to Update: 83

Source: Kern County Public Health
Telephone: 661-321-3000
Last EDR Contact: 02/12/2024
Next Scheduled EDR Contact: 05/13/2024
Data Release Frequency: Varies

UST KERN: Underground Storage Tank Sites & Tank Listing
Kern County Sites and Tanks Listing.

GOVERNMENT RECORDS SEARCHED / DATA CURRENCY TRACKING

Date of Government Version: 10/30/2023
Date Data Arrived at EDR: 11/01/2023
Date Made Active in Reports: 01/23/2024
Number of Days to Update: 83

Source: Kern County Environment Health Services Department
Telephone: 661-862-8700
Last EDR Contact: 02/12/2024
Next Scheduled EDR Contact: 05/13/2024
Data Release Frequency: Quarterly

KINGS COUNTY:

CUPA KINGS: CUPA Facility List

A listing of sites included in the county's Certified Unified Program Agency database. California's Secretary for Environmental Protection established the unified hazardous materials and hazardous waste regulatory program as required by chapter 6.11 of the California Health and Safety Code. The Unified Program consolidates the administration, permits, inspections, and enforcement activities.

Date of Government Version: 12/03/2020
Date Data Arrived at EDR: 01/26/2021
Date Made Active in Reports: 04/14/2021
Number of Days to Update: 78

Source: Kings County Department of Public Health
Telephone: 559-584-1411
Last EDR Contact: 02/09/2024
Next Scheduled EDR Contact: 05/27/2024
Data Release Frequency: Varies

LAKE COUNTY:

CUPA LAKE: CUPA Facility List

Cupa facility list

Date of Government Version: 10/27/2023
Date Data Arrived at EDR: 11/01/2023
Date Made Active in Reports: 11/21/2023
Number of Days to Update: 20

Source: Lake County Environmental Health
Telephone: 707-263-1164
Last EDR Contact: 01/09/2024
Next Scheduled EDR Contact: 04/22/2024
Data Release Frequency: Varies

LASSEN COUNTY:

CUPA LASSEN: CUPA Facility List

Cupa facility list

Date of Government Version: 07/31/2020
Date Data Arrived at EDR: 08/21/2020
Date Made Active in Reports: 11/09/2020
Number of Days to Update: 80

Source: Lassen County Environmental Health
Telephone: 530-251-8528
Last EDR Contact: 01/11/2024
Next Scheduled EDR Contact: 04/29/2024
Data Release Frequency: Varies

LOS ANGELES COUNTY:

AOCONCERN: Key Areas of Concerns in Los Angeles County

San Gabriel Valley areas where VOC contamination is at or above the MCL as designated by region 9 EPA office. Date of Government Version: 3/30/2009 Exide Site area is a cleanup plan of lead-impacted soil surrounding the former Exide Facility as designated by the DTSC. Date of Government Version: 7/17/2017

Date of Government Version: 03/30/2009
Date Data Arrived at EDR: 03/31/2009
Date Made Active in Reports: 10/23/2009
Number of Days to Update: 206

Source: N/A
Telephone: N/A
Last EDR Contact: 03/08/2024
Next Scheduled EDR Contact: 06/24/2024
Data Release Frequency: No Update Planned

GOVERNMENT RECORDS SEARCHED / DATA CURRENCY TRACKING

HMS LOS ANGELES: HMS: Street Number List

Industrial Waste and Underground Storage Tank Sites.

Date of Government Version: 10/01/2023
Date Data Arrived at EDR: 10/06/2023
Date Made Active in Reports: 12/27/2023
Number of Days to Update: 82

Source: Department of Public Works
Telephone: 626-458-3517
Last EDR Contact: 01/11/2024
Next Scheduled EDR Contact: 04/15/2024
Data Release Frequency: Semi-Annually

LF LOS ANGELES: List of Solid Waste Facilities Solid Waste Facilities in Los Angeles County.

Date of Government Version: 10/09/2023
Date Data Arrived at EDR: 10/09/2023
Date Made Active in Reports: 12/27/2023
Number of Days to Update: 79

Source: La County Department of Public Works
Telephone: 818-458-5185
Last EDR Contact: 01/10/2024
Next Scheduled EDR Contact: 04/22/2024
Data Release Frequency: Varies

LF LOS ANGELES CITY: City of Los Angeles Landfills

Landfills owned and maintained by the City of Los Angeles.

Date of Government Version: 12/31/2022
Date Data Arrived at EDR: 01/12/2023
Date Made Active in Reports: 03/29/2023
Number of Days to Update: 76

Source: Engineering & Construction Division
Telephone: 213-473-7869
Last EDR Contact: 01/04/2024
Next Scheduled EDR Contact: 04/22/2024
Data Release Frequency: Varies

LOS ANGELES AST: Active & Inactive AST Inventory

A listing of active & inactive above ground petroleum storage tank site locations, located in the City of Los Angeles.

Date of Government Version: 06/01/2019
Date Data Arrived at EDR: 06/25/2019
Date Made Active in Reports: 08/22/2019
Number of Days to Update: 58

Source: Los Angeles Fire Department
Telephone: 213-978-3800
Last EDR Contact: 12/13/2023
Next Scheduled EDR Contact: 04/01/2024
Data Release Frequency: Varies

LOS ANGELES CO LF METHANE: Methane Producing Landfills

This data was created on April 30, 2012 to represent known disposal sites in Los Angeles County that may produce and emanate methane gas. The shapefile contains disposal sites within Los Angeles County that once accepted degradable refuse material. Information used to create this data was extracted from a landfill survey performed by County Engineers (Major Waste System Map, 1973) as well as historical records from CalRecycle, Regional Water Quality Control Board, and Los Angeles County Department of Public Health

Date of Government Version: 04/13/2023
Date Data Arrived at EDR: 07/13/2023
Date Made Active in Reports: 09/27/2023
Number of Days to Update: 76

Source: Los Angeles County Department of Public Works
Telephone: 626-458-6973
Last EDR Contact: 01/11/2024
Next Scheduled EDR Contact: 04/22/2024
Data Release Frequency: No Update Planned

LOS ANGELES HM: Active & Inactive Hazardous Materials Inventory

A listing of active & inactive hazardous materials facility locations, located in the City of Los Angeles.

Date of Government Version: 12/01/2023
Date Data Arrived at EDR: 12/13/2023
Date Made Active in Reports: 12/14/2023
Number of Days to Update: 1

Source: Los Angeles Fire Department
Telephone: 213-978-3800
Last EDR Contact: 12/13/2023
Next Scheduled EDR Contact: 04/01/2024
Data Release Frequency: Varies

GOVERNMENT RECORDS SEARCHED / DATA CURRENCY TRACKING

LOS ANGELES UST: Active & Inactive UST Inventory

A listing of active & inactive underground storage tank site locations and underground storage tank historical sites, located in the City of Los Angeles.

Date of Government Version: 12/01/2023	Source: Los Angeles Fire Department
Date Data Arrived at EDR: 12/13/2023	Telephone: 213-978-3800
Date Made Active in Reports: 03/07/2024	Last EDR Contact: 12/13/2023
Number of Days to Update: 85	Next Scheduled EDR Contact: 04/01/2024
	Data Release Frequency: Varies

SITE MIT LOS ANGELES: Site Mitigation List

Industrial sites that have had some sort of spill or complaint.

Date of Government Version: 07/11/2023	Source: Community Health Services
Date Data Arrived at EDR: 10/17/2023	Telephone: 323-890-7806
Date Made Active in Reports: 01/09/2024	Last EDR Contact: 01/19/2024
Number of Days to Update: 84	Next Scheduled EDR Contact: 04/29/2024
	Data Release Frequency: Annually

UST EL SEGUNDO: City of El Segundo Underground Storage Tank

Underground storage tank sites located in El Segundo city.

Date of Government Version: 01/21/2017	Source: City of El Segundo Fire Department
Date Data Arrived at EDR: 04/19/2017	Telephone: 310-524-2236
Date Made Active in Reports: 05/10/2017	Last EDR Contact: 01/04/2024
Number of Days to Update: 21	Next Scheduled EDR Contact: 04/22/2024
	Data Release Frequency: No Update Planned

UST LONG BEACH: City of Long Beach Underground Storage Tank

Underground storage tank sites located in the city of Long Beach.

Date of Government Version: 04/22/2019	Source: City of Long Beach Fire Department
Date Data Arrived at EDR: 04/23/2019	Telephone: 562-570-2563
Date Made Active in Reports: 06/27/2019	Last EDR Contact: 01/11/2024
Number of Days to Update: 65	Next Scheduled EDR Contact: 04/29/2024
	Data Release Frequency: Varies

UST TORRANCE: City of Torrance Underground Storage Tank

Underground storage tank sites located in the city of Torrance.

Date of Government Version: 04/12/2023	Source: City of Torrance Fire Department
Date Data Arrived at EDR: 05/02/2023	Telephone: 310-618-2973
Date Made Active in Reports: 06/13/2023	Last EDR Contact: 01/11/2024
Number of Days to Update: 42	Next Scheduled EDR Contact: 04/29/2024
	Data Release Frequency: Semi-Annually

MADERA COUNTY:

CUPA MADERA: CUPA Facility List

A listing of sites included in the county's Certified Unified Program Agency database. California's Secretary for Environmental Protection established the unified hazardous materials and hazardous waste regulatory program as required by chapter 6.11 of the California Health and Safety Code. The Unified Program consolidates the administration, permits, inspections, and enforcement activities.

Date of Government Version: 08/10/2020	Source: Madera County Environmental Health
Date Data Arrived at EDR: 08/12/2020	Telephone: 559-675-7823
Date Made Active in Reports: 10/23/2020	Last EDR Contact: 02/09/2024
Number of Days to Update: 72	Next Scheduled EDR Contact: 05/27/2024
	Data Release Frequency: Varies

MARIN COUNTY:

GOVERNMENT RECORDS SEARCHED / DATA CURRENCY TRACKING

UST MARIN: Underground Storage Tank Sites
Currently permitted USTs in Marin County.

Date of Government Version: 09/26/2018
Date Data Arrived at EDR: 10/04/2018
Date Made Active in Reports: 11/02/2018
Number of Days to Update: 29

Source: Public Works Department Waste Management
Telephone: 415-473-6647
Last EDR Contact: 12/18/2023
Next Scheduled EDR Contact: 04/08/2024
Data Release Frequency: Semi-Annually

MENDOCINO COUNTY:

UST MENDOCINO: Mendocino County UST Database
A listing of underground storage tank locations in Mendocino County.

Date of Government Version: 09/22/2021
Date Data Arrived at EDR: 11/18/2021
Date Made Active in Reports: 11/22/2021
Number of Days to Update: 4

Source: Department of Public Health
Telephone: 707-463-4466
Last EDR Contact: 02/20/2024
Next Scheduled EDR Contact: 06/03/2024
Data Release Frequency: Annually

MERCED COUNTY:

CUPA MERCED: CUPA Facility List
CUPA facility list.

Date of Government Version: 11/15/2023
Date Data Arrived at EDR: 11/20/2023
Date Made Active in Reports: 02/15/2024
Number of Days to Update: 87

Source: Merced County Environmental Health
Telephone: 209-381-1094
Last EDR Contact: 02/12/2024
Next Scheduled EDR Contact: 05/27/2024
Data Release Frequency: Varies

MONO COUNTY:

CUPA MONO: CUPA Facility List
CUPA Facility List

Date of Government Version: 02/22/2021
Date Data Arrived at EDR: 03/02/2021
Date Made Active in Reports: 05/19/2021
Number of Days to Update: 78

Source: Mono County Health Department
Telephone: 760-932-5580
Last EDR Contact: 02/16/2024
Next Scheduled EDR Contact: 06/03/2024
Data Release Frequency: Varies

MONTEREY COUNTY:

CUPA MONTEREY: CUPA Facility Listing
CUPA Program listing from the Environmental Health Division.

Date of Government Version: 10/04/2021
Date Data Arrived at EDR: 10/06/2021
Date Made Active in Reports: 12/29/2021
Number of Days to Update: 84

Source: Monterey County Health Department
Telephone: 831-796-1297
Last EDR Contact: 01/22/2024
Next Scheduled EDR Contact: 04/08/2024
Data Release Frequency: Varies

NAPA COUNTY:

GOVERNMENT RECORDS SEARCHED / DATA CURRENCY TRACKING

LUST NAPA: Sites With Reported Contamination

A listing of leaking underground storage tank sites located in Napa county.

Date of Government Version: 01/09/2017
Date Data Arrived at EDR: 01/11/2017
Date Made Active in Reports: 03/02/2017
Number of Days to Update: 50

Source: Napa County Department of Environmental Management
Telephone: 707-253-4269
Last EDR Contact: 02/16/2024
Next Scheduled EDR Contact: 06/03/2024
Data Release Frequency: No Update Planned

UST NAPA: Closed and Operating Underground Storage Tank Sites

Underground storage tank sites located in Napa county.

Date of Government Version: 09/05/2019
Date Data Arrived at EDR: 09/09/2019
Date Made Active in Reports: 10/31/2019
Number of Days to Update: 52

Source: Napa County Department of Environmental Management
Telephone: 707-253-4269
Last EDR Contact: 02/16/2024
Next Scheduled EDR Contact: 06/03/2024
Data Release Frequency: No Update Planned

NEVADA COUNTY:

CUPA NEVADA: CUPA Facility List

CUPA facility list.

Date of Government Version: 10/31/2023
Date Data Arrived at EDR: 11/03/2023
Date Made Active in Reports: 01/23/2024
Number of Days to Update: 81

Source: Community Development Agency
Telephone: 530-265-1467
Last EDR Contact: 01/22/2024
Next Scheduled EDR Contact: 05/06/2024
Data Release Frequency: Varies

ORANGE COUNTY:

IND_SITE ORANGE: List of Industrial Site Cleanups

Petroleum and non-petroleum spills.

Date of Government Version: 10/10/2023
Date Data Arrived at EDR: 11/01/2023
Date Made Active in Reports: 01/23/2024
Number of Days to Update: 83

Source: Health Care Agency
Telephone: 714-834-3446
Last EDR Contact: 03/13/2024
Next Scheduled EDR Contact: 05/13/2024
Data Release Frequency: Annually

LUST ORANGE: List of Underground Storage Tank Cleanups

Orange County Underground Storage Tank Cleanups (LUST).

Date of Government Version: 10/10/2023
Date Data Arrived at EDR: 11/01/2023
Date Made Active in Reports: 01/23/2024
Number of Days to Update: 83

Source: Health Care Agency
Telephone: 714-834-3446
Last EDR Contact: 03/13/2024
Next Scheduled EDR Contact: 05/13/2024
Data Release Frequency: Quarterly

UST ORANGE: List of Underground Storage Tank Facilities

Orange County Underground Storage Tank Facilities (UST).

Date of Government Version: 10/10/2023
Date Data Arrived at EDR: 11/01/2023
Date Made Active in Reports: 01/23/2024
Number of Days to Update: 83

Source: Health Care Agency
Telephone: 714-834-3446
Last EDR Contact: 03/13/2024
Next Scheduled EDR Contact: 05/13/2024
Data Release Frequency: Quarterly

PLACER COUNTY:

GOVERNMENT RECORDS SEARCHED / DATA CURRENCY TRACKING

MS PLACER: Master List of Facilities

List includes aboveground tanks, underground tanks and cleanup sites.

Date of Government Version: 11/09/2023
Date Data Arrived at EDR: 11/09/2023
Date Made Active in Reports: 11/21/2023
Number of Days to Update: 12

Source: Placer County Health and Human Services
Telephone: 530-745-2363
Last EDR Contact: 02/26/2024
Next Scheduled EDR Contact: 06/10/2024
Data Release Frequency: Semi-Annually

PLUMAS COUNTY:

CUPA PLUMAS: CUPA Facility List

Plumas County CUPA Program facilities.

Date of Government Version: 03/31/2019
Date Data Arrived at EDR: 04/23/2019
Date Made Active in Reports: 06/26/2019
Number of Days to Update: 64

Source: Plumas County Environmental Health
Telephone: 530-283-6355
Last EDR Contact: 01/11/2024
Next Scheduled EDR Contact: 04/29/2024
Data Release Frequency: Varies

RIVERSIDE COUNTY:

LUST RIVERSIDE: Listing of Underground Tank Cleanup Sites

Riverside County Underground Storage Tank Cleanup Sites (LUST).

Date of Government Version: 09/29/2023
Date Data Arrived at EDR: 10/04/2023
Date Made Active in Reports: 12/27/2023
Number of Days to Update: 84

Source: Department of Environmental Health
Telephone: 951-358-5055
Last EDR Contact: 12/05/2023
Next Scheduled EDR Contact: 06/24/2024
Data Release Frequency: Quarterly

UST RIVERSIDE: Underground Storage Tank Tank List

Underground storage tank sites located in Riverside county.

Date of Government Version: 09/29/2023
Date Data Arrived at EDR: 10/04/2023
Date Made Active in Reports: 12/27/2023
Number of Days to Update: 84

Source: Department of Environmental Health
Telephone: 951-358-5055
Last EDR Contact: 03/08/2024
Next Scheduled EDR Contact: 06/24/2024
Data Release Frequency: Quarterly

SACRAMENTO COUNTY:

CS SACRAMENTO: Toxic Site Clean-Up List

List of sites where unauthorized releases of potentially hazardous materials have occurred.

Date of Government Version: 11/07/2022
Date Data Arrived at EDR: 12/21/2022
Date Made Active in Reports: 03/16/2023
Number of Days to Update: 85

Source: Sacramento County Environmental Management
Telephone: 916-875-8406
Last EDR Contact: 12/18/2023
Next Scheduled EDR Contact: 04/08/2024
Data Release Frequency: Quarterly

ML SACRAMENTO: Master Hazardous Materials Facility List

Any business that has hazardous materials on site - hazardous material storage sites, underground storage tanks, waste generators.

Date of Government Version: 11/07/2022
Date Data Arrived at EDR: 12/09/2022
Date Made Active in Reports: 03/01/2023
Number of Days to Update: 82

Source: Sacramento County Environmental Management
Telephone: 916-875-8406
Last EDR Contact: 12/18/2023
Next Scheduled EDR Contact: 04/08/2024
Data Release Frequency: Quarterly

SAN BENITO COUNTY:

GOVERNMENT RECORDS SEARCHED / DATA CURRENCY TRACKING

CUPA SAN BENITO: CUPA Facility List Cupa facility list

Date of Government Version: 01/17/2024
Date Data Arrived at EDR: 01/18/2024
Date Made Active in Reports: 01/26/2024
Number of Days to Update: 8

Source: San Benito County Environmental Health
Telephone: N/A
Last EDR Contact: 01/11/2024
Next Scheduled EDR Contact: 05/13/2024
Data Release Frequency: Varies

SAN BERNARDINO COUNTY:

PERMITS SAN BERNARDINO: Hazardous Material Permits

This listing includes underground storage tanks, medical waste handlers/generators, hazardous materials handlers, hazardous waste generators, and waste oil generators/handlers.

Date of Government Version: 11/08/2023
Date Data Arrived at EDR: 11/09/2023
Date Made Active in Reports: 02/07/2024
Number of Days to Update: 90

Source: San Bernardino County Fire Department Hazardous Materials Division
Telephone: 909-387-3041
Last EDR Contact: 01/29/2024
Next Scheduled EDR Contact: 05/12/2024
Data Release Frequency: Quarterly

SAN DIEGO COUNTY:

HMMD SAN DIEGO: Hazardous Materials Management Division Database

The database includes: HE58 - This report contains the business name, site address, business phone number, establishment 'H' permit number, type of permit, and the business status. HE17 - In addition to providing the same information provided in the HE58 listing, HE17 provides inspection dates, violations received by the establishment, hazardous waste generated, the quantity, method of storage, treatment/disposal of waste and the hauler, and information on underground storage tanks. Unauthorized Release List - Includes a summary of environmental contamination cases in San Diego County (underground tank cases, non-tank cases, groundwater contamination, and soil contamination are included.)

Date of Government Version: 11/27/2023
Date Data Arrived at EDR: 11/27/2023
Date Made Active in Reports: 02/16/2024
Number of Days to Update: 81

Source: Hazardous Materials Management Division
Telephone: 619-338-2268
Last EDR Contact: 02/27/2024
Next Scheduled EDR Contact: 06/10/2024
Data Release Frequency: Quarterly

LF SAN DIEGO: Solid Waste Facilities

San Diego County Solid Waste Facilities.

Date of Government Version: 04/04/2023
Date Data Arrived at EDR: 04/05/2023
Date Made Active in Reports: 06/27/2023
Number of Days to Update: 83

Source: Department of Health Services
Telephone: 619-338-2209
Last EDR Contact: 01/11/2024
Next Scheduled EDR Contact: 04/29/2024
Data Release Frequency: Varies

SAN DIEGO CO LOP: Local Oversight Program Listing

A listing of all LOP release sites that are or were under the County of San Diego's jurisdiction. Included are closed or transferred cases, open cases, and cases that did not have a case type indicated. The cases without a case type are mostly complaints; however, some of them could be LOP cases.

Date of Government Version: 07/22/2021
Date Data Arrived at EDR: 10/19/2021
Date Made Active in Reports: 01/13/2022
Number of Days to Update: 86

Source: Department of Environmental Health
Telephone: 858-505-6874
Last EDR Contact: 01/11/2024
Next Scheduled EDR Contact: 04/29/2024
Data Release Frequency: Varies

GOVERNMENT RECORDS SEARCHED / DATA CURRENCY TRACKING

SAN DIEGO CO SAM: Environmental Case Listing

The listing contains all underground tank release cases and projects pertaining to properties contaminated with hazardous substances that are actively under review by the Site Assessment and Mitigation Program.

Date of Government Version: 03/23/2010	Source: San Diego County Department of Environmental Health
Date Data Arrived at EDR: 06/15/2010	Telephone: 619-338-2371
Date Made Active in Reports: 07/09/2010	Last EDR Contact: 02/23/2024
Number of Days to Update: 24	Next Scheduled EDR Contact: 06/10/2024
	Data Release Frequency: No Update Planned

SAN FRANCISCO COUNTY:

CUPA SAN FRANCISCO CO: CUPA Facility Listing

Cupa facilities

Date of Government Version: 10/30/2023	Source: San Francisco County Department of Environmental Health
Date Data Arrived at EDR: 11/01/2023	Telephone: 415-252-3896
Date Made Active in Reports: 01/23/2024	Last EDR Contact: 01/29/2024
Number of Days to Update: 83	Next Scheduled EDR Contact: 05/13/2024
	Data Release Frequency: Varies

LUST SAN FRANCISCO: Local Oversight Facilities

A listing of leaking underground storage tank sites located in San Francisco county.

Date of Government Version: 09/19/2008	Source: Department Of Public Health San Francisco County
Date Data Arrived at EDR: 09/19/2008	Telephone: 415-252-3920
Date Made Active in Reports: 09/29/2008	Last EDR Contact: 01/29/2024
Number of Days to Update: 10	Next Scheduled EDR Contact: 05/13/2024
	Data Release Frequency: No Update Planned

UST SAN FRANCISCO: Underground Storage Tank Information

Underground storage tank sites located in San Francisco county.

Date of Government Version: 10/30/2023	Source: Department of Public Health
Date Data Arrived at EDR: 11/01/2023	Telephone: 415-252-3920
Date Made Active in Reports: 01/23/2024	Last EDR Contact: 01/29/2024
Number of Days to Update: 83	Next Scheduled EDR Contact: 05/13/2024
	Data Release Frequency: Quarterly

SAN FRANCISCO COUNTY:

SAN FRANCISCO MAHER: Maher Ordinance Property Listing

a listing of properties that fall within a Maher Ordinance, for all of San Francisco

Date of Government Version: 10/15/2023	Source: San Francisco Planning
Date Data Arrived at EDR: 10/17/2023	Telephone: 628-652-7483
Date Made Active in Reports: 01/11/2024	Last EDR Contact: 01/18/2024
Number of Days to Update: 86	Next Scheduled EDR Contact: 04/29/2024
	Data Release Frequency: Varies

SAN JOAQUIN COUNTY:

UST SAN JOAQUIN: San Joaquin Co. UST

A listing of underground storage tank locations in San Joaquin county.

Date of Government Version: 06/22/2018	Source: Environmental Health Department
Date Data Arrived at EDR: 06/26/2018	Telephone: N/A
Date Made Active in Reports: 07/11/2018	Last EDR Contact: 03/08/2024
Number of Days to Update: 15	Next Scheduled EDR Contact: 06/24/2024
	Data Release Frequency: Semi-Annually

SAN LUIS OBISPO COUNTY:

GOVERNMENT RECORDS SEARCHED / DATA CURRENCY TRACKING

CUPA SAN LUIS OBISPO: CUPA Facility List Cupa Facility List.

Date of Government Version: 11/08/2023
Date Data Arrived at EDR: 11/09/2023
Date Made Active in Reports: 02/07/2024
Number of Days to Update: 90

Source: San Luis Obispo County Public Health Department
Telephone: 805-781-5596
Last EDR Contact: 02/12/2024
Next Scheduled EDR Contact: 05/27/2024
Data Release Frequency: Varies

SAN MATEO COUNTY:

BI SAN MATEO: Business Inventory

List includes Hazardous Materials Business Plan, hazardous waste generators, and underground storage tanks.

Date of Government Version: 02/20/2020
Date Data Arrived at EDR: 02/20/2020
Date Made Active in Reports: 04/24/2020
Number of Days to Update: 64

Source: San Mateo County Environmental Health Services Division
Telephone: 650-363-1921
Last EDR Contact: 03/07/2024
Next Scheduled EDR Contact: 06/17/2024
Data Release Frequency: Annually

LUST SAN MATEO: Fuel Leak List

A listing of leaking underground storage tank sites located in San Mateo county.

Date of Government Version: 03/29/2019
Date Data Arrived at EDR: 03/29/2019
Date Made Active in Reports: 05/29/2019
Number of Days to Update: 61

Source: San Mateo County Environmental Health Services Division
Telephone: 650-363-1921
Last EDR Contact: 03/01/2024
Next Scheduled EDR Contact: 06/17/2024
Data Release Frequency: Semi-Annually

SANTA BARBARA COUNTY:

CUPA SANTA BARBARA: CUPA Facility Listing

CUPA Program Listing from the Environmental Health Services division.

Date of Government Version: 09/08/2011
Date Data Arrived at EDR: 09/09/2011
Date Made Active in Reports: 10/07/2011
Number of Days to Update: 28

Source: Santa Barbara County Public Health Department
Telephone: 805-686-8167
Last EDR Contact: 02/09/2024
Next Scheduled EDR Contact: 05/27/2024
Data Release Frequency: No Update Planned

SANTA CLARA COUNTY:

CUPA SANTA CLARA: Cupa Facility List

Cupa facility list

Date of Government Version: 11/07/2023
Date Data Arrived at EDR: 11/08/2023
Date Made Active in Reports: 11/16/2023
Number of Days to Update: 8

Source: Department of Environmental Health
Telephone: 408-918-1973
Last EDR Contact: 02/12/2024
Next Scheduled EDR Contact: 05/27/2024
Data Release Frequency: Varies

HIST LUST SANTA CLARA: HIST LUST - Fuel Leak Site Activity Report

A listing of open and closed leaking underground storage tanks. This listing is no longer updated by the county. Leaking underground storage tanks are now handled by the Department of Environmental Health.

Date of Government Version: 03/29/2005
Date Data Arrived at EDR: 03/30/2005
Date Made Active in Reports: 04/21/2005
Number of Days to Update: 22

Source: Santa Clara Valley Water District
Telephone: 408-265-2600
Last EDR Contact: 03/23/2009
Next Scheduled EDR Contact: 06/22/2009
Data Release Frequency: No Update Planned

GOVERNMENT RECORDS SEARCHED / DATA CURRENCY TRACKING

LUST SANTA CLARA: LOP Listing

A listing of leaking underground storage tanks located in Santa Clara county.

Date of Government Version: 03/03/2014
Date Data Arrived at EDR: 03/05/2014
Date Made Active in Reports: 03/18/2014
Number of Days to Update: 13

Source: Department of Environmental Health
Telephone: 408-918-3417
Last EDR Contact: 02/16/2024
Next Scheduled EDR Contact: 06/03/2024
Data Release Frequency: No Update Planned

SANTA CRUZ COUNTY:

CUPA SANTA CRUZ: CUPA Facility List CUPA facility listing.

Date of Government Version: 01/21/2017
Date Data Arrived at EDR: 02/22/2017
Date Made Active in Reports: 05/23/2017
Number of Days to Update: 90

Source: Santa Cruz County Environmental Health
Telephone: 831-464-2761
Last EDR Contact: 02/09/2024
Next Scheduled EDR Contact: 05/27/2024
Data Release Frequency: Varies

SHASTA COUNTY:

CUPA SHASTA: CUPA Facility List Cupa Facility List.

Date of Government Version: 06/15/2017
Date Data Arrived at EDR: 06/19/2017
Date Made Active in Reports: 08/09/2017
Number of Days to Update: 51

Source: Shasta County Department of Resource Management
Telephone: 530-225-5789
Last EDR Contact: 02/09/2024
Next Scheduled EDR Contact: 05/27/2024
Data Release Frequency: Varies

SOLANO COUNTY:

LUST SOLANO: Leaking Underground Storage Tanks

A listing of leaking underground storage tank sites located in Solano county.

Date of Government Version: 06/04/2019
Date Data Arrived at EDR: 06/06/2019
Date Made Active in Reports: 08/13/2019
Number of Days to Update: 68

Source: Solano County Department of Environmental Management
Telephone: 707-784-6770
Last EDR Contact: 02/23/2024
Next Scheduled EDR Contact: 06/10/2024
Data Release Frequency: Quarterly

UST SOLANO: Underground Storage Tanks

Underground storage tank sites located in Solano county.

Date of Government Version: 09/15/2021
Date Data Arrived at EDR: 09/16/2021
Date Made Active in Reports: 12/09/2021
Number of Days to Update: 84

Source: Solano County Department of Environmental Management
Telephone: 707-784-6770
Last EDR Contact: 02/23/2024
Next Scheduled EDR Contact: 06/10/2024
Data Release Frequency: Quarterly

SONOMA COUNTY:

CUPA SONOMA: Cupa Facility List Cupa Facility list

GOVERNMENT RECORDS SEARCHED / DATA CURRENCY TRACKING

Date of Government Version: 07/02/2021
Date Data Arrived at EDR: 07/06/2021
Date Made Active in Reports: 07/14/2021
Number of Days to Update: 8

Source: County of Sonoma Fire & Emergency Services Department
Telephone: 707-565-1174
Last EDR Contact: 03/15/2024
Next Scheduled EDR Contact: 07/01/2024
Data Release Frequency: Varies

LUST SONOMA: Leaking Underground Storage Tank Sites

A listing of leaking underground storage tank sites located in Sonoma county.

Date of Government Version: 06/30/2021
Date Data Arrived at EDR: 06/30/2021
Date Made Active in Reports: 09/24/2021
Number of Days to Update: 86

Source: Department of Health Services
Telephone: 707-565-6565
Last EDR Contact: 03/15/2024
Next Scheduled EDR Contact: 07/01/2024
Data Release Frequency: Quarterly

STANISLAUS COUNTY:

CUPA STANISLAUS: CUPA Facility List

Cupa facility list

Date of Government Version: 02/08/2022
Date Data Arrived at EDR: 02/10/2022
Date Made Active in Reports: 05/04/2022
Number of Days to Update: 83

Source: Stanislaus County Department of Environmental Protection
Telephone: 209-525-6751
Last EDR Contact: 01/04/2024
Next Scheduled EDR Contact: 04/22/2024
Data Release Frequency: Varies

SUTTER COUNTY:

UST SUTTER: Underground Storage Tanks

Underground storage tank sites located in Sutter county.

Date of Government Version: 08/03/2023
Date Data Arrived at EDR: 08/24/2023
Date Made Active in Reports: 09/12/2023
Number of Days to Update: 19

Source: Sutter County Environmental Health Services
Telephone: 530-822-7500
Last EDR Contact: 02/26/2024
Next Scheduled EDR Contact: 06/10/2024
Data Release Frequency: Semi-Annually

TEHAMA COUNTY:

CUPA TEHAMA: CUPA Facility List

Cupa facilities

Date of Government Version: 12/05/2023
Date Data Arrived at EDR: 02/01/2024
Date Made Active in Reports: 02/28/2024
Number of Days to Update: 27

Source: Tehama County Department of Environmental Health
Telephone: 530-527-8020
Last EDR Contact: 01/29/2024
Next Scheduled EDR Contact: 05/13/2024
Data Release Frequency: Varies

TRINITY COUNTY:

CUPA TRINITY: CUPA Facility List

Cupa facility list

Date of Government Version: 10/10/2023
Date Data Arrived at EDR: 10/11/2023
Date Made Active in Reports: 01/04/2024
Number of Days to Update: 85

Source: Department of Toxic Substances Control
Telephone: 760-352-0381
Last EDR Contact: 01/11/2024
Next Scheduled EDR Contact: 04/29/2024
Data Release Frequency: Varies

TULARE COUNTY:

GOVERNMENT RECORDS SEARCHED / DATA CURRENCY TRACKING

CUPA TULARE: CUPA Facility List Cupa program facilities

Date of Government Version: 10/07/2022
Date Data Arrived at EDR: 10/07/2022
Date Made Active in Reports: 12/21/2022
Number of Days to Update: 75

Source: Tulare County Environmental Health Services Division
Telephone: 559-624-7400
Last EDR Contact: 01/29/2024
Next Scheduled EDR Contact: 05/13/2024
Data Release Frequency: Varies

TUOLUMNE COUNTY:

CUPA TUOLUMNE: CUPA Facility List Cupa facility list

Date of Government Version: 04/23/2018
Date Data Arrived at EDR: 04/25/2018
Date Made Active in Reports: 06/25/2018
Number of Days to Update: 61

Source: Divison of Environmental Health
Telephone: 209-533-5633
Last EDR Contact: 01/11/2024
Next Scheduled EDR Contact: 04/29/2024
Data Release Frequency: Varies

VENTURA COUNTY:

BWT VENTURA: Business Plan, Hazardous Waste Producers, and Operating Underground Tanks

The BWT list indicates by site address whether the Environmental Health Division has Business Plan (B), Waste Producer (W), and/or Underground Tank (T) information.

Date of Government Version: 09/26/2023
Date Data Arrived at EDR: 10/20/2023
Date Made Active in Reports: 01/11/2024
Number of Days to Update: 83

Source: Ventura County Environmental Health Division
Telephone: 805-654-2813
Last EDR Contact: 01/16/2024
Next Scheduled EDR Contact: 04/29/2024
Data Release Frequency: Quarterly

LF VENTURA: Inventory of Illegal Abandoned and Inactive Sites

Ventura County Inventory of Closed, Illegal Abandoned, and Inactive Sites.

Date of Government Version: 12/01/2011
Date Data Arrived at EDR: 12/01/2011
Date Made Active in Reports: 01/19/2012
Number of Days to Update: 49

Source: Environmental Health Division
Telephone: 805-654-2813
Last EDR Contact: 12/18/2023
Next Scheduled EDR Contact: 04/08/2024
Data Release Frequency: No Update Planned

LUST VENTURA: Listing of Underground Tank Cleanup Sites

Ventura County Underground Storage Tank Cleanup Sites (LUST).

Date of Government Version: 05/29/2008
Date Data Arrived at EDR: 06/24/2008
Date Made Active in Reports: 07/31/2008
Number of Days to Update: 37

Source: Environmental Health Division
Telephone: 805-654-2813
Last EDR Contact: 02/02/2024
Next Scheduled EDR Contact: 05/20/2024
Data Release Frequency: No Update Planned

MED WASTE VENTURA: Medical Waste Program List

To protect public health and safety and the environment from potential exposure to disease causing agents, the Environmental Health Division Medical Waste Program regulates the generation, handling, storage, treatment and disposal of medical waste throughout the County.

Date of Government Version: 09/26/2023
Date Data Arrived at EDR: 10/24/2023
Date Made Active in Reports: 01/11/2024
Number of Days to Update: 79

Source: Ventura County Resource Management Agency
Telephone: 805-654-2813
Last EDR Contact: 01/16/2024
Next Scheduled EDR Contact: 04/29/2024
Data Release Frequency: Quarterly

GOVERNMENT RECORDS SEARCHED / DATA CURRENCY TRACKING

UST VENTURA: Underground Tank Closed Sites List

Ventura County Operating Underground Storage Tank Sites (UST)/Underground Tank Closed Sites List.

Date of Government Version: 11/28/2023
Date Data Arrived at EDR: 11/29/2023
Date Made Active in Reports: 02/26/2024
Number of Days to Update: 89

Source: Environmental Health Division
Telephone: 805-654-2813
Last EDR Contact: 03/05/2024
Next Scheduled EDR Contact: 06/17/2024
Data Release Frequency: Quarterly

YOLO COUNTY:

UST YOLO: Underground Storage Tank Comprehensive Facility Report

Underground storage tank sites located in Yolo county.

Date of Government Version: 09/21/2023
Date Data Arrived at EDR: 10/04/2023
Date Made Active in Reports: 12/27/2023
Number of Days to Update: 84

Source: Yolo County Department of Health
Telephone: 530-666-8646
Last EDR Contact: 12/18/2023
Next Scheduled EDR Contact: 04/08/2024
Data Release Frequency: Annually

YUBA COUNTY:

CUPA YUBA: CUPA Facility List

CUPA facility listing for Yuba County.

Date of Government Version: 10/30/2023
Date Data Arrived at EDR: 11/03/2023
Date Made Active in Reports: 01/23/2024
Number of Days to Update: 81

Source: Yuba County Environmental Health Department
Telephone: 530-749-7523
Last EDR Contact: 01/22/2024
Next Scheduled EDR Contact: 05/06/2024
Data Release Frequency: Varies

OTHER DATABASE(S)

Depending on the geographic area covered by this report, the data provided in these specialty databases may or may not be complete. For example, the existence of wetlands information data in a specific report does not mean that all wetlands in the area covered by the report are included. Moreover, the absence of any reported wetlands information does not necessarily mean that wetlands do not exist in the area covered by the report.

CT MANIFEST: Hazardous Waste Manifest Data

Facility and manifest data. Manifest is a document that lists and tracks hazardous waste from the generator through transporters to a tsd facility.

Date of Government Version: 11/06/2023
Date Data Arrived at EDR: 11/07/2023
Date Made Active in Reports: 01/31/2024
Number of Days to Update: 85

Source: Department of Energy & Environmental Protection
Telephone: 860-424-3375
Last EDR Contact: 02/06/2024
Next Scheduled EDR Contact: 05/20/2024
Data Release Frequency: No Update Planned

NJ MANIFEST: Manifest Information

Hazardous waste manifest information.

Date of Government Version: 12/31/2018
Date Data Arrived at EDR: 04/10/2019
Date Made Active in Reports: 05/16/2019
Number of Days to Update: 36

Source: Department of Environmental Protection
Telephone: N/A
Last EDR Contact: 12/27/2023
Next Scheduled EDR Contact: 04/15/2024
Data Release Frequency: Annually

GOVERNMENT RECORDS SEARCHED / DATA CURRENCY TRACKING

NY MANIFEST: Facility and Manifest Data

Manifest is a document that lists and tracks hazardous waste from the generator through transporters to a TSD facility.

Date of Government Version: 12/31/2019
Date Data Arrived at EDR: 11/30/2023
Date Made Active in Reports: 12/01/2023
Number of Days to Update: 1

Source: Department of Environmental Conservation
Telephone: 518-402-8651
Last EDR Contact: 01/26/2024
Next Scheduled EDR Contact: 05/06/2024
Data Release Frequency: Quarterly

PA MANIFEST: Manifest Information

Hazardous waste manifest information.

Date of Government Version: 06/30/2018
Date Data Arrived at EDR: 07/19/2019
Date Made Active in Reports: 09/10/2019
Number of Days to Update: 53

Source: Department of Environmental Protection
Telephone: 717-783-8990
Last EDR Contact: 01/05/2024
Next Scheduled EDR Contact: 04/22/2024
Data Release Frequency: Annually

RI MANIFEST: Manifest information

Hazardous waste manifest information

Date of Government Version: 12/31/2018
Date Data Arrived at EDR: 11/30/2021
Date Made Active in Reports: 02/18/2022
Number of Days to Update: 80

Source: Department of Environmental Management
Telephone: 401-222-2797
Last EDR Contact: 02/12/2024
Next Scheduled EDR Contact: 05/27/2024
Data Release Frequency: Annually

WI MANIFEST: Manifest Information

Hazardous waste manifest information.

Date of Government Version: 05/31/2018
Date Data Arrived at EDR: 06/19/2019
Date Made Active in Reports: 09/03/2019
Number of Days to Update: 76

Source: Department of Natural Resources
Telephone: N/A
Last EDR Contact: 03/01/2024
Next Scheduled EDR Contact: 06/17/2024
Data Release Frequency: Annually

Oil/Gas Pipelines

Source: Endeavor Business Media

Petroleum Bundle (Crude Oil, Refined Products, Petrochemicals, Gas Liquids (LPG/NGL), and Specialty Gases (Miscellaneous)) N = Natural Gas Bundle (Natural Gas, Gas Liquids (LPG/NGL), and Specialty Gases (Miscellaneous)). This map includes information copyrighted by Endeavor Business Media. This information is provided on a best effort basis and Endeavor Business Media does not guarantee its accuracy nor warrant its fitness for any particular purpose. Such information has been reprinted with the permission of Endeavor Business Media.

Electric Power Transmission Line Data

Source: Endeavor Business Media

This map includes information copyrighted by Endeavor Business Media. This information is provided on a best effort basis and Endeavor Business Media does not guarantee its accuracy nor warrant its fitness for any particular purpose. Such information has been reprinted with the permission of Endeavor Business Media.

Sensitive Receptors: There are individuals deemed sensitive receptors due to their fragile immune systems and special sensitivity to environmental discharges. These sensitive receptors typically include the elderly, the sick, and children. While the location of all sensitive receptors cannot be determined, EDR indicates those buildings and facilities - schools, daycares, hospitals, medical centers, and nursing homes - where individuals who are sensitive receptors are likely to be located.

AHA Hospitals:

Source: American Hospital Association, Inc.
Telephone: 312-280-5991

The database includes a listing of hospitals based on the American Hospital Association's annual survey of hospitals.

Medical Centers: Provider of Services Listing

Source: Centers for Medicare & Medicaid Services
Telephone: 410-786-3000

A listing of hospitals with Medicare provider number, produced by Centers of Medicare & Medicaid Services, a federal agency within the U.S. Department of Health and Human Services.

GOVERNMENT RECORDS SEARCHED / DATA CURRENCY TRACKING

Nursing Homes

Source: National Institutes of Health

Telephone: 301-594-6248

Information on Medicare and Medicaid certified nursing homes in the United States.

Public Schools

Source: National Center for Education Statistics

Telephone: 202-502-7300

The National Center for Education Statistics' primary database on elementary and secondary public education in the United States. It is a comprehensive, annual, national statistical database of all public elementary and secondary schools and school districts, which contains data that are comparable across all states.

Private Schools

Source: National Center for Education Statistics

Telephone: 202-502-7300

The National Center for Education Statistics' primary database on private school locations in the United States.

Daycare Centers: Licensed Facilities

Source: Department of Social Services

Telephone: 916-657-4041

Flood Zone Data: This data was obtained from the Federal Emergency Management Agency (FEMA). It depicts 100-year and 500-year flood zones as defined by FEMA. It includes the National Flood Hazard Layer (NFHL) which incorporates Flood Insurance Rate Map (FIRM) data and Q3 data from FEMA in areas not covered by NFHL.

Source: FEMA

Telephone: 877-336-2627

Date of Government Version: 2003, 2015

NWI: National Wetlands Inventory. This data, available in select counties across the country, was obtained by EDR in 2002, 2005, 2010 and 2015 from the U.S. Fish and Wildlife Service.

State Wetlands Data: Wetland Inventory

Source: Department of Fish and Wildlife

Telephone: 916-445-0411

Current USGS 7.5 Minute Topographic Map

Source: U.S. Geological Survey

STREET AND ADDRESS INFORMATION

© 2015 TomTom North America, Inc. All rights reserved. This material is proprietary and the subject of copyright protection and other intellectual property rights owned by or licensed to Tele Atlas North America, Inc. The use of this material is subject to the terms of a license agreement. You will be held liable for any unauthorized copying or disclosure of this material.

APPENDIX B – HISTORICAL AERIAL PHOTOGRAPHS AND MAPS



Phase I ESA

2851 41st Avenue

Soquel, CA 95073

Inquiry Number: 6997259.8

May 27, 2022

The EDR Aerial Photo Decade Package



6 Armstrong Road, 4th floor
Shelton, CT 06484
Toll Free: 800.352.0050
www.edrnet.com

EDR Aerial Photo Decade Package

05/27/22

Site Name:

Phase I ESA
2851 41st Avenue
Soquel, CA 95073
EDR Inquiry # 6997259.8

Client Name:

Cornerstone Earth Group
1259 Oakmead Parkway
Sunnyvale, CA 94085
Contact: Stason Foster



Environmental Data Resources, Inc. (EDR) Aerial Photo Decade Package is a screening tool designed to assist environmental professionals in evaluating potential liability on a target property resulting from past activities. EDR's professional researchers provide digitally reproduced historical aerial photographs, and when available, provide one photo per decade.

Search Results:

<u>Year</u>	<u>Scale</u>	<u>Details</u>	<u>Source</u>
2016	1"=500'	Flight Year: 2016	USDA/NAIP
2012	1"=500'	Flight Year: 2012	USDA/NAIP
2009	1"=500'	Flight Year: 2009	USDA/NAIP
2005	1"=500'	Flight Year: 2005	USDA/NAIP
1993	1"=500'	Acquisition Date: June 14, 1993	USGS/DOQQ
1982	1"=500'	Flight Date: July 05, 1982	USDA
1974	1"=500'	Flight Date: June 07, 1974	USGS
1968	1"=500'	Flight Date: June 14, 1968	USGS
1956	1"=500'	Flight Date: June 02, 1956	USDA
1943	1"=500'	Flight Date: October 05, 1943	USDA
1940	1"=500'	Flight Date: June 17, 1940	FAIR
1931	1"=500'	Flight Date: April 01, 1931	FAIR

When delivered electronically by EDR, the aerial photo images included with this report are for ONE TIME USE ONLY. Further reproduction of these aerial photo images is prohibited without permission from EDR. For more information contact your EDR Account Executive.

Disclaimer - Copyright and Trademark Notice

This Report contains certain information obtained from a variety of public and other sources reasonably available to Environmental Data Resources, Inc. It cannot be concluded from this Report that coverage information for the target and surrounding properties does not exist from other sources. NO WARRANTY EXPRESSED OR IMPLIED, IS MADE WHATSOEVER IN CONNECTION WITH THIS REPORT. ENVIRONMENTAL DATA RESOURCES, INC. SPECIFICALLY DISCLAIMS THE MAKING OF ANY SUCH WARRANTIES, INCLUDING WITHOUT LIMITATION, MERCHANTABILITY OR FITNESS FOR A PARTICULAR USE OR PURPOSE. ALL RISK IS ASSUMED BY THE USER. IN NO EVENT SHALL ENVIRONMENTAL DATA RESOURCES, INC. BE LIABLE TO ANYONE, WHETHER ARISING OUT OF ERRORS OR OMISSIONS, NEGLIGENCE, ACCIDENT OR ANY OTHER CAUSE, FOR ANY LOSS OF DAMAGE, INCLUDING, WITHOUT LIMITATION, SPECIAL, INCIDENTAL, CONSEQUENTIAL, OR EXEMPLARY DAMAGES. ANY LIABILITY ON THE PART OF ENVIRONMENTAL DATA RESOURCES, INC. IS STRICTLY LIMITED TO A REFUND OF THE AMOUNT PAID FOR THIS REPORT. Purchaser accepts this Report "AS IS". Any analyses, estimates, ratings, environmental risk levels or risk codes provided in this Report are provided for illustrative purposes only, and are not intended to provide, nor should they be interpreted as providing any facts regarding, or prediction or forecast of, any environmental risk for any property. Only a Phase I Environmental Site Assessment performed by an environmental professional can provide information regarding the environmental risk for any property. Additionally, the information provided in this Report is not to be construed as legal advice.

Copyright 2022 by Environmental Data Resources, Inc. All rights reserved. Reproduction in any media or format, in whole or in part, of any report or map of Environmental Data Resources, Inc., or its affiliates, is prohibited without prior written permission.

EDR and its logos (including Sanborn and Sanborn Map) are trademarks of Environmental Data Resources, Inc. or its affiliates. All other trademarks used herein are the property of their respective owners.



INQUIRY #: 6997259.8

YEAR: 2016

— = 500'



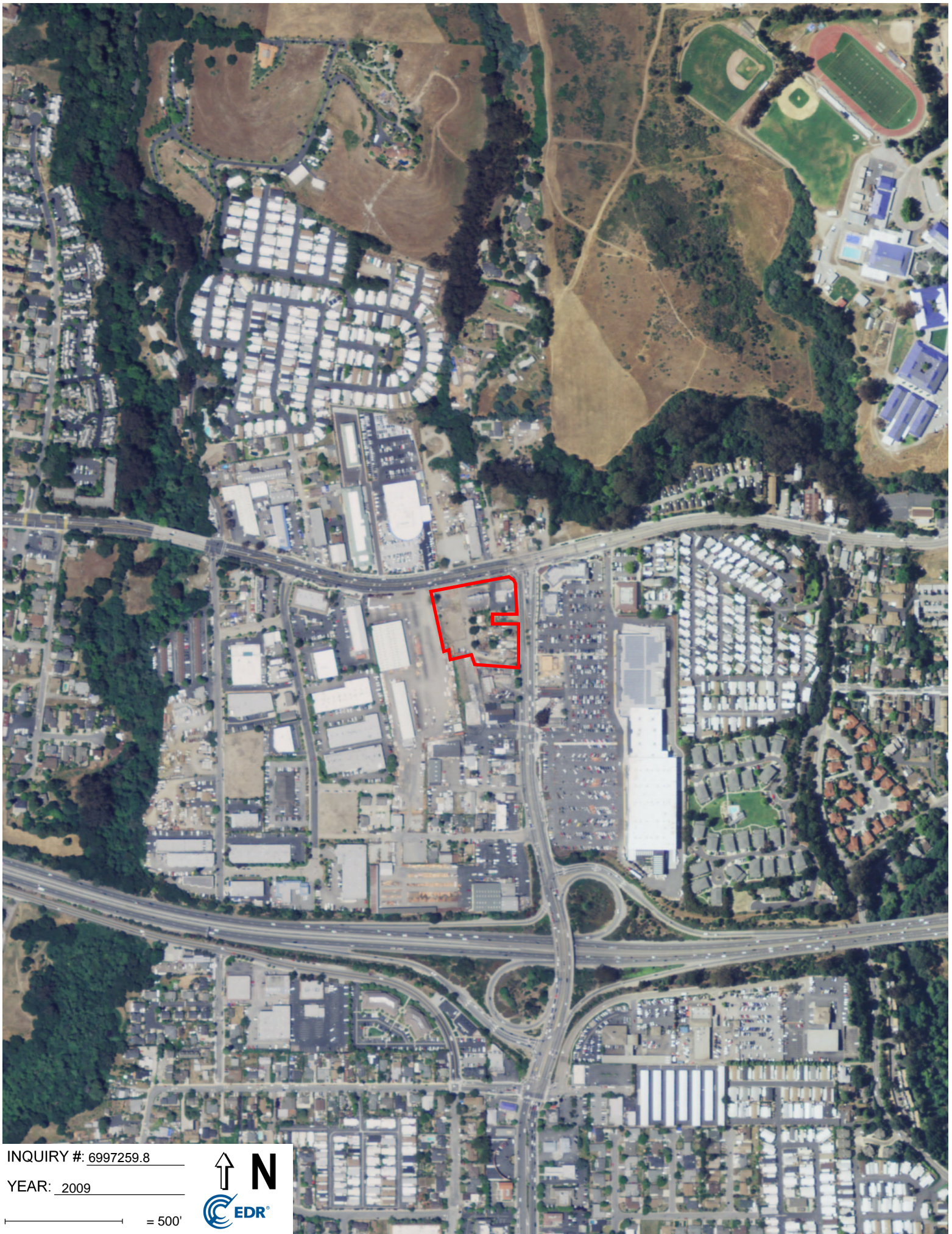


INQUIRY #: 6997259.8

YEAR: 2012

— = 500'





INQUIRY #: 6997259.8

YEAR: 2009

— = 500'





INQUIRY #: 6997259.8

YEAR: 2005

— = 500'





INQUIRY #: 6997259.8

YEAR: 1993

— = 500'





INQUIRY #: 6997259.8

YEAR: 1982

— = 500'





INQUIRY #: 6997259.8

YEAR: 1974

— = 500'





INQUIRY #: 6997259.8

YEAR: 1968

— = 500'





INQUIRY #: 6997259.8

YEAR: 1956

— = 500'



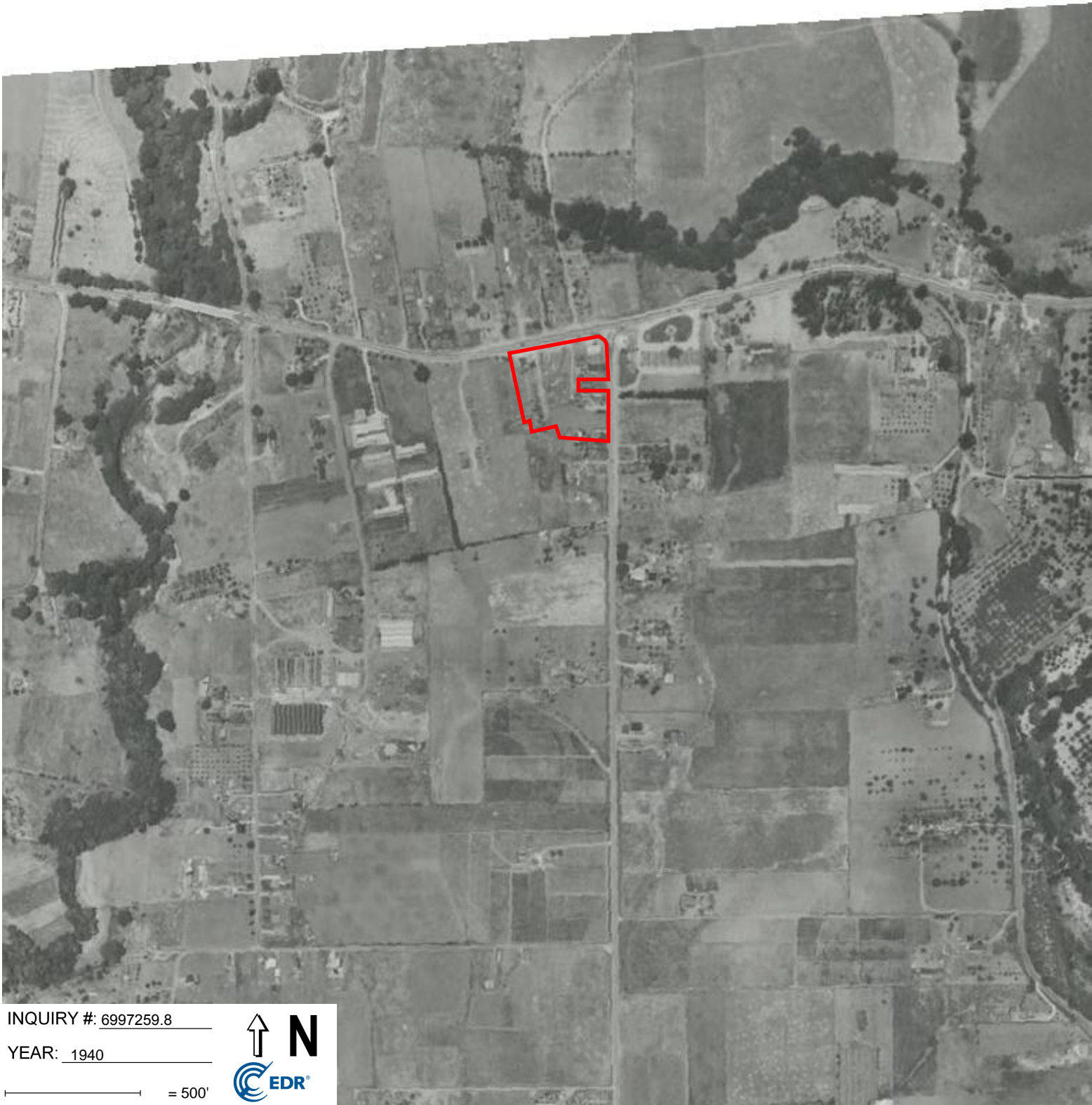



INQUIRY #: 6997259.8

YEAR: 1943

— = 500'





INQUIRY #: 6997259.8

YEAR: 1940

— = 500'






INQUIRY #: 6997259.8

YEAR: 1931

— = 500'





Phase I ESA
2851 41st Avenue
Soquel, CA 95073

Inquiry Number: 6997259.3

May 27, 2022

Certified Sanborn® Map Report



6 Armstrong Road, 4th floor
Shelton, CT 06484
Toll Free: 800.352.0050
www.edrnet.com

Certified Sanborn® Map Report

05/27/22

Site Name:

Phase I ESA
2851 41st Avenue
Soquel, CA 95073
EDR Inquiry # 6997259.3

Client Name:

Cornerstone Earth Group
1259 Oakmead Parkway
Sunnyvale, CA 94085
Contact: Stason Foster



The Sanborn Library has been searched by EDR and maps covering the target property location as provided by Cornerstone Earth Group were identified for the years listed below. The Sanborn Library is the largest, most complete collection of fire insurance maps. The collection includes maps from Sanborn, Bromley, Perris & Browne, Hopkins, Barlow, and others. Only Environmental Data Resources Inc. (EDR) is authorized to grant rights for commercial reproduction of maps by the Sanborn Library LLC, the copyright holder for the collection. Results can be authenticated by visiting www.edrnet.com/sanborn.

The Sanborn Library is continually enhanced with newly identified map archives. This report accesses all maps in the collection as of the day this report was generated.

Certified Sanborn Results:

Certification # 0DBC-489B-B729

PO # P11492

Project Soquel Dr at 41st Ave

UNMAPPED PROPERTY

This report certifies that the complete holdings of the Sanborn Library, LLC collection have been searched based on client supplied target property information, and fire insurance maps covering the target property were not found.



Sanborn® Library search results

Certification #: 0DBC-489B-B729

The Sanborn Library includes more than 1.2 million fire insurance maps from Sanborn, Bromley, Perris & Browne, Hopkins, Barlow and others which track historical property usage in approximately 12,000 American cities and towns. Collections searched:

- Library of Congress
- University Publications of America
- EDR Private Collection

The Sanborn Library LLC Since 1866™


Limited Permission To Make Copies

Cornerstone Earth Group (the client) is permitted to make up to FIVE photocopies of this Sanborn Map transmittal and each fire insurance map accompanying this report solely for the limited use of its customer. No one other than the client is authorized to make copies. Upon request made directly to an EDR Account Executive, the client may be permitted to make a limited number of additional photocopies. This permission is conditioned upon compliance by the client, its customer and their agents with EDR's copyright policy; a copy of which is available upon request.

Disclaimer - Copyright and Trademark Notice

This Report contains certain information obtained from a variety of public and other sources reasonably available to Environmental Data Resources, Inc. It cannot be concluded from this Report that coverage information for the target and surrounding properties does not exist from other sources. NO WARRANTY EXPRESSED OR IMPLIED, IS MADE WHATSOEVER IN CONNECTION WITH THIS REPORT. ENVIRONMENTAL DATA RESOURCES, INC. SPECIFICALLY DISCLAIMS THE MAKING OF ANY SUCH WARRANTIES, INCLUDING WITHOUT LIMITATION, MERCHANTABILITY OR FITNESS FOR A PARTICULAR USE OR PURPOSE. ALL RISK IS ASSUMED BY THE USER. IN NO EVENT SHALL ENVIRONMENTAL DATA RESOURCES, INC. BE LIABLE TO ANYONE, WHETHER ARISING OUT OF ERRORS OR OMISSIONS, NEGLIGENCE, ACCIDENT OR ANY OTHER CAUSE, FOR ANY LOSS OF DAMAGE, INCLUDING, WITHOUT LIMITATION, SPECIAL, INCIDENTAL, CONSEQUENTIAL, OR EXEMPLARY DAMAGES. ANY LIABILITY ON THE PART OF ENVIRONMENTAL DATA RESOURCES, INC. IS STRICTLY LIMITED TO A REFUND OF THE AMOUNT PAID FOR THIS REPORT. Purchaser accepts this Report "AS IS". Any analyses, estimates, ratings, environmental risk levels or risk codes provided in this Report are provided for illustrative purposes only, and are not intended to provide, nor should they be interpreted as providing any facts regarding, or prediction or forecast of, any environmental risk for any property. Only a Phase I Environmental Site Assessment performed by an environmental professional can provide information regarding the environmental risk for any property. Additionally, the information provided in this Report is not to be construed as legal advice. Copyright 2022 by Environmental Data Resources, Inc. All rights reserved. Reproduction in any media or format, in whole or in part, of any report or map of Environmental Data Resources, Inc., or its affiliates, is prohibited without prior written permission.

EDR and its logos (including Sanborn and Sanborn Map) are trademarks of Environmental Data Resources, Inc. or its affiliates. All other trademarks used herein are the property of their respective owners.



Phase I ESA
2851 41st Avenue
Soquel, CA 95073

Inquiry Number: 6997259.4

May 26, 2022

EDR Historical Topo Map Report

with QuadMatch™



6 Armstrong Road, 4th floor
Shelton, CT 06484
Toll Free: 800.352.0050
www.edrnet.com

EDR Historical Topo Map Report

05/26/22

Site Name:

Phase I ESA
2851 41st Avenue
Soquel, CA 95073
EDR Inquiry # 6997259.4

Client Name:

Cornerstone Earth Group
1259 Oakmead Parkway
Sunnyvale, CA 94085
Contact: Stason Foster



EDR Topographic Map Library has been searched by EDR and maps covering the target property location as provided by Cornerstone Earth Group were identified for the years listed below. EDR's Historical Topo Map Report is designed to assist professionals in evaluating potential liability on a target property resulting from past activities. EDR's Historical Topo Map Report includes a search of a collection of public and private color historical topographic maps, dating back to the late 1800s.

Search Results:

Coordinates:

P.O.#	P11492	Latitude:	36.986741 36° 59' 12" North
Project:	Soquel Dr at 41st Ave	Longitude:	-121.965646 -121° 57' 56" West
		UTM Zone:	Zone 10 North
		UTM X Meters:	592050.12
		UTM Y Meters:	4093901.42
		Elevation:	124.19' above sea level

Maps Provided:

2018 1912
2015
2012
1994
1987
1968
1954, 1955
1914

Disclaimer - Copyright and Trademark Notice

This Report contains certain information obtained from a variety of public and other sources reasonably available to Environmental Data Resources, Inc. It cannot be concluded from this Report that coverage information for the target and surrounding properties does not exist from other sources. NO WARRANTY EXPRESSED OR IMPLIED, IS MADE WHATSOEVER IN CONNECTION WITH THIS REPORT. ENVIRONMENTAL DATA RESOURCES, INC. SPECIFICALLY DISCLAIMS THE MAKING OF ANY SUCH WARRANTIES, INCLUDING WITHOUT LIMITATION, MERCHANTABILITY OR FITNESS FOR A PARTICULAR USE OR PURPOSE. ALL RISK IS ASSUMED BY THE USER. IN NO EVENT SHALL ENVIRONMENTAL DATA RESOURCES, INC. BE LIABLE TO ANYONE, WHETHER ARISING OUT OF ERRORS OR OMISSIONS, NEGLIGENCE, ACCIDENT OR ANY OTHER CAUSE, FOR ANY LOSS OF DAMAGE, INCLUDING, WITHOUT LIMITATION, SPECIAL, INCIDENTAL, CONSEQUENTIAL, OR EXEMPLARY DAMAGES. ANY LIABILITY ON THE PART OF ENVIRONMENTAL DATA RESOURCES, INC. IS STRICTLY LIMITED TO A REFUND OF THE AMOUNT PAID FOR THIS REPORT. Purchaser accepts this Report "AS IS". Any analyses, estimates, ratings, environmental risk levels or risk codes provided in this Report are provided for illustrative purposes only, and are not intended to provide, nor should they be interpreted as providing any facts regarding, or prediction or forecast of, any environmental risk for any property. Only a Phase I Environmental Site Assessment performed by an environmental professional can provide information regarding the environmental risk for any property. Additionally, the information provided in this Report is not to be construed as legal advice.

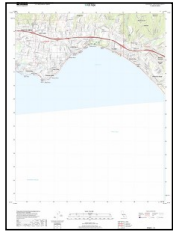
Copyright 2022 by Environmental Data Resources, Inc. All rights reserved. Reproduction in any media or format, in whole or in part, of any report or map of Environmental Data Resources, Inc., or its affiliates, is prohibited without prior written permission.

EDR and its logos (including Sanborn and Sanborn Map) are trademarks of Environmental Data Resources, Inc. or its affiliates. All other trademarks used herein are the property of their respective owners.

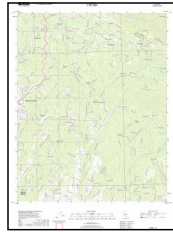
Topo Sheet Key

This EDR Topo Map Report is based upon the following USGS topographic map sheets.

2018 Source Sheets

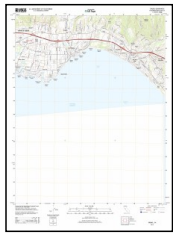


Soquel
2018
7.5-minute, 24000

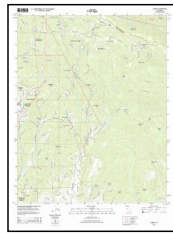


Laurel
2018
7.5-minute, 24000

2015 Source Sheets

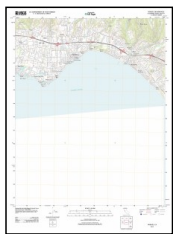


Soquel
2015
7.5-minute, 24000

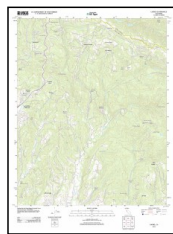


Laurel
2015
7.5-minute, 24000

2012 Source Sheets

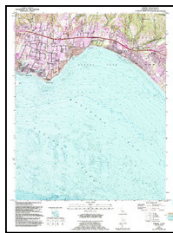


Soquel
2012
7.5-minute, 24000



Laurel
2012
7.5-minute, 24000

1994 Source Sheets



Soquel
1994
7.5-minute, 24000
Aerial Photo Revised 1987



Laurel
1994
7.5-minute, 24000
Aerial Photo Revised 1987

Topo Sheet Key

This EDR Topo Map Report is based upon the following USGS topographic map sheets.

1987 Source Sheets



CAPITOLA
1987
15-minute, 50000

1968 Source Sheets

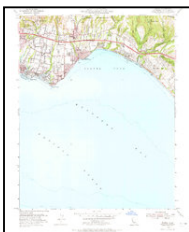


Laurel
1968
7.5-minute, 24000
Aerial Photo Revised 1968



Soquel
1968
7.5-minute, 24000
Aerial Photo Revised 1968

1954, 1955 Source Sheets



Soquel
1954
7.5-minute, 24000
Aerial Photo Revised 1952



Laurel
1955
7.5-minute, 24000
Aerial Photo Revised 1953

1914 Source Sheets



Capitola
1914
15-minute, 62500

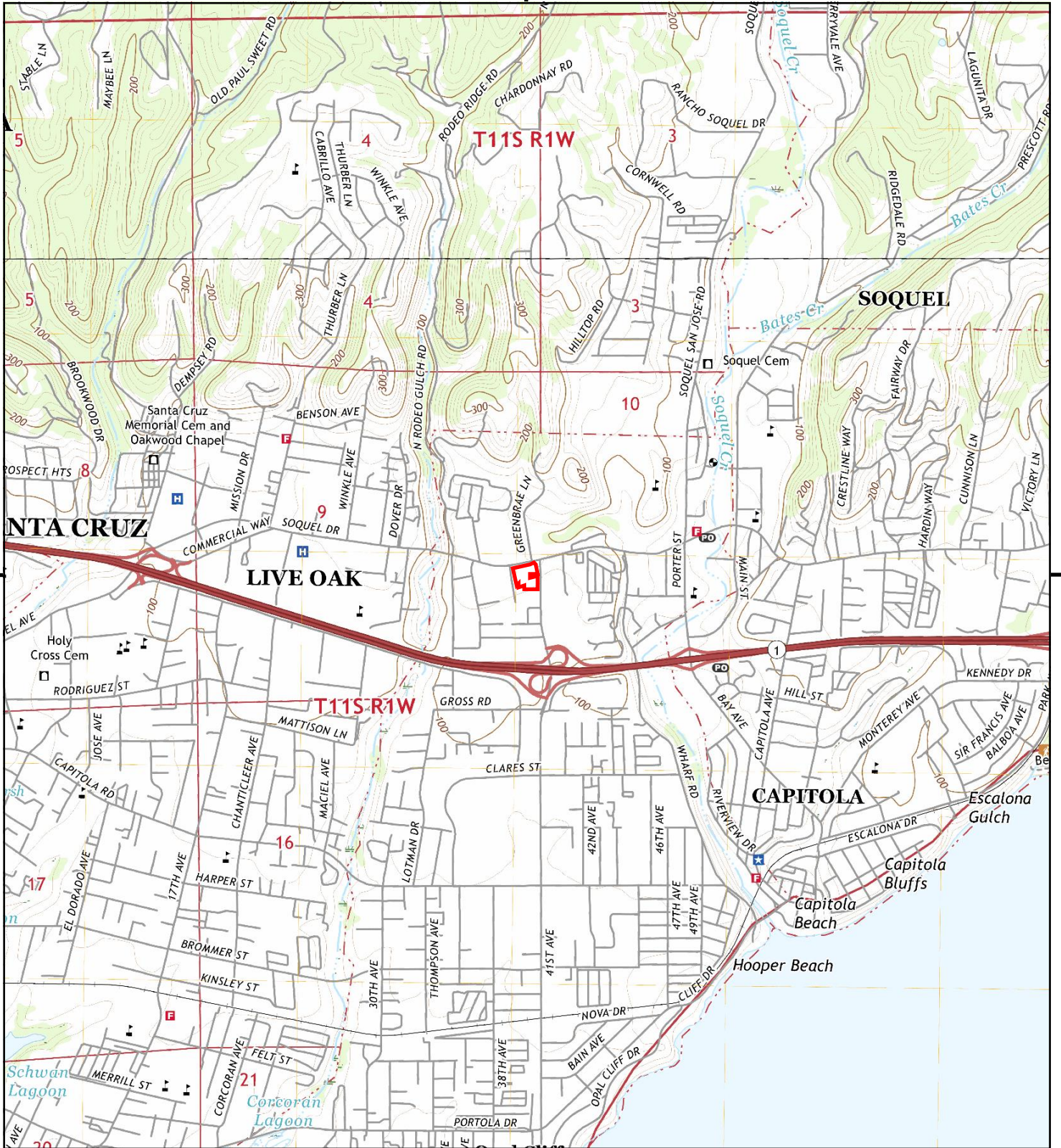
Topo Sheet Key

This EDR Topo Map Report is based upon the following USGS topographic map sheets.

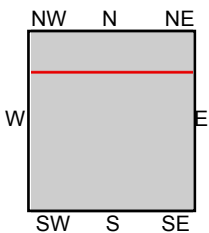
1912 Source Sheets



Capitola
1912
15-minute, 62500



This report includes information from the following map sheet(s).



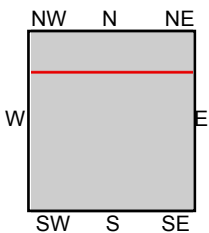
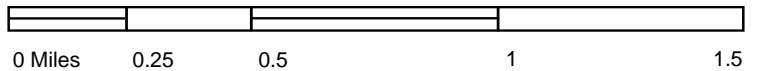
TP, Soquel, 2018, 7.5-minute
N, Laurel, 2018, 7.5-minute

SITE NAME: Phase I ESA
ADDRESS: 2851 41st Avenue
Soquel, CA 95073
CLIENT: Cornerstone Earth Group





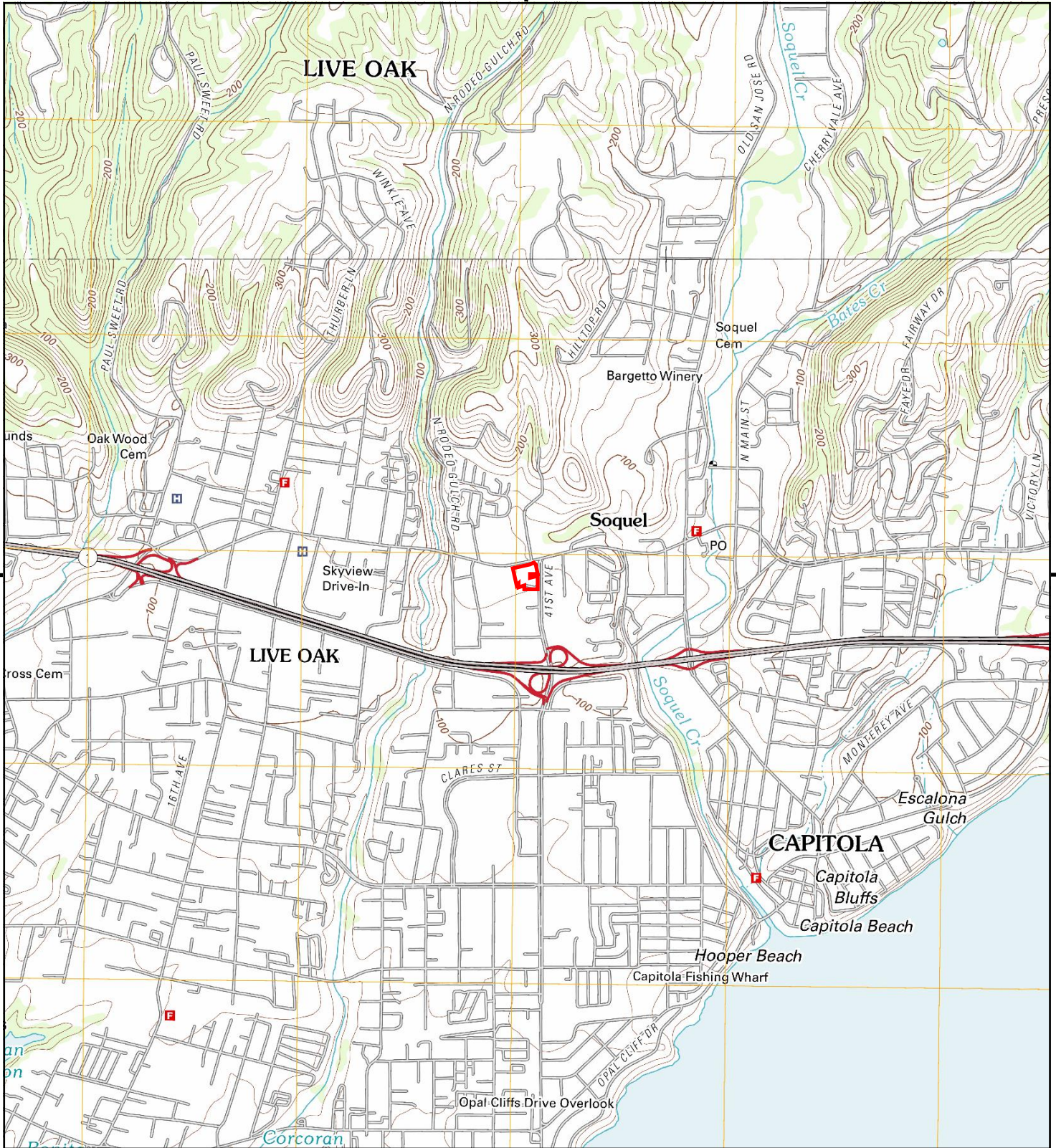
This report includes information from the following map sheet(s).



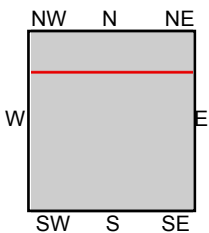
TP, Soquel, 2015, 7.5-minute
N, Laurel, 2015, 7.5-minute

SITE NAME: Phase I ESA
ADDRESS: 2851 41st Avenue
Soquel, CA 95073
CLIENT: Cornerstone Earth Group





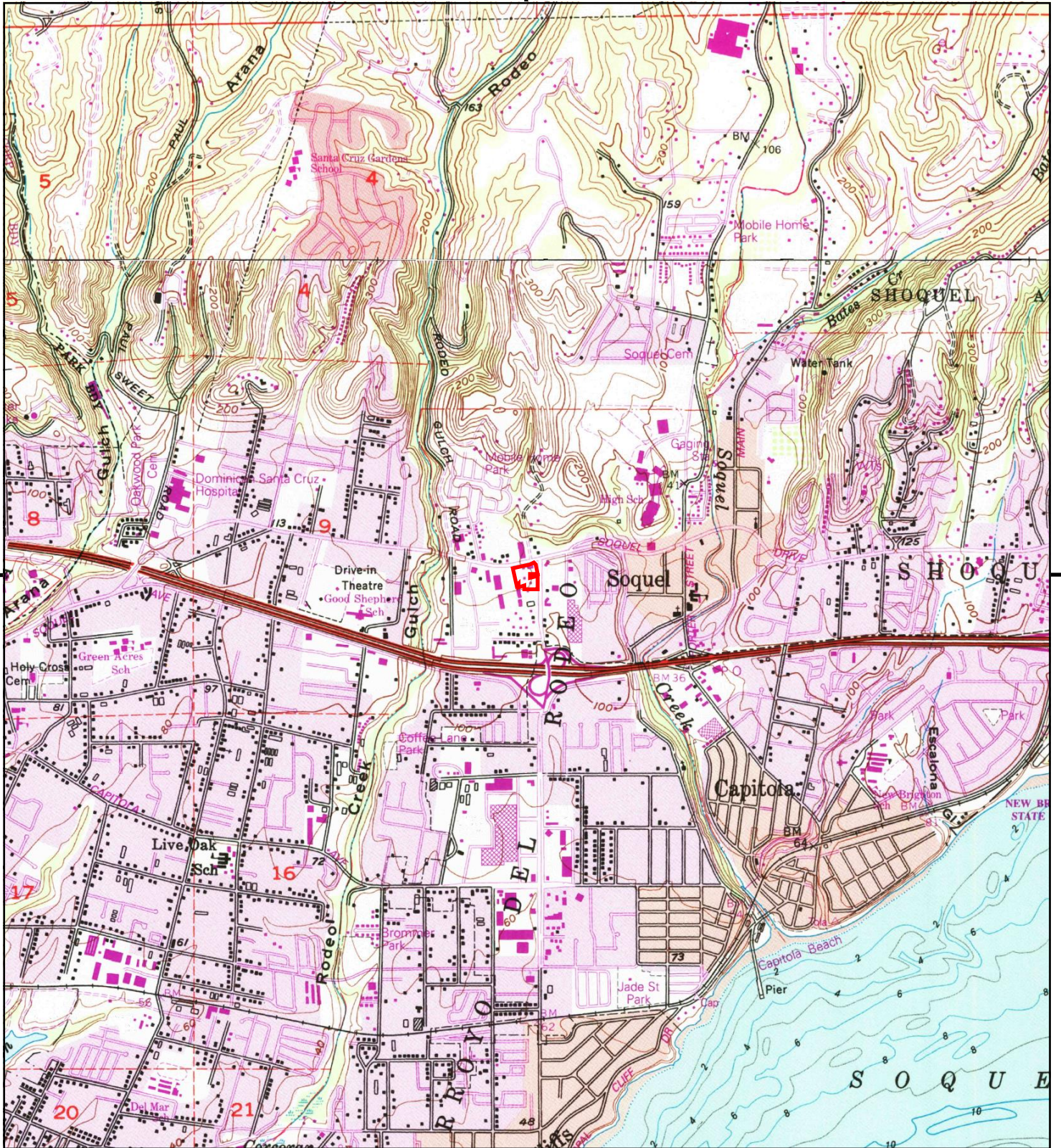
This report includes information from the following map sheet(s).



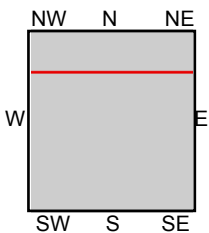
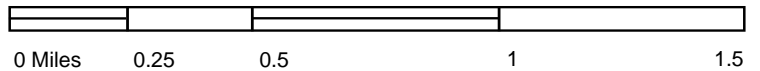
TP, Soquel, 2012, 7.5-minute
N, Laurel, 2012, 7.5-minute

SITE NAME: Phase I ESA
ADDRESS: 2851 41st Avenue
Soquel, CA 95073
CLIENT: Cornerstone Earth Group





This report includes information from the following map sheet(s).

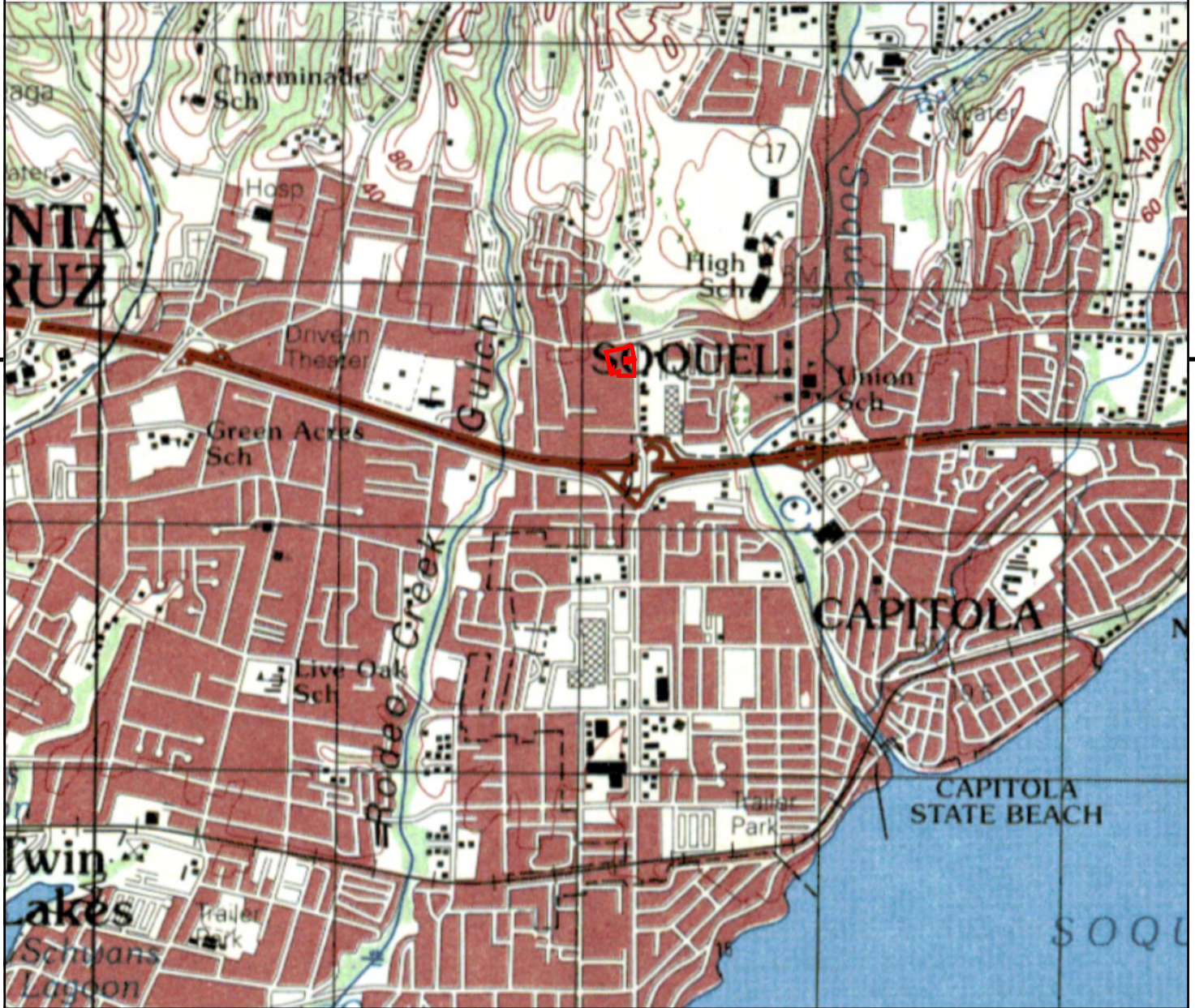


TP, Soquel, 1994, 7.5-minute
 N, Laurel, 1994, 7.5-minute

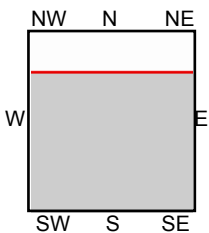
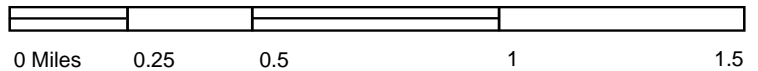
SITE NAME: Phase I ESA
ADDRESS: 2851 41st Avenue
 Soquel, CA 95073
CLIENT: Cornerstone Earth Group



UNMAPPED	UNMAPPED	UNMAPPED	UNMAPPED	UNMAPPED	UNMAPPED
UNMAPPED	UNMAPPED	UNMAPPED	UNMAPPED	UNMAPPED	UNMAPPED
UNMAPPED	UNMAPPED	UNMAPPED	UNMAPPED	UNMAPPED	UNMAPPED



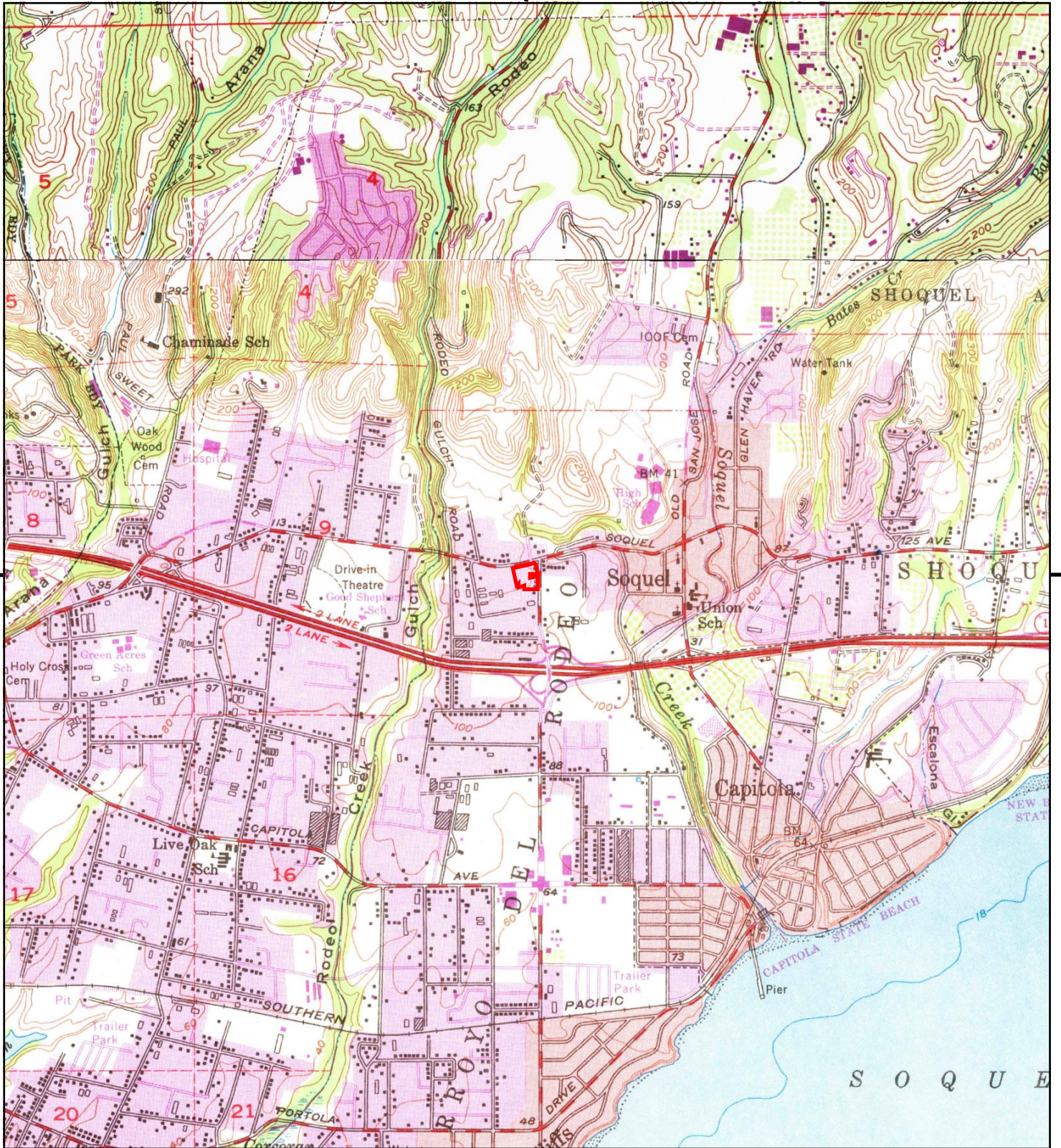
This report includes information from the following map sheet(s).



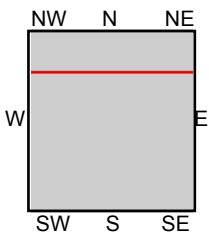
TP, CAPITOLA, 1987, 15-minute

SITE NAME: Phase I ESA
 ADDRESS: 2851 41st Avenue
 Soquel, CA 95073
 CLIENT: Cornerstone Earth Group





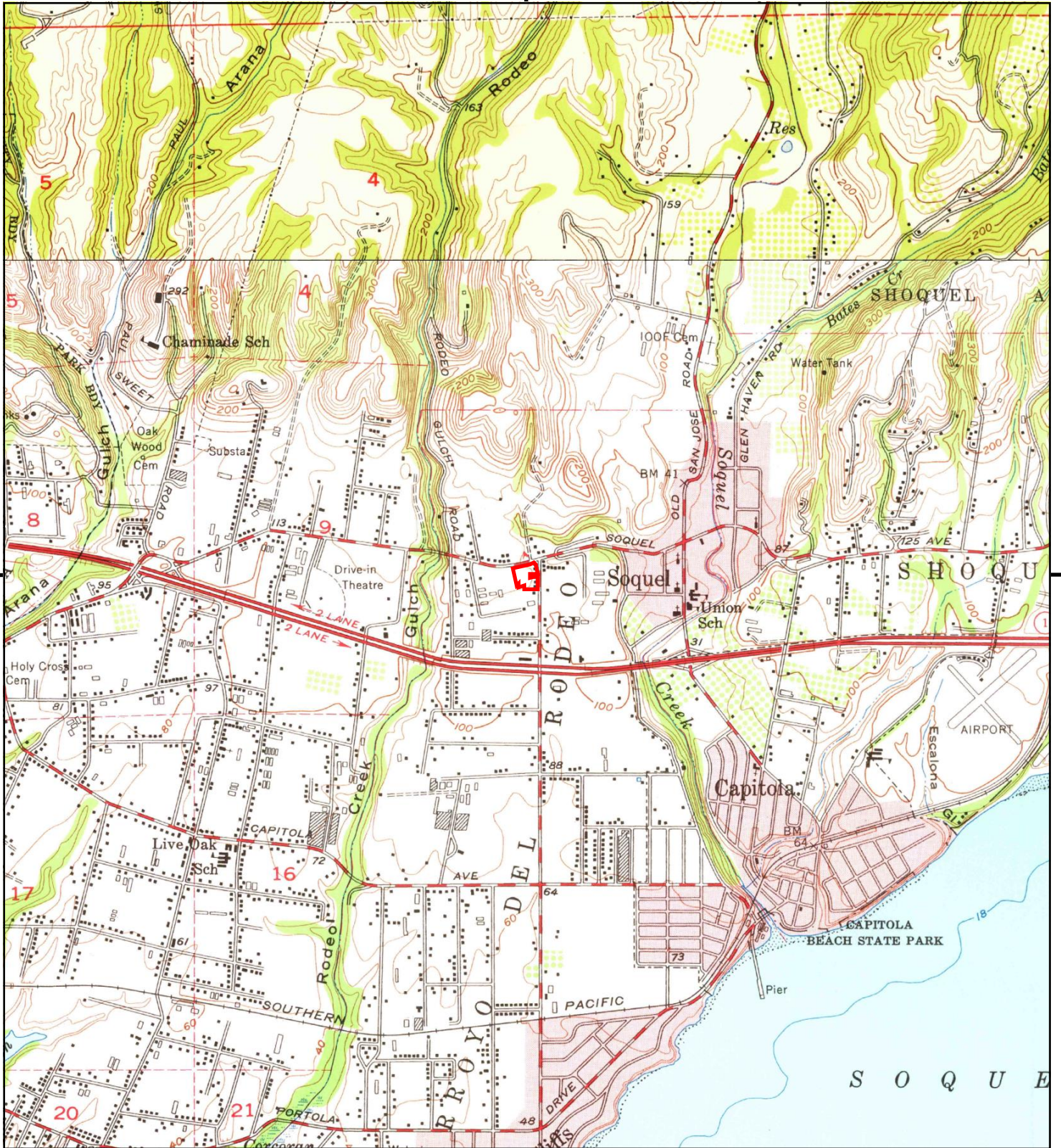
This report includes information from the following map sheet(s).



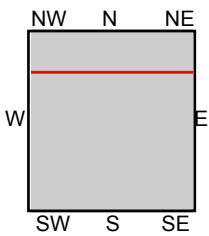
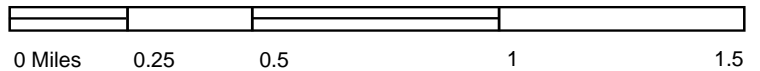
TP, Soquel, 1968, 7.5-minute
N, Laurel, 1968, 7.5-minute

SITE NAME: Phase I ESA
ADDRESS: 2851 41st Avenue
Soquel, CA 95073
CLIENT: Cornerstone Earth Group





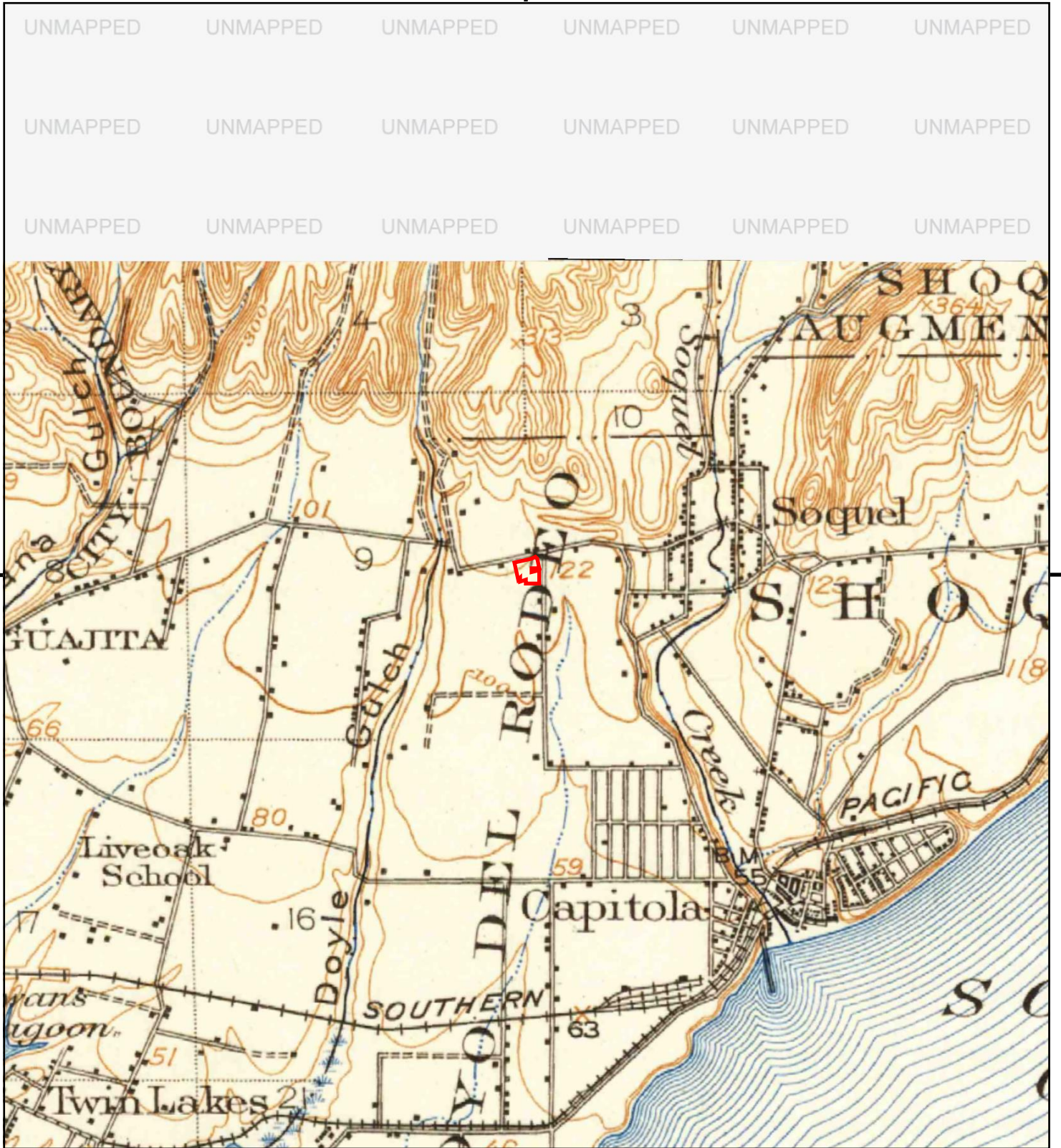
This report includes information from the following map sheet(s).



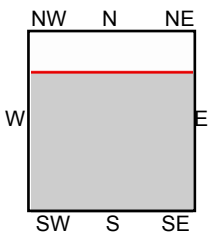
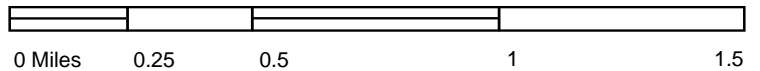
TP, Soquel, 1954, 7.5-minute
N, Laurel, 1955, 7.5-minute

SITE NAME: Phase I ESA
ADDRESS: 2851 41st Avenue
Soquel, CA 95073
CLIENT: Cornerstone Earth Group






This report includes information from the following map sheet(s).



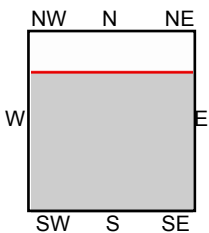
TP, Capitola, 1914, 15-minute

SITE NAME: Phase I ESA
 ADDRESS: 2851 41st Avenue
 Soquel, CA 95073
 CLIENT: Cornerstone Earth Group





This report includes information from the following map sheet(s).



TP, Capitola, 1912, 15-minute

SITE NAME: Phase I ESA
 ADDRESS: 2851 41st Avenue
 Soquel, CA 95073
 CLIENT: Cornerstone Earth Group



APPENDIX C – LOCAL STREET DIRECTORY SEARCH RESULTS

Phase I ESA

2851 41st Avenue
Soquel, CA 95073

Inquiry Number: 6997259.5
June 02, 2022

The EDR-City Directory Image Report

TABLE OF CONTENTS

SECTION

Executive Summary

Findings

City Directory Images

Thank you for your business.

Please contact EDR at 1-800-352-0050
with any questions or comments.

Disclaimer - Copyright and Trademark Notice

This Report contains certain information obtained from a variety of public and other sources reasonably available to Environmental Data Resources, Inc. It cannot be concluded from this Report that coverage information for the target and surrounding properties does not exist from other sources. **NO WARRANTY EXPRESSED OR IMPLIED, IS MADE WHATSOEVER IN CONNECTION WITH THIS REPORT. ENVIRONMENTAL DATA RESOURCES, INC. SPECIFICALLY DISCLAIMS THE MAKING OF ANY SUCH WARRANTIES, INCLUDING WITHOUT LIMITATION, MERCHANTABILITY OR FITNESS FOR A PARTICULAR USE OR PURPOSE. ALL RISK IS ASSUMED BY THE USER. IN NO EVENT SHALL ENVIRONMENTAL DATA RESOURCES, INC. BE LIABLE TO ANYONE, WHETHER ARISING OUT OF ERRORS OR OMISSIONS, NEGLIGENCE, ACCIDENT OR ANY OTHER CAUSE, FOR ANY LOSS OR DAMAGE, INCLUDING, WITHOUT LIMITATION, SPECIAL, INCIDENTAL, CONSEQUENTIAL, OR EXEMPLARY DAMAGES. ANY LIABILITY ON THE PART OF ENVIRONMENTAL DATA RESOURCES, INC. IS STRICTLY LIMITED TO A REFUND OF THE AMOUNT PAID FOR THIS REPORT.** Purchaser accepts this Report "AS IS". Any analyses, estimates, ratings, environmental risk levels or risk codes provided in this Report are provided for illustrative purposes only, and are not intended to provide, nor should they be interpreted as providing any facts regarding, or prediction or forecast of, any environmental risk for any property. Only a Phase I Environmental Site Assessment performed by an environmental professional can provide information regarding the environmental risk for any property. Additionally, the information provided in this Report is not to be construed as legal advice.

Copyright 2020 by Environmental Data Resources, Inc. All rights reserved. Reproduction in any media or format, in whole or in part, of any report or map of Environmental Data Resources, Inc. or its affiliates is prohibited without prior written permission.

EDR and its logos (including Sanborn and Sanborn Map) are trademarks of Environmental Data Resources, Inc. or its affiliates. All other trademarks used herein are the property of their respective owners.

EXECUTIVE SUMMARY

DESCRIPTION

Environmental Data Resources, Inc.'s (EDR) City Directory Report is a screening tool designed to assist environmental professionals in evaluating potential liability on a target property resulting from past activities. EDR's City Directory Report includes a search of available city directory data at 5 year intervals.

RECORD SOURCES

EDR's Digital Archive combines historical directory listings from sources such as Cole Information and Dun & Bradstreet. These standard sources of property information complement and enhance each other to provide a more comprehensive report.

EDR is licensed to reproduce certain City Directory works by the copyright holders of those works. The purchaser of this EDR City Directory Report may include it in report(s) delivered to a customer. Reproduction of City Directories without permission of the publisher or licensed vendor may be a violation of copyright.



RESEARCH SUMMARY

The following research sources were consulted in the preparation of this report. A check mark indicates where information was identified in the source and provided in this report.

<u>Year</u>	<u>Target Street</u>	<u>Cross Street</u>	<u>Source</u>
2017	<input checked="" type="checkbox"/>	<input checked="" type="checkbox"/>	EDR Digital Archive
2014	<input checked="" type="checkbox"/>	<input checked="" type="checkbox"/>	EDR Digital Archive
2010	<input checked="" type="checkbox"/>	<input checked="" type="checkbox"/>	EDR Digital Archive
2005	<input checked="" type="checkbox"/>	<input checked="" type="checkbox"/>	EDR Digital Archive
2000	<input checked="" type="checkbox"/>	<input checked="" type="checkbox"/>	EDR Digital Archive
1995	<input checked="" type="checkbox"/>	<input checked="" type="checkbox"/>	EDR Digital Archive
1992	<input checked="" type="checkbox"/>	<input checked="" type="checkbox"/>	EDR Digital Archive
1985	<input checked="" type="checkbox"/>	<input checked="" type="checkbox"/>	Polk's City Directory
1980	<input checked="" type="checkbox"/>	<input checked="" type="checkbox"/>	Polk's City Directory
1975	<input checked="" type="checkbox"/>	<input checked="" type="checkbox"/>	Polk's City Directory
1971	<input checked="" type="checkbox"/>	<input checked="" type="checkbox"/>	Polk's City Directory
1964	<input checked="" type="checkbox"/>	<input checked="" type="checkbox"/>	Polk's City Directory
1960	<input checked="" type="checkbox"/>	<input checked="" type="checkbox"/>	Polk's City Directory

FINDINGS

TARGET PROPERTY STREET

2851 41st Avenue
Soquel, CA 95073

<u>Year</u>	<u>CD Image</u>	<u>Source</u>
<u>41ST AVE</u>		
2017	pg A1	EDR Digital Archive
2014	pg A7	EDR Digital Archive
2010	pg A13	EDR Digital Archive
2005	pg A19	EDR Digital Archive
2000	pg A24	EDR Digital Archive
1995	pg A28	EDR Digital Archive
1992	pg A32	EDR Digital Archive
1985	pg A35	Polk's City Directory
1985	pg A36	Polk's City Directory
1980	pg A41	Polk's City Directory
1980	pg A42	Polk's City Directory
1975	pg A47	Polk's City Directory
1975	pg A48	Polk's City Directory
1971	pg A52	Polk's City Directory
1971	pg A53	Polk's City Directory
1964	pg A58	Polk's City Directory
1964	pg A59	Polk's City Directory
1960	pg A62	Polk's City Directory
1960	pg A63	Polk's City Directory

FINDINGS

CROSS STREETS

<u>Year</u>	<u>CD Image</u>	<u>Source</u>
-------------	-----------------	---------------

SOQUEL DR

2017	pg. A2	EDR Digital Archive
2014	pg. A8	EDR Digital Archive
2010	pg. A14	EDR Digital Archive
2005	pg. A20	EDR Digital Archive
2000	pg. A25	EDR Digital Archive
1995	pg. A29	EDR Digital Archive
1992	pg. A33	EDR Digital Archive
1985	pg. A37	Polk's City Directory
1985	pg. A38	Polk's City Directory
1985	pg. A39	Polk's City Directory
1985	pg. A40	Polk's City Directory
1980	pg. A43	Polk's City Directory
1980	pg. A44	Polk's City Directory
1980	pg. A45	Polk's City Directory
1980	pg. A46	Polk's City Directory
1975	pg. A49	Polk's City Directory
1975	pg. A50	Polk's City Directory
1975	pg. A51	Polk's City Directory
1971	pg. A54	Polk's City Directory
1971	pg. A55	Polk's City Directory
1971	pg. A56	Polk's City Directory
1971	pg. A57	Polk's City Directory
1964	pg. A60	Polk's City Directory
1964	pg. A61	Polk's City Directory
1960	pg. A64	Polk's City Directory
1960	pg. A65	Polk's City Directory
1960	pg. A66	Polk's City Directory

City Directory Images

41ST AVE 2017

2435 BUILDERS FIRSTSOURCE
 PROBUILD
 SAN LORENZO LUMBER
 2600 HOME SERVICES AT THE HOME DEPOT
 THE HOME DEPOT
 2601 FAVOR CONSTRUCTION
 ISM ENTERTAINMENT
 SHEARWATER PROPERTY MANAGEMENT
 STEPHEN E FOURNIER CPA
 THUNDERBIRD REAL ESTATE
 WILLIAM P MCDERMOTT CPA
 2605 ADVANCED BLIND & SHADE
 2617 BAY AREA FLOORS
 BAY AREA FLOORS APTOS
 2621 CAFE CRUZ
 2623 PEKING RESTAURANT
 2631 GRANNY PURPS
 2647 SC41 FURNITURE
 2650 ADT SECURITY SERVICES
 BEST BUY
 JAMBA JUICE
 US BANK
 VERIZON WIRELESS
 2660 MASTER CLEANERS
 2690 ROUND TABLE PIZZA
 2700 TESORO
 2701 HOMESPACE
 2703 TEPUI TENTS
 VANITY BEAUTY PARLOUR
 2720 REDBOX
 SAFEWAY
 STARBUCKS COFFEE
 2731 CRUZ CAR WASH
 2732 CIGAR PALACE
 2740 PANDA EXPRESS
 STARBUCKS
 STARBUCKS COFFEE
 2750 ESCAPE NAIL & DAY SPA
 FANTASTIC SAMS CUT & COLOR
 MONTEREY CREDIT UNION
 SCOTTRADE
 2815 HERNANDEZ, ANTONIO A
 2821 SPAULDING, STEPHEN
 2851 KINGS PAINT & PAPER

SOQUEL DR 2017

3131 COUCH POTATO DISCOUNT SOFA WAREHOUSE
 SWEETS WOOD FURNITURE
 3333 COMMUNICATION SERVICE CO
 LAWRENCE CALDERON MD
 MOORE & MILLER INSURANCE AGENCY
 3335 CALIFORNIA RADIOGRAPHICS INC
 3545 ALAN RICE AUTOMOTIVE
 WINCHESTER AUTO PARTS
 3621 SOQUEL AUTO REPAIR
 TILE OUTLETS SOQUEL
 3641 SWINT, BELINDA
 3651 LAZBOY FURNITURE
 SENATE FURNITURE & MATTRESS
 3660 MOTT JORDAN FINE ART
 PET PALS DISCOUNT PET SUPPLIES
 3711 STORE MORE AMERICA
 UHAUL
 3800 PROBUILD
 3801 OCEAN HONDA
 3906 CALCAGNO, JOSEPH S
 3921 FABIANS BODY SHOP
 OLD VOKS HOME
 SIGNSUP
 SMOG CHECK
 4041 ARACE, CARLY
 BARTOLERO, ANDREA L
 BEISCOTT COMPANY
 BOHN, ANN E
 BOTEN, CANDICE J
 BOTEN, ROBERT T
 BROWN, CHRISTINA L
 BUMPERS, RUSTY C
 BURRUSS, DAVID A
 BUTLER, JENNIFER M
 CHAPPELL, CHARLENE
 CONFAIR, RACHAEL D
 ECK, MARTIN
 EMANUEL, COOPER
 EVLESHIN, TRACY A
 GINGER STYLE BAR
 HARVEY, RYAN
 HEELEY, JON M
 HOOPER, GERALD L
 INJURYFONE
 KIM, YOUNG
 KRATZ, KRISTIAN P
 LABLANC, MARIO D
 MCHONE, ANDREA
 NEIL, LARY F
 OCONNELL, CHRIS L

SOQUEL DR 2017 (Cont'd)

4041 POHL, SHARON R
 ROGERS, TIMOTHY C
 SALDIVAR, STEVEN S
 THE UPS STORE
 WALLER, MICHAEL
 WESTPHAL, KLAUS
 WESTPHAL, KLAUS D
 WYATT, SANDRA M
 4061 AQUATIC VETERINARY SERVICES OF NOR C
 BEISCOTT ELEVATOR
 SANTA CRUZ KOI
 4101 SURF CITY SANDWICH
 WONDERLAND TOYS
 4105 TRILOGY MEDICAL
 4150 ANDERSON, DEREK
 CROSS, WALTER
 EVANS, LEIGH H
 HENDERSON, DENNIS R
 HENRY, SARAH
 HOLLINGSWORTH, LAYLA A
 JOHNSTON, KARI L
 LOPEZ, LEONOR
 MCAULIFFE, LANA
 NORCAL PLUMBING
 RANSDALL, ROBERT R
 RUDZINSKI, STEPHEN S
 VEGA, CELESTINO
 VIETA, RONALD J
 4151 BATES, JUANITA G
 CHAVEZ, GUILLERMO
 CORCOLES, BLANCA
 DAMES, CHARLES E
 DIXON, DEBRA L
 DROW, DONALDA B
 FAURIE, RHIANNOM
 FREDRICKSON, JUDY M
 IBANEZ, ROBERTO
 IBARRA, ERNESTINA S
 KLEINSASSER, KAR
 MOYA, ROBERTO
 OSOCALES COMM MOBILE HM PARK
 RODRIGUEZ, MARY J
 SANDERS, CYNTHIA L
 SHAH, MANESH R
 SMITH, MAGGIE B
 SOUTH, SEAN
 TROTTER, ALAN
 4300 ALFARO, JOSE L
 ALIMUR PARK
 ANTOS, JANNA L

SOQUEL DR 2017 (Cont'd)

4300 ARON, BEN
ATWELL, DONALD A
BACON, NICK
BARAUSKAS, CHRIS T
BARBARA GLITZY
BARRINGER, JEANINE E
BARTLETT, CHRISTOPHER S
BAYLEN, MARC
BIRD, MAUREEN S
BONSALL, JOHN D
BRINSON, LAURA G
BROCCOLI, ANTONIA
BRUNDAGE, AMANDA
BUTCHER, KELLI C
CHAPETTE, CLAIRE
COHN, BERNICE D
COTTER, MICHAEL C
CROWLEY, JANE M
CULLEN, LINDA K
DARPINO, DAVID
DAVIS, NATALIE D
DELPONTE, LYNETT S
DIAMOND, ANN
DIMEO, RICK J
DOLL, MATT J
DUIMSTRA, LINDA A
DUTTON, PETER
EDGAR, ESTHER C
EDWARDS, CHASE
ENDERS, BRETT A
ESCALANTE, MARCO T
EVEN DEN, ROBIN D
FINNEGAN, RON S
FORTINA, FRANK R
GALEA, JULIE
GIBBS, ROBERT
GILLIGAN, RINA
GODFREY, IRENE J
GOLDSTEIN, ROBERT D
GOLDSTONE MANAGEMENT INC
GOOD, EDWARD G
GRANCICH, COLE
GRAUEL, ELVA J
GREEN, JOE
GUNN, MARK K
GUZMAN, BARBARA C
HARDY, MELISSA C
HARRIS, SUZAN M
HOUSTON, JC
HUANG, PEI Q

SOQUEL DR 2017 (Cont'd)

4300 IGGULDEN, MARY A
ISRAEL, MICHAEL B
IVALDI, MICHELLE A
JACKSON, GARY W
JETT, ERIC
JORGENSEN, JAN E
KENLY, PATRICK R
KNIGHT, DEBORAH A
KUTSCH, BOB R
LAMENDOLA, NITA B
LARA, SEVERIANO
LILE, WALTER M
LINWOOD, SANDRA A
LITSKY, BARBARA G
LOVETT, CHERIE S
LUA, DONNA
MACKINNON, MARGO E
MADDEN, ANDREW
MAGANA, RAFAEL Z
MARTIN, PATRICIA A
MCBRIDE, JESSE R
MCCULLUM, LORI
MCLEAN, ROBERT L
MONARD, ROBERT G
MORRIS, ROBERT C
NELSON, SHAYLA
OLSEN, KENNETH J
ONEILL, MARY M
PALLADINO, SHERYL T
PARKER, JUNE L
PASTER, ERIN
PEREZ, JOSE H
PLANT, KRIS
PONCE, FRANCISCO
REGAN, DAVID M
RESCHKE, JAMIE M
RODRIGUEZ, LAURA S
ROTH, BRUCE
RUSSO, JAN E
RYAN, JACK
SANFORD, SHEILA L
SARKES, DONNA M
SAUCIER, NANETTE M
SCHLAGHECK, JOHN P
SHUFFLER, RANDY L
SIMPKINS, RENEE L
SMITH, DUANE O
SOQUEL TREE SERVICE
SOUPERON, ELAINE S
STEGER, EILEEN J

SOQUEL DR 2017 (Cont'd)

4300 STEWART, CARLENE
STEWART, LISA M
STPIERRE, DANA S
SULLIVAN, ELIZABETH A
TEXEIRA, ROSE A
TROTTER, JACK C
VICSIK, SHERYL A
WAKEFIELD, DAN J
WALKER, ROBERT B
WARD, DENISE A
WELLS, TIM
WESTPHAL, ERNST V
WILLENBORG, ROGER A
ZETTERBERG, BRIT

4343 BATES, ADELA
CARDIEL, MARIA
CASTILLO, JUAN F
CISNEROS, LUZ M
COKE, JULIA
JIMENEZ, PEDRO
VASQUEZ, SANDRA V
WASSERBURGER, JOHN

4361 HOFFMAN, JAMES
POSTMAN, NATHAN

4381 BERKEY, DAVID W

4401 CRAWFORD ANTIQUES
HEATHER GLASS

4421 DANIEL COLFER DC
MORRISON DEBORA CMT CFP

4430 WALKER, AALIYAH

4442 BOYLE, FELIX

4448 JANTARADARAPAN, JIRAPONG W

4452 ONGOIBA, SOULEYMANE H

4454 PONCE-GONZALEZ, JOSE

4470 BARBOZA, PETRA G
BUSINESS SALES CONSULTANTS

4500 BALANCE 4 KIDS
GEORGE, SIMON G

41ST AVE 2014

2435	PROBUILD
2600	THE HOME DEPOT
2601	BLESS THIS MESS
	FAVOR CONSTRUCTION
	FOURNIER MCDERMOTT & LAMB
	FOURNIER STEPHEN E CPA
	ISM ENTERTAINMENT
	MCDERMOTT WILLIAM P CPA
	SHEARWATER PROPERTY MANAGEMENT
	STEVE HOLMES FAX
	THUNDERBIRD REAL ESTATE
2605	ADVANCED BLIND & SHADE
2617	BAY AREA FLOORS
	BAY AREA FLOORS APTOS
2621	CAFE CRUZ
2623	PEKING RESTAURANT
2631	GRANNY PURPS
2647	S C41 FURNITURE
2649	GRANNY PURPS
2650	A D T 24 7 ALARM & SECURITY ALL
	BEST BUY SOQUEL
	US BANK
2660	MASTER CLEANERS
2690	ROUND TABLE PIZZA
2700	TESORO
	USA GASOLINE
2701	HOMESPACE
2703	TEPUI TENTS
	VANITY BEAUTY POLAR
2720	SAFEWAY
2730	BEI SCOTT COMPANY
2731	CRUZ CAR WASH
2732	CIGAR PALACE
2740	PANDA EXPRESS
	STARBUCKS COFFEE
	SUBWAY SANDWICHES
2750	ESCAPE NAIL & DAY SPA
	FANTASTIC SAMS
	MONTEREY CREDIT UNION
	PARROT AT&T
	SCOTTRADE
2815	HERNANDEZ, ANTONIO A
2821	AVILA, JESUS J
2831	OCCUPANT UNKNOWN,
2851	ADT SECURITY SERVICES
	KINGS PAINT & PAPER

SOQUEL DR 2014

3131 COUCH POTATO DISCOUNT SOFA WAREHOUSE
 SWEETS WOOD FURNITURE
 3333 CALDERON LAWRENCE MD
 COMMUNICATION SERVICE CO
 MOORE & MILLER INSURANCE AGENCY
 3335 CALIFORNIA RADIOGRAPHICS INC
 3545 ALAN RICE AUTOMOTIVE
 WINCHESTER AUTO PARTS
 3621 CAMARLINGHI TILE & MARBLE INC
 SOQUEL AUTO REPAIR
 TILE OUTLETS SOQUEL
 3641 COOMBE, ANDREW J
 SWINT, BELINDA
 3651 SENATE FURNITURE & MATTRESS
 SIMMONS BEAUTYREST
 TEMPUR PEDIC MATTRESSES
 3660 MOTT JORDAN FINE ART
 PET PALS DISCOUNT PET SUPPLIES
 3700 PROBUILD
 3711 ANDERSON, CAMILLE
 BARRON, MELISSA L
 CARAMELLA, KELLY A
 DEMAR, SARA L
 ISLAND MOUNTAIN AGRICULTURAL COLLECT
 MICHAUD, KEVIN S
 NELSON, SAMANTHA
 PRITCHARD, FRANK H
 RANDAZZO, TERRI
 STORE MORE AMERICA
 UHAUL
 3800 PROBUILD
 3801 HONDA AUTOMOBILEOCEAN HONDA
 OCEAN HONDA
 3921 FABIANS BODY SHOP
 OLD VOLKS HOME
 RADIOLOGYOFSANTACRUZ
 ROLFS AUTO BODY
 SIGNSUP
 SMOG CHECK
 SOQUEL COLLISION CENTER
 TROPICAL ADVENTURES SCUBA
 4041 BEISCOTT COMPANY
 THE UPS STORE
 WHITE, DENISE
 4105 VENTRY, MICHAEL P
 4150 ANDERSON, DEREK
 CROSS, WALTER
 EVANS, LEIGH H
 HENDERSON, DENNIS R
 JOHNSTON, KARI L

SOQUEL DR 2014 (Cont'd)

4300 DELPONTE, LYNETT S
DIMEO, RICK J
DOLL, MATT J
DUIMSTRA, LINDA A
DUTTON, PETE
EDGAR, ESTHER C
EDWARDS, TERESA P
ENDERS, MARK A
EVENDEN, ROBIN D
EWING, MARIJKE
FINNEGAN, RON S
FORTINA, FRANK R
GALEA, JULIE
GARDNER, JIM M
GILLIGAN, MICHAEL J
GODFREY, IRENE J
GOLDSTEIN, ROBERT D
GOLDSTONE MANAGEMENT INC
GONZALES, JOE
GOOD, EDWARD G
GOTTSCHALK, SHEILA
GREEN, JOE
GRUBER, TIMOTHY W
GUZMAN, BARBARA C
HARDY, MELISSA C
HARTZ, ASHLEA N
HOUSTON, JC
HUANG, PEI Q
IGGULDEN, MARY A
ISRAEL, MICHAEL B
IVALDI, MICHELLE A
JACKSON, GARY W
JETT, ERIC
JETTER, GARY E
KANE, OLIVER
KENLY, PATRICK R
KING, RICHARD A
KNIGHT, HEATHER A
KUTSCH, BOB R
LAMENDOLA, NITA B
LAMM, EVY G
LARA, SEVERIANO
LETTUNICH, MITCHELL C
LINWOOD, SANDRA A
LITSKY, BARBARA G
LONGSON, THOMAS J
LOVETT, CHERIE S
MADDEN, ANDREW
MAGANA, RAFAEL Z
MAJOR, L

SOQUEL DR 2014 (Cont'd)

4300 MARTIN, PATRICIA A
MATTHEWS, THOMAS M
MCANELLY, JAN E
MCBRIDE, JESSE R
MCCALLUM, LORI
MONARD, ROBERT G
NELSON, SHAYLA
NORTON, DAVID A
OLSEN, KENNETH J
PAIONI, MICHELLE J
PARKER, JUNE L
PEREZ, JOSE H
PLANT, KRIS
REAGAN, DAVID
RHOADS, SYLVIA M
RUSSO, JAN E
RYAN, JACK
SANFORD, SHEILA L
SARKES, DONNA M
SAUCIER, NANETTE M
SCHELSTRAETE, ROSALEE L
SHUFFLER, RANDY L
SIMURO, DAVID M
SOQUEL TREE SERVICE & CRANE
STEGER, EILEEN J
STICKLAND, D
STPIERRE, DANA S
SULLIVAN, ELIZABETH A
TAYLOR, SCOTT
TEXEIRA, ROSALIE
TROTTER, JACK C
WAKEFIELD, DAN J
WARD, DENISE A
WELLS, TIM
WILLENBORG, ROGER A
ZAVALA, ROSIBEL
ZETTERBERG, BRIT
4343 CARDIEL, MARIA
CISNEROS, LUZ M
JIMENEZ, PEDRO
4361 HOFFMAN, JAMES
NUSSBAUM, RICHARD A
4381 AYALA, JOHN J
BERKEY, DAVID W
BETHANCOURT, SIDNEY
4401 CRAWFORD ANTIQUES
MATTHEWS HEATHER R HEATHER GLASS
4420 WHITE, BRIAN
4421 COLFER DANIEL DC
MORRISON DEBORA CMT CFP

SOQUEL DR 2014 (Cont'd)

4430 MORRISON, ALECIA
4432 OCCUPANT UNKNOWN,
4440 ADAMS, BECKY D
4442 BOYLE, FELIX
4448 JANTARADARAPAN, JIRAPONG W
4450 HAIRRELL, VAL E
4452 ONGOIBA, SOULEYMANE H
4454 OCCUPANT UNKNOWN,
4456 SILVA, JON
4458 HOLMES, MIKEY H
4470 MONJES, ROBERTO G
4500 BALANCE 4 KIDS
GEORGE, SIMON G

41ST AVE 2010

2435 PROBUILD
SAN LORENZO LUMBER CO
2600 HOME DEPOT
2601 A B SYSTEMS TAX SVC
FOURNIER MC DERMOTT & LAMB
FOURNIER STEPHEN E
FOURNIER, STEPHEN E
FRANK IADIANO CONSTRUCTION
GIBERSON, J
ISM ENTERTAINMENT
LARRY FAVOR GENERAL BUILDING
MANZANITA REALTY
MICHAEL D BURNS TAX SVC
STATE FARM INSURANCE
2605 ADVANCED BLIND & SHADE SVC
2620 SAFEWAY
2621 CAFE CRUZ
2623 PEKING RESTAURANT
2647 S C 41 FURNITURE
2650 BEST BUY
2660 MASTER CLEANERS
2690 ROUND TABLE PIZZA
2701 FURNITURE WAREHOUSE
HOMESPACE
WORK SPACE
2720 H&R BLOCK
SAFEWAY
STARBUCKS
US BANK
2731 CRUZ CAR WASH
2740 PANDA EXPRESS
STARBUCKS
2750 ESCAPE NAIL & DAY SPA
FANTASTIC SAMS
MONTEREY CREDIT UNION
PARROT AT & T
SCOTTRADE
TAN
2815 URBANO, ADRIAN
2821 AVILA, JESUS J
2831 OCCUPANT UNKNOWN,
2851 KINGS PAINT & PAPER

SOQUEL DR 2010

3131	COUCH POTATO DISCOUNT SOFA SWEETS IN THE NUDE
3333	CALDERON LAWRENCE DC COMMUNICATION SERVICE
3335	CALIFORNIA RADIOGRAPHICS INC
3545	ALAN RICE AUTOMOTIVE WINCHESTER AUTO PARTS
3621	ADAM TURNER MECHANICAL CAMARLINGHI TILE & MARBLE INC SOQUEL AUTO REPAIR SPACIOUS LIVING CONSTRUCTION
3641	COOMBE, ANDREW OCCUPANT UNKNOWN,
3651	SENATE FURNITURE & MATTRESS
3660	PET PALS DISCOUNT PET SUPPLIES
3711	PRITCHARD, FRANK H STORE MORE AMERICA
3801	OCEAN HONDA PHN
3845	DAVEY TREE SURGERY
3906	LUNA, ALMA
3921	CHAZ TOWING OLD VOLKS HOME SIGNS UP SMOG CHECK SOQUEL COLLISON CTR
4105	VENTRY, MICHAEL P
4109	MOHLER & SONS VACUUM
4150	CARNEY, KURT CROSS, WALTER EVANS, LEIGH H HENDERSON, DENNIS R LEVERETT, JAIME E LOPEZ, LEONOR NORTON, MARIA RUDZINSKI, STEPHEN S RYAN, MAUREEN K SCHOOLER, E J SHAREN BROCK, CURTIS SINKINSON, SANDY SORG, LIN SUNDERLAND, LINDA M
4151	BOES, JUDITH S CALDERON, EDUARDO CALVARIO, JAIME DAMES, CHARLES E DENSON, BRIAN A DURDEN, ADAM EDMUNDSON, OLIN FAURIE, BERNADETTE C FRAZHO, LINDA M

SOQUEL DR 2010 (Cont'd)

4300 GONZALES, JOE
GOOD, PATRICIA J
GREEN, MICHELE A
GRUBER, VIRGINIA C
GUIZAR, ELENA
GUZMAN, BARBARA C
HARDY, MELISSA C
HERZBERG, TERRANCE S
HIATT, WILBUR W
HILL, JULIE
HOUSTON, JC
IGGULDEN, MARY A
ISRAEL, MICHAEL B
IVALDI, MICHELE A
JETTER, DONALD
KALEMOS, MARK K
KANE, BROOKE
KELLEY, BRIAN H
KENLY, MICHELE A
KERN, MICHELLE A
LAMBERT, CLAY A
LAMENDOLA, NITA B
LAMM, EVY G
LARA, SEVERIANO
LITSKY, LILLY I
LONGSON, TONY
LOVETT, CHERIE S
MAGANA, RAFAEL Z
MARTIN, PATRICIA A
MATTHEWS, THOMAS M
MCANELLY, JAN E
MCBRIDE, JESSE R
MICHAUD, KEVIN S
MYATT, PATRICIA A
NELSON, SHAYLA
NORTON, DAVID A
ODRISCOLL, COLLEEN A
OLSEN, KENNETH J
ONEILL, MARY M
PAIONI, MICHELLE J
PALLADINO, JOSEPH N
PARKER, JUNE L
PASTER, ERIN
PEREZ, ALMA L
PONCE, FRANCISCO
QUIRING, LYNETTE D
REGAN, DAVID M
RHOADS, SYLVIA M
RICE, JACK W
ROGERS, LOLA L

SOQUEL DR 2010 (Cont'd)

4458 HOLMES, MIKEY
4460 OCCUPANT UNKNOWN,
4470 BALTHAZAR, CHRISTOPHER W
BUSINESS SALES CONSULTANTS
4500 BALANCE 4 KIDS
GEORGE, SIMON G

41ST AVE 2005

2435	SAN LORENZO LUMBER
2600	K MART PHARMACY # 4482
	MELDISCO K M SOQUEL CLF INC
	READERS MARKET
2601	FOURNIER MCDERMOTT & LAMB
	FREY ED ATTORNEY AT LAW
	IADIANO, FRANK M
	ISM ENTERTAINMENT
	LARRY FAVOR GENERAL BUILDING CONTRAC
	MANZANITA MORTGAGE
	MCDERMOTT WILLIAM C CPA
	NICOL MARGARITA INSURANCE
	NICOL, MARGARITA A
	SUPERIOR MOBILE HOME LOANS
2605	ADVANCED BLIND & SHADE
2614	CELLULAR WAREHO
2621	CAFE CRUZ
2623	PEKING RESTAURANT
2647	WORKSPACE
2650	SAFEWAY
2660	MASTER CLEANERS
2690	M & H PIZZA RESTAURANTS INC
	ROUND TABLE PIZZA
2700	USA GAS CORP
2701	FURNITURE WAREHO
2714	WINTER FOREST CHRISTMAS TREES
2722	99 CENTER STORE
2730	TACO BELL
2731	CRUZ CARWASH
2815	AGUILAR, AURORA
2821	SPAULDING, STEPHEN
2831	OCCUPANT UNKNOWN,
2851	KINGS PAINT & PAPER
	PLUMBED ELEGANCE

SOQUEL DR 2005

3131 COUCH POTATO DISCOUNT SOFA WAREHOUSE
 OCCUPANT UNKNOWN,
 SWEETS IN THE NUDE
 3333 CALDERON LAWRENCE
 COUTANT, EARLE R
 MOORE & MILLER INSURANCE AGENCY
 WALDOR MARK L MOORE & MILLER INSURAN
 3545 ALAN RICE AUTOMOTIVE
 WINCHESTER AUTO PARTS
 3621 ADAM TURNER MECHANICAL
 CAMARLINGHI TILE & MARBLE INC
 SOQUEL AUTO REPAIR
 SPACIOUS LIVING CONSTRUCTION
 3641 OCCUPANT UNKNOWN,
 REID, JANET M
 SWINT, BELINDA L
 3651 SENATE FURNITURE & MATTRESS
 3653 OCCUPANT UNKNOWN,
 3660 AV MEDICAL VIDEO PRODUCTION
 PET PALS
 PET PALS DISCOUNT PET FOOD & SUPPLIE
 3711 OCCUPANT UNKNOWN,
 3715 OCCUPANT UNKNOWN,
 3801 CALDWELL, GEORGE V
 CLARK, TRACY
 DERMATES, K J
 KLINE, DAMON
 MUNOS, KARLEEN P
 ROBERTS, SAGE
 3906 BOTELLO, LUNA O
 3921 FABIANS BODY SHOP
 OLD VOLKS HOME
 SMOG CHECK
 4101 VENTRY, MICHAEL
 4105 WALSH, JANET V
 4109 MOHLER & SONS VACUUMS
 4140 NELSON, RICHARD E
 4150 ANDERSON, SHERYL M
 BARBRE, ERIC Z
 BUTLER, TOMMIE
 CARNEY, KURT
 DUDLEY, LONETTA
 ELVEY, LEE
 EVANS, LEIGH H
 GREENE, LINDA E
 LEVERETT, JAIME E
 PHILLIPS, ELAINE
 RYAN, MAUREEN K
 SCHOOLER, E J
 SHAREN BROCK, CURTIS

SOQUEL DR 2005 (Cont'd)

4150	SINKINSON, SANDY SORENSEN, LIN
4151	ACCESS CONSULTING SERVICES ALVARADO, BOBI A BACAK, BEVERLY J BOES, JUDITH S CRUZ, EDUARDO DELGADO, GABRIELA EVANS, ANGELA C MACHADO, EUGENE L SHAH, MANESH R SMITH, ALFRED C SMITH, DOROTHY V
4154	BROWN, TODD A
4300	ALEXANDER, MARK A ALFARO, JOSE ALIMUR MOBILE HOME PARK ANDREWS, LESLIE AVENELL, DARYL E BACIGALUPI, TAMMY A BARTLETT, CHRISTOPHER S BIRD, MAUREEN S BLAKE, BETTY F BRUCE, JEREMY L BRUNDAGE, BARBARA L CADY, J CASEY, MITCHELL C CHAPETTE, CLAIRE CHAPMAN, KENNEDY V CLARK, RAMIE COHN, GARY COLLINS, ALICE E COTTER, MICHAEL C CRANE, ROSEMARY A CROOKS, PHYLLIS J CROWLEY, JANE M CULLEN, LINDA K CUNEO, JAMES DANON, RAELENE C DARPINO, DOREEN K DAVIS, ROBERT S DIXON, BONNE P DUIMSTRA, LINDA A DUNN, SUSAN H DYSLE CONSTRUCTION ENGQUIST, ANGELA EVENDEN, ROBIN D EWING, M FINNEGAN, RON S FRANCE, DYLAN

SOQUEL DR 2005 (Cont'd)

4300 GALEA, JULIE
GARDNER, KELLY
GIBBS, EDNA A
GILLIGAN, ANN P
GOOD, PATRICIA J
GUZMAN, BARBARA C
HARDY, LINDA C
HARDY, MELISSA C
HENNING, CAROLYNN V
HERZBERG, TERRANCE S
HIATT, WILBUR W
IGGULDEN, MARY
ISRAEL, MICHAEL B
IVALDI, MICHELE A
JETT, TINA
JETTER, LAURIE J
KALEMOS, MARK C
KELLEY, BRIAN H
KENLY, MARY J
KUTSCH, BOB R
LARA-GOMEZ, SEVERIANO
LECHNER, GLORIA M
LITSKY, GABRIEL
LORI, MCCALLUM
LOVETT, CHERIE S
MADDEN, ANDREW
MAGANA, RAFAEL Z
MAJOR, L
MARTIN, PATRICIA
MATTISON, THOMAS H
MCANELLY, JAN
MORSE, NOLEN A
MUZIO, LORENZA
MYATT, PATRICIA A
NELSON, SHAYLA
NILSSON, RACHEL
OETJEN, CAROL
OLSEN, KENNETH J
PAIONI, MICHELLE J
PONCE, FRANCISCO
POST, COLLEEN
REED, JACQUELINE
REGAN, DAVID M
RHOADS, SYLVIA M
RODRIGUEZ, LAURA S
ROSE, MILDRED
RUSSO, AMANDA D
RYAN, JACK
SARKES, DONNA M
SCHELSTRAETE, ROSALEE L

SOQUEL DR 2005 (Cont'd)

4300	SHIMOOKA, TAMMIE T SMITH, DUANE O SOQUEL TREE SERVICE STEWART, LUELLA M STRICKLAND, DANA L TAYLOR, RONALD S TEXEIRA, ROSE THOMAS, CRYSTAL A THOMAS, MICHAEL L TIEL-BARAUSKAS, CHRIS TROTTER, JACK C WALKER, ROBERT B WARD, DENISE A WILLENBORG, ROGER A WOOLEY, DOROTHY R
4343	CORMIEN, DIANE CRUZ, ANTHONY MORRIS, KEITH ROBINSON, CHRIS
4361	HOFFMAN, B RANDALL, LORENA STOUEMIRE, PATRICIA STURGEON, RICHARD A
4381	BERKEY, DAVID W HUMMER, C LESNIAK, HENRY STEVENS, GREG C
4401	CRAWFORD ANTIQUES MATTHEWS HEATHER R HEATHER GLASS
4420	OCCUPANT UNKNOWN,
4421	COLFER DANIEL DC
4430	BOYLE, PATRICIA J
4432	ZIMMERMAN, JAMES W
4440	ROSSER, EDISON C
4442	COACHING ALLIANCE
4448	JANTARADARAPAN, JIRAPONG W
4450	HAIRRELL, VAL E
4452	BALTHAZAR, CHRISTOPHER W
4454	OCCUPANT UNKNOWN,
4456	OCCUPANT UNKNOWN,
4458	HOLMES, TRACY
4460	OCCUPANT UNKNOWN,
4470	PAHLOW, GERRY K
4500	GEORGE, SIMON G

41ST AVE 2000

2600 KMART STORES SOQUEL
2601 FAVOR LARRY GENERAL BUILDING CONTRACTOR
FOURNIER MCDERMOTT & LAMB
FREY ED ATTORNEY AT LAW
ISM ENTERTAINMENT
MANZANITA MORTGAGE INCORPORATED
MANZANITA REALTY
MCDERMOTT WILLIAM P CPA
MCNAIR ROSE MARIE REALTOR
NICOL MARGARITA STATE FARM INSURANCE AGENT
OCCUPANT UNKNOWN,
STATE FARM INSURANCE AGENTS
2605 ADVANCED BLIND & SHADE SERVICE
2619 NORTH PACIFIC ANYTHING WIRELESS
2621 CAFE CRUZ
2623 PEKING RESTAURANT
2631 CASA VILLA PROPERTIES
2647 SPRT ABOUT TEAM UNFRM EQUIP & SCREENPRINTING
WORKSPACE
2649 LOIS LORETTA DESIGN GROUP
2650 SAFEWAY FOOD & DRUG SOQUEL
2660 MASTER CLEANERS
2690 ROUND TABLE PIZZA SOQUEL
2700 U S A GASOLINE
2701 FURNITURE WAREHOUSE THE
2710 CARLILE, JEFF
FIRST LADY HEALTH SPA
2714 WINTER FOREST CHRISTMAS TREES
2722 99 CENT STORE
2726 BAY BEAUTY SUPPLIES & SALON
SALON TOO
2730 TACO BELL
2731 RAINTREE CAR WASH & CHEVRON
2755 PROVISION GLASS COMPANY
2815 OCCUPANT UNKNOWN,
2821 GOMEZ, MARIA
MONDRAGON, LOURDES
2831 YOUNG, EDNA
2851 PLUMBED ELEGANCE

SOQUEL DR 2000

3130 OCCUPANT UNKNOWN,
 3131 COUCH POTATO DISCOUNT SOFA WAREHOUSE
 SWEETS IN THE NUDE
 3333 COMMUNICATION SERVICE COMPANY
 COUTANT EARLE R MOORE & MILLER INSURANCE AGENCY
 DOWNEY CHARLES MOORE & MILLER INSURANCE AGENCY
 EHRICH HELEN MOORE & MILLER INSURANCE AGENCY
 MARKS PRISCILLA MOORE & MILLER INSURANCE AGENCY
 MOORE & MILLER INSURANCE AGENCY
 MURPHY GAIL A MOORE & MILLER INSURANCE AGENCY
 MYATT ROBERT MOORE & MILLER INSURANCE AGENCY
 MYATT, R
 OBERT SAM MOORE & MILLER INSURANCE AGENCY
 WALDOR MARK L MOORE & MILLER INSURANCE AGENCY
 YOGA WITHIN
 3335 CALIFORNIA RADIOGRAPHICS INCORPORATED
 CHOICE MOTORS
 3385 KINANN, MICHAEL J
 3545 OCCUPANT UNKNOWN,
 3600 CASALEGNO, VERA
 3620 AZZARO VINCE FUNERAL DIRECTOR
 BENITO NORMAN FUNERAL DIRECTOR
 BENITO, NORMAN
 NORMANS FAMILY CHAPEL
 3621 ALTERNATIVE SOLUTIONS
 B & B SMALL ENGINE REPAIR
 CAMARLINGHI TILE & MARBLE
 SOQUEL AUTO REPAIR
 SPACIOUS LIVING CONSTRUCTION
 3630 MECK, RONALD A
 3641 WRATHALL, GRANT
 3651 SENATE FURNITURE & MATTRESS
 3660 AVENUE MEDIA
 OCCUPANT UNKNOWN,
 PET PALS DISCOUNT PET FOODS & SUPPLIES
 STEIN DAVID DESIGNS
 3711 BYRMAR KENNELS REG
 OCCUPANT UNKNOWN,
 3715 OCCUPANT UNKNOWN,
 3801 BROWN, MARVIN E
 CALDWELL, GEORGE
 COTTRELL, DAL
 FIELD, C L
 GOETHE, JOHN R
 HICKS, WYATT G
 POZO, F
 WATSON, DUANE C
 3903 ENZWEILER, LANA J
 3921 FABIANS BODY SHOP
 OLD VOLKS HOME

-

✓

SOQUEL DR 2000 (Cont'd)

3921 SMOG CHECK
4101 OCCUPANT UNKNOWN,
4105 OCCUPANT UNKNOWN,
4109 MOHLER & SONS VACUUM
4140 NELSON, RICHARD E
4150 BEASON, CHAD J
JAQUEZ, ANNA S
LEVERETT, K
NEGRETE, LYDIA
PARK REALTY
4151 DAMES, K
LUKIN, LOIS F
SMITH, ALFRED C
4154 BROWN, TODD A
4158 OCCUPANT UNKNOWN,
4300 ALIMUR PARK
BACIGALUPI, TAMMY A
BECK, POLLY A
BERRY, WILLIAM C
CHAPMAN, KENNEDY V
COTTER, G
CROWLEY, JANE M
CUNEO, JAMES
DISON, MOLLY A
DIXON, E
ECKENROTH, HAZEL M
EISELE, M E
FEURTADO, T
FINNEGAN, RON
GIAMBLANCO, ANTONIO
GILLESPIE, K
GODFREY, IRENE
GOLDSTEIN, ROBERT
GONZALES, SHERRY T
HENDRICKSON, PETER
HENNING, C
HIATT, W
HOKIT, DOROTHY
HOOD, DEAN
HURST, DORIS T
INADOMI, SUSANA
JETTER, B
KIMZEY, DALE
KOBLEY, KERRY L
KUTSCH, BOB
LECHNER, GLORIA
LOVETT, CHERIE
MADDEN, LILIAN
MCMULLAN, BRENDA S
OLSEN, MARK R

41ST AVE 1995

2435 SAN LORENZO LUMBER CO
 2600 K MART
 2601 CALIFORNIA PAVING FABRICS
 CERTIFIED BUSINESS SVC
 FOURNIER MC DERMOTT & LAMB
 KIRBY NICOL
 LARRY FAVOR GENERAL BUILDING
 MANZANITA MORTGAGE INC
 ROSE MARIE MC NAIR REALTOR
 S K BOOKKEEPING
 STATE FARM INSURANCE
 STEPHEN E FOURNIER
 TMM
 2605 PACIFIC TILE & CARPETS
 SANTA CRUZ SATELLITE TV
 2619 NORTH PACIFIC CELLULAR & FAX
 OCCUPANT UNKNOWNN
 2621 41ST YARD LINE BAR & GRILL
 GRAPESTEAK
 2623 PEKING RESTAURANT
 2631 CASA VILLA PROPERTIES
 2647 SPORT ABOUT NORTHERN CALIF
 2650 SAFEWAY STORES INC
 2660 MASTER CLEANERS & SHOE REPAIR
 2690 ROUND TABLE PIZZA
 2700 USA GASOLINE
 2701 FURNITURE WAREHOUSE
 2703 OFFICE SHOWROOM
 2710 FIRST LADY HEALTH SPA
 2713 HARBOR SIGNS
 SUTTERS, NOEL
 2714 WINTER FOREST CHRISTMAS TREES
 2719 WILD HORSE WOODWORKS
 2722 PURE WATER SYSTEM
 RAIN DROP DRINKING WATER
 2724 A & A ACCOUNTING & TAX SVC
 2726 BAY BEAUTY SUPPLY
 BAY UNIFORMS
 SALON TOO
 2731 RAINTREE CAR WASH
 2755 SHAFFER COMMUNICATIONS
 2821 AREVALO, MARIA
 2831 YOUNG, EDNA
 2851 KINGS PAINT & PAPER
 PLUMBED ELEGANCE

SOQUEL DR 1995

3130 APTOS OVERHEAD DOOR
 3131 COUCH POTATO DISCOUNT SOFA
 SWEETS IN THE NUDE
 3333 COMMUNICATION SERVICE CO
 NATIONAL HOMECARE SYSTEMS
 SANTA CRUZ SOCCER SHOP
 3335 PLAM BMW MOTORCYCLES
 3545 MAMBRETTI, CHARLES J
 3620 BENITO, NORMAN
 GARY BENITO
 NORMAN BENITO
 NORMANS FAMILY CHAPEL
 3621 CAMARLINGHI TILE & MARBLE
 SOUQUEL AUTO REPAIR
 SPACIOUS LIVING CONSTRUCTION
 3641 3D SOUND RECORDING STUDIO
 ARS INNOVANDI
 DIGITAL ARTS
 MORSE, GEORGE
 WRATHALL, GRANT
 3651 OCCUPANT UNKNOWNN
 SENATE SOFA BED & MATTRESS CO
 3660 BOA COMPUTERS
 3711 BYRMAR KENNELS REG
 3715 CREBASSA, LLOYD F
 SKYLIGHT PLACE
 TCN MOBILE CONCRETE
 3801 CALDWELL, GEORGE
 COTTRELL, DAL
 GOETHE, J R
 LEANING TOWER PIZZA
 POZO, S
 3845 BARBIC, GEORGE
 STRAUS, RIC
 3912 COMPUTER JONES
 3921 FABIANS BODY SHOP
 OLD VOLKS HOME
 4100 CHESHIRE REALTY
 4103 OCCUPANT UNKNOWNN
 4105 WALSH, JONI
 4109 MOHLER & SONS VACUUM
 4150 AQUINO, ANTONIO
 EVANS, LEIGH H
 LEVERETT, K
 PARK REALTY
 SCHOOLER, JEAN
 SMITH, EDMUND
 4151 BACAK, BEVERLY J
 BRANDSTETTER, TODD
 DAMES, K

-

✓

SOQUEL DR 1995 (Cont'd)

4151 MORGAN, M
 SPRADLING, EARL

4300 ADAMS, INEZ M
 BARTLETT, C
 BERRY, WILLIAM C
 BODNAR, WILLIAM
 BREWER, LORRIE
 CARDONA, GEORGE
 CHETKOVICH, JOHN
 COTTER, G
 CROOKS, PHYLLIS
 CUNEO, JAMES
 CUTTING, HEATHER
 DARPINO, DOREEN K
 DELLER, LYNN
 DIXON, E
 ECKENROTH, H M
 EISELE, M E
 FREEMAN, L A
 GARNER, N H
 GARRISON, V F
 GILLESPIE, K
 GODFREY, IRENE
 HARDY, LINDA C
 HAUGHEY, M D
 HIATT, W
 HURST, CHARLES
 JETTER, B
 JUNGERS, N
 KIMZEY, DALE
 KING, ELEANOR
 KULL, O
 LAND, P
 LECHNER, GLORIA
 LEFF, DAVID
 LONG, V
 MADDEN, LILIAN
 MARTELL, M E
 MAZZETTA, A
 MILLER, JOHN
 NELSON, C
 OLSEN, MARK R
 PAIONI, M J
 PAYNE, M
 PORTE, HARRY W
 REED, J
 ROLLINSON, GARY
 ROUSE, DEREK
 SARKES, D
 SLICK, CHARLES R

SOQUEL DR 1995 (Cont'd)

4300 SMITH, DUANE
STEWART, MICHAEL
STURSBURG, WILLIAM
TAYLOR, ALVIN
WALKER, ROBERT B
WEED, RICHARD P
WICKHAM, P
WOOLEY, D R
WORRELL, G
ZAHM, JAMES L
4343 BUSTOS, RAUL C
DAVIS, SHEENA
LOPEZ, NANCY A
NOLAND, LESLIE
SANDOVAL, S L
4361 HAMILTON, MARHTA
4381 BERKEY, DAVID W
STEVENS, GREG
4401 CRAWFORD ANTIQUES
HEATHER WINDOWS SANTA CRUZ ART
NHS INC
4420 BURI, GREGORY
4421 OCCUPANT UNKNOWNN
4430 OCCUPANT UNKNOWNN
4432 BAIRD, PAULINE
4440 JANS 4440 HAIR SALON
RUSSELL, ADAM
4448 GIST, SARAH S
4450 OCCUPANT UNKNOWNN
4452 ZYGALA, PAUL
4454 OCCUPANT UNKNOWNN
4456 DOYLE, MICHAEL
4460 PINKERTON, PATRINA
4470 OCCUPANT UNKNOWNN
4500 PISZCZATOWSKI, GREGORY F

41ST AVE 1992

2435	SANLRNZO LUMBER CO
2600	K MART STORE 4482
2601	CA PAVING FABRICS
	CERTIFIED BUSNS SRV
	FAVOR LARRY CONTR
	FINANCL STRATEGIES
	FOURNIER MCDERMOTT
	HASTON BROWN&CO
	KIRBY NICOL
	KIRBY, NICOL
	MCNAIR ROSE MARIE
	S K BOOKKEEPING
	SANTA CRZ LIFE CARE
	STATE FARM INS AGNT
	T M M
2605	PAC TIRE&CARPETS
2617	GREAT EXPECTATIONS
2619	FRANKLY FEMININE
2621	41ST YARD LINE BAR
2623	PEKING RESTAURANT
2631	CASA VILLA PROPERTY
2647	PALACE ART&OFC SPLY
2650	SAFEWAY ST
2690	THE ROUND TBL PIZZA
2700	U S A GASOLINE
2701	FURNITURE WAREHOUSE
2703	OFFICE SHOWROOM THE
2710	FIRST LADY HLTH SPA
2711	TYDIX PRODUCTS
2713	HARBOR SIGNS
2714	WINTER FOREST TREES
2719	WILD HORSE WOODWORK
2722	PURE WATER SYSTEMS
	RAIN DROP DRNKG WTR
2724	A&A ACCOUNTS TAX SV
2726	BAY BEAUTY SUPPLY
	SALON TOO
	SALON, TOO
2730	MAGIC GRILL RSTRNT
2731	RAINTREE CAR WASH
2755	CELLULAR SERV CTR
2851	KINGS PAINT&PAPER
	PLUMBED ELEGANCE

SOQUEL DR 1992

3130 APTOS OVERHEAD DOOR
 3131 COUCH POTATO SOFA
 Q T L
 SWEETS IN THE NUDE
 3333 ADVANTAGE PROPERTY
 COMNCTN SERVICE CO
 FIVE STAR FNCL SRVS
 R D S INTERIORS
 SANTA CRZ SOCCER SH
 STEVENS CARLI TRVL
 3335 A P ASSOCIATES
 B M W MOTRCYCLE DLR
 3620 AZZARO V FNRL DRCTR
 3621 ARTIC RDTR&AIR CNDG
 CRAFTSMEN
 CREATIVE CABINetry
 MAR DA MEATS
 NORTH COAST FINEST
 SOQUEL AUTO REPAIR
 SPACIOUS LVNG CONST
 3641 3D SND RECRDNG STDO
 ARS, I
 DIGITAL ARTS
 INTERSOFT
 MORSE, GEORGE
 REPERTOIRE
 RIDDLE TIM WOODWRKG
 3651 SENATE FURNITURE
 3711 MARKEY B H MRS
 MARKEY, B H
 3715 CREBASSA, LLOYD F
 FENCE CONNECTION
 JOHN DAY MBL HM MVG
 SPA STORE THE
 3801 CALDWELL, GEORGE
 LEANING TOWER PIZZA
 SESSER, HELEN
 3820 ROUND UP RECYCLING
 3845 BARBIC, GEORGE
 DAVEY TREE CO
 STRAUS, RIC
 3906 GUTIERREZ, ANTONIA
 3921 FABIANS BODY SHOP
 OLD VOLKS HOME
 SMOG CHECK
 3939 MAJESTIC WOOD PROD
 4100 CHESHIRE RIO
 4109 MOHLER&SONS VACUUM
 4150 PARK REALTY
 RULE, IVA

SOQUEL DR 1992 (Cont'd)

4151	DAMES, K MAGNUSSON, TODD MORGAN, M ROHDE, E H SIMON, RAIF D SPRADLING, EARL
4300	ALIMUR PARK ALIMUR, PARK ATKINS, LILLIE CHETKOVICH, JOHN COTTER, G MAZZETTA, A MCELROY, A M MCNIVEN, R S MIGUESCASTRO, MARIE MINVIELLE, ROBERT MORIN, DANIEL REITANO, JOSEPH J ROSS, KENNETH H SANBORN, RUSSEL SCHOOLER, E J SMITH, DUANE SZEWCZYK, A VANKEUREN, WINN JR WORRELL, G
4343	NEGRETE, LYDIA
4361	KINMAN, M
4381	JORDAN, MATT STEVENS, GREG
4401	CRAWFORD ANTIQUES HEATHER GLASS N H S INC
4440	JANS 4440 HAIR SLN SLOANS MOTOR OIL
4450	VERSMAN, LOU
4452	ZYGALA, PAUL
4456	SPRINGER, LYLE
4470	WILLBANKS, RAY
4525	LIGHTHOUSE FELLWSHP

41ST AVE 1985

51

**41ST AV (SOQUEL)—FROM 4100
SOQUEL DR SOUTH****ZIP CODE 95073****2435 San Lorenzo Lumber Co Inc 475-6100
CORY ST INTERSECTS****2460 K-Mart 476-2600****2601 Beautz Janet K lwyr 476-8131****Neve Leslie E lwyr 462-0575****Woll Charles Counseling 462-3337****Vignolla & Associates greeting card
distrs 462-6975****State Farm Ins 475-1991****Cox Douglas W notary public 475-1991****Financial Strategies financial planning
476-7900****Fournier Stephen E acct financial
planning 467-2452****Sluiter Kent cpa 476-7831****S K Bookkeeping 476-2452**



-

41ST AVE 1985

Mc Nair Rose Marie real est broker
 476-2100
 Dow David real est broker 476-7900
 Blazing Books bookkeeping serv
 475-7797
 Nicol Kirby A realtor 476-2100
 Wagner Paula D real est broker
 476-2100
 Bayview Properties 476-0113
 2605 Santa Cruz Satellite Television 476-0155
CORDELIA LA INTERSECTS
 2617 Great Expectations maternity boutiques
 462-0855
 2619 Frankly Feminine women's lingerie
 475-2100
 2621 Grapesteak The restr 475-4635
 2623 Peking Restaurant 475-9234
 2730 Burger Pit restr 475-8073
 2645 Sub Office
 2647 Palace Art & Office Supply 476-3799
 2649 Unlimited Hair Designers hairstylist
 476-7766
 2650 Safeway Stores Inc gro 475-1897
 2690 Round Table The restr 475-8881
 2700 U S A Petroleum Co gas station
 476-9982
 2701 Casa Villa Furniture Inc 475-3200
 2703 Avco Thrift finance co 476-5330
 2710 Vacant
 2724 Cal-Exchange Realtors 475-7490
 2726 Vacant
 2730 Wash Em Dry Em Coin Op Lndry
 2731 Raintree Car Wash 476-7246
 2755 Royal Service & Sales small appliances
 475-6908
 2815★Serrano Servando 475-4752
 2821 De Castillo Maria 476-9362
 2831 Young Jake
 2851 King's Paper & Paint Co paint & paper
 462-2202
 2851b Spencer's Audio Video Service Co v c r
 serv 462-5866
SOQUEL DR INTERSECTS

SOQUEL DR 1985

58

SOQUEL DR (SOQUEL)—FROM 2854
RODEO GULCH RD SOUTH

- ZIP CODE 95073
HILLCREST ST INTERSECTS
- 3130 Aptos Overhead Door Co install garage doors 475-9700
★Thomas Don 475-9700
- 3131 Sweet's In The Nude ret furn & fnshg 462-3446
- 3333 Comprehensive Design mktg adv pkg & display 475-0622
- 3335 Warehouse
- 3545 Butcher Lillian D Mrs 475-4671
HILLCREST LA INTERSECTS
- 3620 Norman's Family Chapel funeral dir 476-6211
Benito's Funeral Service funeral dir 476-6211
- 3621 Craftsmen The contr flooring 462-4000
Creative Cabinetry cabt mkr 476-2335
Daybreak 475-6986
Current Electric (SHOP) 462-5299
- 3641 Wrathall Grant R Jr 475-0172
★Hines Jerry 462-5321
- 3651★Berg Chas D 462-4957
- 3660 Price's O T Music Hall 476-3939
- 3711 Byrmar Kennels-Reg 475-3501
Markey Hazel O Mrs © 475-3501
- 3715 Spa Store The hot tubs & spas 462-4451
Day John Mobile Home Moving 688-2574
Liebenberg R Paving 476-3223
- 3720 San Lorenzo Lumber (Warehouse)
- 3801 Cottage Court apts
1 Brayman Olinda Mrs 476-1135
2 Slezer Debbie 462-3939
3 Vacant
4 Storage
5★Wood Michl
6 Otwell Irene Mrs 476-3648
7 Sarsi Eric
8 Sarsi Mercedes 476-6034
9★Robertson Allsa 475-7102
10 Cannel Andrew 476-2447
11 Swan Alf
14 Sesser Helen
15 Pozo Salvadore 476-6062
16★Goethe Jay 462-5139
- 3820 Vacant
- 3845 Barbic Roofing contr 475-9364
- 3900 Zaragoza Leopoldo
- 3904 Ramirez Maria G
- 3912 Santa Cruz Building remodel & constn 476-3435
- 3921 Fabian's Paint & Body Shop 476-4494
Old Volk's Home auto repr 475-3395
Soquel Auto Supply auto parts 475-5616
- GREENBRAE LA INTERSECTS
- 3939 Majestic Wood Products wood workers 476-6321
- 41ST AV INTERSECTS
- 4100 Cheshire Realty Co 479-1244
- 4109 Mohler & Sons Vacuums 475-3884
- 4150 Soquel Trailer Park 475-6990
Spaces
1 Anderson H W
2★Anthous Robt
3 Sosa B
4★Matthews Frank
5 Smith Ed

SOQUEL DR 1985

SOQUEL DR (S)—Contd

- 6★Clark Pat
7 Bay Jas
8 Riley Walter L 479-0340
9 Smith M
10 Smith R
11 Brown Steve
12★Jackson Agnes
14 Summer Residence
15 Rearden Olive M 475-6408
16 Dalbert C 462-3225
17 Ransdell Robt 476-6421
18★Horn Wm
19★Davis Ora
20 Camara Ted 476-7429
21 Brazil Gerry
Morales John
4151 Mc Intosh Trailer Park 476-3756
Spaces
Oo★Smith Tony B 476-0418
1★D'Anna Melody 462-0566
2★Warner Thos J
3 Hertzler Stan T 476-7256
4 Little Geo R
5★Haas Jos R 479-0625
6 Kain Belma 476-0431
7★Dames Cathleen ©
9 No Return
9a★Smith Alf C
10 Novak Ann
11 No Return
12 Klankenberg David
18 Vacant
22★Nelson D
24 Casey Floyd
27 Simmon Raif
O Lynch Garritt
4300 Alimur Park mobile home 475-0252
Spaces
1 Faust Mary E Mrs 475-4909
2 Crump Violet 476-4695
3 Swanson Elda 476-1055
4 Chetkovich John 475-3935
5★Carter Marilyn
6★Wieser L
7 Ritchie James 476-0426
8★Lovett Cherie 476-8884
9★Land Patricia
10 Ius Gina
11 Eisele Mary 475-9425
12 Hutchenson Lora E 475-7663
13 Norton Robt C 475-0749
14★Mc Elroy Arth M
15★Adams Jack
16 Porte Helen
17 Webb Ivy
18 Richardson Bernice 476-8623
19★Munoz Jos
20★Verellino Mary L 462-3763
21★Berberich John
22★Amos Earl
23 Sturberg Wm
23a★Albers Ken
24 Wallace E R
25 Byrum Cindy 476-1596
26★Brown Pamela 475-3332
27★Wilson John L
28★Gallegos Mike
29★Summerrill Michl L
30 Adams Inez M Mrs 475-8498
31 Holmes Agnes Mrs 475-0719
32 Arneil Molly 423-2467
33★Sarkes Donna 475-7176
34★Crawley Alton
35★Minvielle Robt S
36★Paioni Michelle
37★Beck Terry
38★Moran Tim 462-4998
39★Urbanck Adolph
40 Collins Leah 475-3733
41★Anderson Wayne J
42 Biggers Della 476-2654
43★Ewenden Robin 423-3457
44★Hood Rhonda J
45 Swafford Roy 475-8774
46 Ghassemi Ziba 476-4589
47 Elerick Doris 475-5226
48 Smith Claude
49★Wunder Juergen J
50★Myers Larry R Jr
51 Israel Michl B 462-0398
52★Holman Pamela
53★Gomez Madeline
54 Van Keuren Winn Jr 475-4173
55 Chinn Olive 475-8542
56★Gustafson Donald
57★Tilden Raymond G
58★Pounds Jack D
59★Crawford Don
60★Douglas Stephen E
61 Schultz Gertrude 475-6450
62 Vacant
63★Kelley Owen
64★Brown Danl
65 Adams Lola G 476-0187
66★Drader Andrew
67★Beck Lisa K
67b★Mariott Toni
68 Vacant
68a Lawson Violet 476-4902
68b Griffith Van
69★Fortina Franc
70 Withrow Irene Mrs 476-1058
71 Wooley Eldon C 476-1994
72★Seyle Kathleen
73★Mitchell Ann
74 Mazzetta Angela
75 Olsen Jonelle
76 Robertson Olive 475-4991
77★Ueblacker Jerry
78 Wiednanders Ellen
79★Torretto Ray
80 Dimeo Rick
81★Goldsworthy J 476-8627
82 Vincent Clare F Mrs 475-6185
83 Marshall Olive
84 Garrison Violet
85 Morin Danl 476-4238
86 Ryan Robt
87★Snyder Genevieve
88 Crandall Pauline
89★Keesling Athelen Mrs 475-8590
90 Carter Walter
91 Delap C Dallas
92 Estrella Karen
93★Levique Curt
94 Summer Residence
95★Dehnbostel Sue
96★Schooler E Jean
97★Woodward Mary A
98 Taylor Cleatus
99★Barbour Jason

SOQUEL DR 1985

4421 Small Business Consultants income tax
475-7800

4430★Wald Betty

4432★Scott Danl 462-6188

4440 Short Sloan C

4448 Gillen Arnold R 475-9493

4450 Versman Louis C 476-9144

4452 Mc Kay Roderick I 475-9000

4454★Richardson Chris 462-3430

4456 Spring Doug 476-4176

4458 Koskinen Doris 475-1047

4460★Tzimbal E 462-5815

4470 Willbanks Ray

4500 Case Jesse L 475-9061

✓

-

41ST AVE 1980

58

**41ST AV (SOQUEL)—FROM 2400 STATE
FREEWAY EAST**

ZIP CODE 95073

2435 San Lorenzo Lumber Co Inc 475-6100

CORY ST INTERSECTS

2460 K-Mart 476-2600

2601 Berkey David W realtor

State Farm Ins

2605 Nick's Carpet House No 2 462-0365

CORDELIA LA INTERSECTS

41ST AVE 1980

41ST AV (S)—Contd

- 2617 Great Expectations maternity botique
462-0855
- 2619 Houk Norris A civ eng 476-3222
- 2621 Grape Steak restr 475-4635
- 2623 Genghis Khan restr 476-3211
- 2645 Sole Survivor The shoe repr 475-8282
- 2647 Palace The Art & Stationery Store
476-3799
- 2647a Vacant
- 2649 Vittorio Of Tripoli II hairstylist
476-7766
- 2650 Safeway
- 2651 Epperson Roy © 475-2238
- 2690 Round Table The restr 475-8881
- 2700 U S A Automatic Gas Station 476-9982
- 2701 Casa Villa Furniture Inc 475-3200
- 2703 Avco Financial Services finance co
476-5330
- 2710 Spa Fitness Center 476-7373
- 2724 California Exchange Realtors 475-7490
- 2726 Caldwell's Color Center paints 462-3150
- 2730 Wash Em Dry Em Coin Op Lndry
- 2731 Raintree Car Wash & Gift Shop car
wash 476-7246
- 2755 Starr Mrs Palm Reader 462-2129
- 2815★Berria J
- 2821 Vacant
- 2831 Young Jake
- 2851 Coast Lighting & Hardware Inc bldg
sups 476-3066

SOQUEL DR INTERSECTS

SOQUEL DR 1980**58****SOQUEL DR (SOQUEL)—FROM 2854
RODEO GULCH RD SOUTH**

ZIP CODE 95073

HILLCREST ST INTERSECTS

3545★Butcher Glen C 475-4671

HILLCREST LA INTERSECTS

3620 Norman's Family Chapel funeral dir
476-6211Benito's Funeral Service funeral dir
476-6211

3621 Ark Miniatures 462-0791

3651★Larue Gerald A ©

3660 Price O T Music Hall 476-3939

House Of Mud genl bldg contr 476-1340

3700 Vacant

3711 Byrmar Kennels-Reg 475-3501

Markey Hazel O Mrs © 475-3501

3715 Spa Store The hot tubs & spas 462-4451

3720 Kester's Flowers 462-1469

3801 Cottage Court motel

1 Vacant

2★Slezer Debbie

3★Walden Geo

4 Vacant

5 Ingram Jackie

6 Otwell Irene Mrs 476-3648

7★Sarsi Meccdes

8 Blanchard Roxanne

9 Anderson Michl

10★Cole Charlotte

11 Swan Alf

14★Sesser Helen

15★Poza Salvador

16 Fox Patk

3820 Art & Walt's Original Garbini Inn restr
475-2144

3843 Vacant

3845 Barbic Roofing contr 475-9364

3900★Snachez Jose

3904 Luna Pedro 457-4613

3912 Royal Service And Sales Shop 475-6908

3921 Fabian's Paint & Body Shop 476-4494

GREENBRAE LA INTERSECTS

3939 Vacant

Rear Vacant

41ST AV INTERSECTS

SOQUEL DR 1980

SOQUEL DR (S)—Contd

- 4100 Vacant
 4109 A-One Vacuum 475-3884
 4150 Soquel Trailer Park 475-6990
 Spaces
 1 Anderson H W
 2 Elliott R
 3★Ingram Mary
 4★Davis N
 5 Smith F
 6 Terry C
 7 Minalti Greta Mrs
 8 Mc Keyse N
 9 Smith L
 10 Smith R
 11★Brown Steve
 12 Henderson A
 14 Rubenstein Nathan 475-2710
 15★Rearden O
 16 Dalbert C
 17★Christmore D
 18★Cheshire Robt
 19 Burdette R
 20★Camara Ted
 21 Vacant
 Humpreys A J
 Morales John
 4151 Mc Intosh Trailer Park 476-3756
 Spaces
 Oo★Pratt Ed
 1★Hooten Ilgne
 2 Davis Clarence
 3★Whiteside Gorman
 4★Little Geo 475-8929
 5★Hansen Keith
 6 Kain Belma 476-0431
 7 Minor Clara 475-7841
 9 Adams Shelley
 9a Bobbitt Keith
 10★Novak Ann
 11 Petrocchi E A
 12★Roberts Glenn
 18★Freemire Richd
 22 Vacant
 24 Casey Floyd
 27★Parcel Lynn
 O★Emerling Mary J 462-1207
 4300 Alimur Park mobile home 475-0252
 Polk Wesley P
 Spaces
 1 Faust Mary E Mrs 475-4909
 2 Crump J 476-4695
 3★Swanson Elda
 4★Chetkovich John
 5 Brinkeroff Milford J 475-8531
 6 Fisher Mark
 7 Ritchie James 476-0426
 8★Paulty Steve 476-0809
 9 Allen M Craig 475-6192
 10 Vacant
 11 Eisele Mary 475-9425
 12 Hutchenson F 475-7663
 13 Norton Robt C 475-0749
 14 Stockton B
 15 Watson M
 16 Porte Helen
 17 Webb Ivy
 18 Richardson Bernice 476-8623
 19★Summers Kenneth
 20★Morgan Barbara
 21★Williams P
 22 Bissett P A 475-4647
 23★Sturberg Wm
 23a★Bradley Tony
 24 Diemer V
 25 Vacant
 26 Camara C 476-3231
 27 Briggs Marceline Mrs 475-4221
 28 Layne Charles 476-4372
 29★Grim G
 30 Adams Inez M Mrs 475-8498
 31 Holmes Agnes Mrs 475-0719
 32 Arneil M 423-2467
 33 Van Camp C Warren Rev 476-4299
 34★Evander R
 35★Sandrowski B
 36 Merrill V
 37 Monroe Blanche 475-6259
 38 Farrow Clay 476-2997
 39 Fadel Louis 475-0150
 40★Collins L
 41 Walther Margt 475-2016
 42 Biggers W
 43★Zuccaro Mary
 44★Zack Marjorie
 45 Swafford Roy 475-8774
 46 Bale Frank H 475-9415
 47 Elerick D 475-5226
 48 Smith C
 49 Whittaker Susan H Mrs 476-4171
 50 Bauderman Fred 476-4477
 51 Colton James
 52 Wilcox Alf D 475-1318
 53 Baynham Estelle Mrs
 54 Van Keuren Winn Jr 475-4173
 55 Chinn Olive 475-8542
 56 Newman Charles L
 57 Vacant
 58★Hogan Frank
 59★Olsen Anna
 60 Lund Nels C 475-1706
 61 Schultz Gertrude 475-6450
 62 Moran Louis A 475-5382
 63 Kelly Leslie R 475-6442
 64★Groth Robt
 65 Adams Lola G 476-0187
 66 Tibbets Vesta
 67 Davis Leland
 67b Vacant
 68 Asukas A
 68a Lawson Violet 476-4902
 B Griffith E
 69★Rust R
 70 Withrow Irene Mrs 476-1058
 71 Wooley E 476-1994
 72★Smeenk H A
 73 Pantano Tony A
 74 Mazzeta Angela Mrs 476-1594
 75★Finelli V
 76 Robertson Ulrik A 475-4991
 77★Posey M
 78 Wiednanders Ellen
 79★Sweeney Wm
 80★Cummings Vicky
 81 Ashmore D 476-8627
 82 Vincent Clare F Mrs 475-6185
 83 Marshall D
 84 Garrison V
 85 Morin Danl 476-4238
 86★Ryan Robt
 87 Snyder V
 88★Crandall R

SOQUEL DR 1980**SOQUEL DR (S)—Contd**

89 Kielsing Athelen Mrs 475-8590
 90 Vacant
 91 Simpson Olga 475-5574
 92 Alen Louise Mrs
 93 Meggers I 475-7558
 94★Smith O
 95★Graf J
 96 Mendosa E
 97★Ferrin Susie 479-3412
 98 Taylor C
 99 Overstreet Grace S Mrs 476-1772
 100 Polson B G 476-2083
 101 Anderson M 476-0864
 101a Cartwright Maynard 475-3320
 102 Scheur Edw
 103★Richie C T
 104 Day Geraldine
 200 Eckenroth H 476-0385
 201 Old H
 202★Walther Geo 475-3430
 203 Crouch Agnes P 475-6907
 204 Vacant
 205★Robbins Carlton
 206 Burkehalter Charles A 476-2783
 207 Azevedo Henry F 475-2991
 208 Moran Ida
 209 Jacobs Albert 475-3289
 210 Enberg Alva H
 211★Kull J
 212★Cousins M
 213★Starke Jeff
 214★Mitchell M
 215 Milligan Lester 462-1282
 216 Carr Helen
 217 Baker Grace Mrs 476-3745
 218★Weber D
 219 Cohn G
 220 Rainey J R 475-6594
 221 Reich E
 222 Edgar Paul 475-9697
 223 Vacant
 224 Zacharias K
 225 Read Lois D Mrs 476-4841
 226 Fullerton R 476-3556
 227 Hurley K
 228 Selwin N
 229 Garner Robt T
 230★Isenhower B
 231 Olsen Mark 475-8439
 232★Sprance Geo 475-1384
 233 Rothe M
 234 Larraceleta Alexander 475-5227
 235 Folkins Bert 476-6542
 236 Kenworthy A
 237 Daegling Herbert 475-4040
 ★Bryan John
 ★Tiffin Wm R
 4343 Apartments
 1★Mauntz Chris A 475-8491
 2★Clark Anthony T
 3 Vacant
 5 Sandouza Saul
 6★Brown Don
 7 Sandoval Salvador L 475-4585
 8 Jackson Robin A
 4381★Berkey David W 462-0732
 4401 Wilson's Of Soquel Inc wood products
 mfrs 475-1733
ROBERTSON ST INTERSECTS
 4420★Dorfman Yoel P 462-1403

SOQUEL DR 1980

4421 Graham & Co realtors 476-9191

4430 Vacant

4440★Short Samuel S

4448 Gillen Debbie 475-9493

4450★Versman Louis C 476-9144

4452★Mc Kay Roderick I 475-9000

4454 Vacant

4456★Adney Kent 475-1450

4458 Koskinen Doris 475-1047

4460 Kaine Barry 476-0431

4470 Vacant

4500 Abreyde Books & Gallery art

41ST AVE 1975

58

**41ST AV (SOQUEL)—FROM 2400 STATE
FREEWAY EAST****ZIP CODE 95073****2435 San Lorenzo Lumber Co Inc 475-6100****2455 Vacant****2460 K-Mart dept store 476-2600****CORY ST INTERSECTS****2501 Apple Shed The produce mkt ret
476-0835****2605 Carpet House The 476-4301****CORDELIA LA INTERSECTS****2617 Nittler & Nittler Inc real est 475-7100****2619 Houk Norris A civ eng 476-3222****2621 Grape Steak restr 475-4635**

41ST AVE 1975

2623 Biwa restr 476-3211
2631 Halstead Reba 475-4547
2645★Kennedy Ida
2647 Santa Cruz Arts & Crafts sup 476-3799
2647a Milche's Shoe Repair
2649 Brant & Chet's Hairstyling 476-7766
2650 Safeway
2651 Epperson Roy © 475-2238
2690 Round Table The restr 475-8881
2700 U S A Automatic Gas Station 476-9982
First Lady Beauty Salon 475-9970
2701 Casa Villa Furniture Inc 475-3200
2710 Spa Fitness Center 476-7373
2731★Nunes Grace © 476-8106
2755 Vacant
2815 Boyd Marie Mrs 476-0643
2821 Krause Florence E Mrs © 475-2790
2831 Young Jake 475-1470
2851 Coast Lighting & Hardware 476-3066

SOQUEL DR 1975

58

SOQUEL DR (SOQUEL)—FROM 2854
RODEO GULCH RD EAST

ZIP CODE 95073
 HILLCREST DR INTERSECTS
 3545 Butcher Lillian Mrs © 475-4671
 3550 Garcia Jose Z 475-4465
 CARRIKER LA INTERSECTS
 3620 West Foods Inc growers-shippers of
 mushrooms 475-2080
 Shady Oak Mushrooms Inc growers
 475-2080
 3621 California Select Investment Properties
 476-7411
 3641 Goodman Wm D
 3651 Pegoda John W © 475-5455
 3660 Vacant
 3700 Wool Works The
 3710 General Hardware & Feed Co Co-Op
 476-5344
 3711 Byrmar Kennels-Reg 475-3501
 Markey Hazel O Mrs © 475-3501
 3715 Soquel Trading Center 476-6615
 3720 Cabrillo Rockery & Garden Supply
 476-6161
 Kester's Flowers
 3801 Cottage Court motel
 1★Kaufman Debra 475-8460
 2 No Return
 3★Swan Alf
 4 Vacant
 5★Stauff Phil
 6 Otwell Irene Mrs 476-3648
 7★Rouss Pam
 8★Bailey Don
 9 Mona Geo 476-2351
 10★Scholink Linda
 11★Packard Eric
 12 Vacant
 14★Madneron D
 15 Martin Dorothy Mrs 476-4394
 16★Diricco Greg
 County Appliance repr 475-4252
 3820 Art & Walt's Garbini Inn restr 475-2144
 3843 Martinez John
 GREENBRAE LA INTERSECTS
 3900 Vacant
 3904 Allison Bruce W 475-5219
 3906 Nereado Clemente
 3910 Ray Edna E Mrs
 3912 Royal Service And Sales Shop 475-6908
 3921 Ware Geo E
 3939 Vacant
 Rear Vacant
 3950 Coast Lighting & Hardware
 41ST AV INTERSECTS
 4100 Wayne's Texaco Service 475-8990
 4101 Vacant

SOQUEL DR 1975

SOQUEL DR (S)—Contd

- 4105 Cooper Philip
 4109a Vacant
 4109b Vacant
 4150 Soquel Trailer Park 427-1696
 Spaces
 2★Harrington Kenneth
 3★Forward Clair
 4★Noya Anthony
 5 Olsen Edwin
 6 Erickson Terry
 7 Minalti Gretta Mrs
 8★Kearns Stephanie
 9 Peers Alleene Mrs 475-9617
 10★Cekja Ida
 11 Mc Carthy Mike
 12★Brown Charles
 14 Leary Clement
 15 Smith Florence 476-0981
 16★Smith Clement
 17 Miller Mary Mrs 476-3584
 18★Lawhead D
 19 Sinjem Alice K Mrs 475-6855
 20 Munt John C 475-7850
 21★Enderly Edith
 4151 Mc Intosh Trailer Park 475-2205
 Mc Intosh Lola G Mrs © 475-2205
 Spaces
 1 Reynolds Anny V Mrs 476-3139
 2 Newell Robt
 3 Hurd Grace E Mrs 475-6836
 4 Vacant
 5 Nelson Restora 475-9744
 6 Kain Belma
 7 Minor Clara 475-7841
 9 Collier Mel 475-2752
 10 Vacant
 11 Crawford Don
 12 No Return
 18 Prett Edward W
 24 Vacant
 4300 Alimur Park
 Goldstone Paul ©
 Spaces
 1 Faust Mary E Mrs 475-4909
 2 Crump John L 476-4695
 3★Perry Ruth
 4 Murray Iva 475-7236
 5 Brinkeroff Milford J
 6★Pantano A
 7 Ritchie James 476-0426
 8★Cronquist F
 9★Allen M
 10 Whittaker Florence
 11 Eisele Mary
 12 Shook Carelton C 475-7663
 13 Norton Robt C
 14 Smith Lucille Mrs 476-0817
 15★Watson M
 16 Porte Harry W 475-3914
 17★Webb Ivy
 18★Richardson B
 19 Lawrence Ernest V 475-0355
 20★Gruenig A
 21★Moore H
 22★Bissett P
 23 Kelly Lester R 475-6442
 23a★Fleck J
 24 Jeske Wm
 25★Bird J
 26★Camara T
 27 Briggs Geo 475-4221
 28 Layne Charles
 29 Vacant
 30 Adams Inez M Mrs 475-8498
 31 Holmes Agnes Mrs 475-0719
 32 Arneil Thos H 423-2467
 33 Van Camp C Warren
 34 Tully Iva G Mrs 475-3569
 35★Scharff Walter H
 36 Manning Ernest 475-7534
 37★Bourne R
 38 Farrow Clay
 39 Fadel Louis
 40 Lancaster Helen L Mrs 475-0527
 41 Drenkle Clara M 476-1077
 42★Brumbaugh L
 43★Perrin C
 44 Snell Iva
 45 Swafford Roy
 46 Bale Frank H 475-9415
 47★Elerick D
 48 Lussenden Helen M 475-8275
 49 Whittaker Susan H Mrs
 50 Bauderman Fred 476-4477
 51 Colton James
 52 Wilcox Alf D 475-1318
 53 Phillips Thomas
 54★Van Keren W
 55 Chinn Olive 475-8542
 56★Strott A
 57 Valentine Esther A Mrs 475-8979
 58★Reid M
 59★Chaplin D
 60 Lund Nels C 475-1706
 61 Schultz Gertrude 475-6450
 62 Moran Louis A 475-5382
 63★Allen G
 64★Brooks B
 65 Adams Lola G 476-0187
 66 Tibbetts Ralph
 67 Davis Leland
 67b Romano Jennifer
 68★Asukas A
 68a★Lawson V
 B Giffith Ross Mrs
 69★Johns W
 70 Withrow Irene Mrs 476-1058
 71★Wooley R
 72 White Irma Mrs 475-0457
 73 Toler John 476-7162
 74 Mazzeta Angela Mrs 476-1594
 75 Rohring Herbert 475-9407
 76 Robertson Ulrik A 475-4991
 77 Gale Joe E 475-3729
 78 Closson Arth
 79 Kahn Samuel 476-0255
 80★Ford V
 81★Mc Crindle M
 82 Vincent Clare F Mrs 475-6185
 83 Haas Carl 476-2627
 84★Georges J
 85 Morin Daniel Mrs 476-1238
 86★Schmidt Danl
 87 Whitten Luriene Mrs 475-8842
 88★Kooiman Blanche Mrs
 89 Keesling Athelen Mrs 475-8590
 90★Junke P
 91 Simpson Ellis 475-5574
 92 Alen Louise Mrs
 93★Meggers I
 94 Smith C 476-8862

SOQUEL DR 1975

SOQUEL DR (S)—Contd

95 Vacant
 96★Mendoza E
 98 Vacant
 99 Overstreet Grace S Mrs 476-1772
 100★Polson B
 101 Warmouth Maurice 475-4350
 101a Cartwright Maynard 475-3320
 102 Mackinnon John 475-0638
 103 Johnson Van 476-4880
 200★Eckenroth H
 201★Old H
 202 Walther Geo 475-3430
 203 Crouch Agnes 475-6907
 204★Crawford P
 205 Mooney Dorothy J 476-1912
 206★Burkehalter Charles A 476-2783
 207 Azevedo Henry F 475-2991
 208 Moran Clarence
 209 Jacobs Albert
 210 Enberg Alva H
 211 Kull Joseph S 476-3420
 212 Brown Willard 476-2662
 213 Gill Wm
 214 Nellessen Arth H 476-3662
 215★Clover C
 216 Bollinger Glenn
 217 Baker Grace Mrs 476-3745
 218 Cameron Wm
 219 Marshall Viola
 220 Hedlund Roy E 475-6594
 221 Ikle Ellis B
 222 Edgar Paul 475-9697
 223 Burt James A 476-2036
 225 Read Wm
 226★Polk Wesley P 476-3556
 227★Hurley K
 228 Sternisa Carl
 229 Garner Robt T
 230★Grigg J
 231 Olson Mark
 232 Sprain Geo F
 233 Rothe Edw
 234 Larraceleta Alexander
 235★Folkins B
 236 Lange Edmund W
 237 Daeging Herbert 475-4040
 4381 Atwell Geo
 4401 Wilson's Of Soquel wood products mfrs
 475-1733
 ROBERTSON ST INTERSECTS
 4420 Parson Clyde
 4421 Payton Jessie Mrs ©
 4430 Erickson Charlotte Mrs 475-6914
 4432 Simpson Wm M © 475-3406
 4440 Vacant
 4448 Vacant
 4450★Sinestri Michl
 4452 Vacant
 4454 Roy Angie Mrs 476-3339
 4456 No Return
 4458 Koskinen Arth A 475-1047
 4460 Vacant
 4500 Vacant

41ST AVE 1971

58

**41ST AV (SOQUEL)—FROM 2400 STATE
FREEWAY EAST**

ZIP CODE 95073

2435 San Lorenzo Lumber Co Inc 475-6100

2455 Vacant

CORY ST INTERSECTS

2526 Vacant

2556 Bouchard Debra Mrs 475-8638

Rear Vacant

2605 Fallon Bert

2616 Baker Charles

2616a Vacant

2616b Vacant

2617 Nittler & Nittler Inc real est 475-7100

41ST AVE 1971

2619 Houk Norris A civ eng 476-3222
2621 Grape Steak restr 475-9890
2623 Biwa restr 476-3211
2630 Barbic Roofing Co (YD)
2631 Halstead Roy R 475-4547
2645 Nixon Eva
2647 Santa Cruz Arts & Crafts 476-3799
2647a Soquel Construction 475-6760
2649 Wilma's Beauty Service 475-4542
2651 Epperson Roy © 475-2238
2701 Casa Villa Furniture 475-3200
2731 Bassett Maurice I © 475-3639
2755 Calleri Louise Mrs © 475-3547
2800 Allen Jane E Mrs
2815 Boyd Marie Mrs 476-0643
2820 Vacant
2821 Krause Florence E Mrs © 475-2790
2831 Young Jake 475-1470

SOQUEL DR 1971

**SOQUEL DR (SOQUEL)—FROM 2854
RODEO GULCH RD EAST**

ZIP CODE 95073

HILLCREST DR INTERSECTS

3545 Butcher Lillian Mrs © 475-4671

3550 Garcia Jose Z 475-4465

CARRIKER LA INTERSECTS

3620 West Foods Inc canners 475-2080

Shady Oak Mushrooms 475-2080

3621 No Return

3641 Swinn Sheet Metal 475-6538

3651 Pegoda John W © 475-5455

3660 Pacific Plantronics electronic mfr
426-5858

3711 Byrmar Kennels 475-3501

Markey Hazel O Mrs ©

3715 Judge Beene's Feed 475-3166

Beene Doyle © 475-1983

3720 Vacant

3801 Cottage Court motel

1 Sullivan Lester 475-8460

2 Clevenger Larry Mrs

3 Vacant

4 Vacant

5 Holt Raymond

6 Jones Robt

7 Heppes Laura

8 Martin Charles

9 Mona Geo

10 Johns Vivian

SOQUEL DR 1971

11 Combs Winnefred
 12 Dahneke Russell 475-0489
 13 Vacant
 14 Lopez Patricia Mrs 476-2584
 15 Johns Verdella
 16 Hansen John
 County Appliance repr 475-4252
 3820 Art & Walt's Garbini Inn restr 475-2144
 3822 Vacant
 3843 Mendoza Miguel
 3845 Santa Cruz Motor Lodge motel
 Garcia Lucio
 GREENBRAE LA INTERSECTS
 3900 Hahn Erna 475-0344
 Rear Ramirez Regreo 475-1521
 3904 Allison Bruce W 475-5219
 3906 Segura Raul 476-3219
 3912 Royal Service And Sales Shop 475-6908
 3921 Vacant
 Rear Vacant
 3939 Purple Cow The 475-9800
 Rear Vacant
 3950 Country Boy Market 476-2522
 41ST AV INTERSECTS
 4100 Bratton's Soquel Texaco Service
 475-8990
 4101 Trujillo Delores
 4103 Vacant
 4105 Schwartz Katheryn E 475-4191
 4109 Stapleton Robt C bldg contr 475-1860
 Tijuana Pot & Patio Shop 476-3840
 4130 Price Arth 475-1484
 4150 Plagmann Trailer Park 475-6990
 Casey Ray L
 Spaces
 1 Perry Fannie 475-3180
 1 Goulart Dino 475-3082
 2 Rickey Edmund 475-9183
 3 Fredricks Carl
 4 Vacant
 5 Jones Merlyn
 6 Kilner J
 7 Vacant
 9 Peers Alleene Mrs 475-9617
 10 Raphall Frank
 11 Skotland Inez Mrs 475-5144
 12 Fleming Jeff
 14 Mc Grew Sula 475-6286
 15 Ritchey L Mrs 476-4990
 16 Anderson Elmer W 475-7266
 17 Miller J B 476-3584
 18 Cardoza Steve
 19 Sinjum Alice Mrs 475-6855
 20 Munt John C 475-7850
 21 Lumpkin Charles 475-8561
 4151 Mc Intosh Trailer Park 475-2205
 Mc Intosh Lola G Mrs © 475-2207
 Spaces
 2 Mc Calla Colleen
 3 Mc Carthy Michl
 4 Moe Olive I
 5 Bone Albert

SOQUEL DR 1971

SOQUEL DR (S)—Contd

- 6 Rackham Don 476-3141
 7 Minor Clara 475-7841
 8 Newell Robt
 9 Collier Mel 475-2752
 10 Smith V E
 11 Flynn Beda Mrs
 12 Kegg Vinton 476-1698
 13 Vacant (spaces 13-17)
 18 Case Jack I 475-3440
 19 Vacant (spaces 19-23)
 24 Francis Wm 476-0682
 1300 Alimur Park 475-0252
 Eller Walt E © 475-0460
 Spaces
 1 Faust Mary E 475-4909
 2 Crump John L 476-4695
 3 Wright Mel 475-3276
 4 Murray John P 475-7236
 5 Brinkeroff M J
 7 Ritchie James 476-0426
 8 Reeves Wilbur E 475-9543
 9 Allen Madeline Mrs 475-6192
 10 Whittaker Selma Mrs 476-4171
 11 Cole Guy C 476-3986
 12 Shook Carelton C 475-7663
 13 Crocker Wm J 475-2546
 14 Smith Lucille Mrs 476-0817
 15 Watson Mildred F 475-4933
 16 Porte Harry W 475-3914
 17 Fisher Joseph 475-4084
 18 Herlihy Muriel Mrs 475-0376
 19 Lawrence Ernest V 475-0355
 20 Jenkins Joe H 476-4090
 21 Lyon R
 24 Kallam J F 475-5884
 25 Zanol Frank
 26 Montgomery Carl 475-4959
 27 Briggs Geo 475-4221
 28 Layne C
 29 Morrill Louise L Mrs 475-3770
 30 Adams Inez M Mrs 475-8498
 31 Holmes Fred W 475-0719
 32 Arneil Thos H 423-2467
 34 Tully Iva G Mrs 475-3569
 35 Wilkie C W 475-0431
 36 Manning Ernest 475-7534
 37 Stevens A M 475-0806
 38 Shotts C L
 39 Hile Ansel D 476-0150
 40 Lancaster Helen L Mrs 475-0527
 41 Drenkle Clara M 476-1077
 42 Young Dorothy M 475-0398
 43 Larson Blanche
 46 Bale Frank 475-9415
 47 Robinson Lila 476-1597
 48 Lussenden Helen M 475-8275
 49 Walker Ira 475-8698
 50 Bauderman Fred 476-4477
 51 Love Hazel M 476-3841
 52 Wilcox Alf D 475-1318
 53 Litchfield E Inez 475-9530
 55 Chinn Olive 475-8542
 56 Harrington Rose A Mrs 475-2943
 57 Valentine Esther A Mrs 475-8979
 59 Campbell Harry 476-4179
 60 Lund Nels C 475-1706
 61 Schultz Gertrude 475-6450
 62 Moran Louis A 475-5382
 63 Lamson Demmy 476-0119
 64 Hayes Vena 475-9038
 65 Adams Lola G 476-0187
 66 No Return
 67 Davis Leland
 67b Payne L
 68 Fillmore Pola 476-0357
 B Giffith Ross Mrs
 69 Wolff Edna M 475-8269
 70 Withrow Irene Mrs 476-1058
 71 Putnam Anne M 476-3762
 72 White John W 475-0457
 73 Settles Mac C 475-5292
 74 Mazzeta Angela Mrs 476-1594
 75 Petersen Kath M
 76 Robertson Vrik A 475-4991
 77 Gale Joe E 475-3725
 78 Wiederanders Ernest
 79 Maggiora Angelo G 476-3766
 80 Ford Stanley L 475-0661
 81 Mullen Edw 476-0808
 82 Vincent Clare F Mrs 475-6185
 83 Swan Verna M 476-2627
 84 Hedlund Clarence 475-5489
 85 Wither Helen W 476-4238
 86 Robinson M 475-5217
 87 Whitten Lurlene Mrs 475-8842
 88 Gash Pearl Mrs 475-2586
 89 Keesling Robt J 475-8590
 90 Grigg Charles A 475-6164
 91 Simpson Ellis 475-5574
 92 Alen L
 93 Meggers Leonard D Rev 475-7558
 94 Ryan Loy L 476-0935
 95 Johnson Ninford F
 97 Arbuckle Blanche Mrs 475-0135
 98 Cautley Margt R 475-7560
 99 Saunders John R 475-3784
 100 Palson Bertha Mrs 476-2083
 101 Warmouth Maurice 475-4350
 102 Mc Kinnon John
 201 Leadmon Lloyd 476-2523
 202 Walther Geo 475-3430
 203 Crouch Agnes 475-6907
 204 Rinehart Fred 475-2691
 205 Mooney Dorothy J 476-1912
 206 Burkhalter Charles A 476-2783
 207 Azevedo Henry F 475-2991
 208 Moran L
 210 Enberg Alva H
 211 Kull Joseph S 476-3420
 212 Brown Willard 476-2662
 214 Youngs B 475-7758
 216 Defosset J H 475-3185
 217 Baker Grace Mrs 476-3745
 218 Cooper Earl W 475-4283
 219 Patterson Mildred B 476-1872
 220 Hedlund R E 475-6594
 221 Ikle Ellis
 222 Edgar Paul 475-9697
 223 Burt James A 476-2036
 226 Ferris John J 476-3556
 227 Little Mildred 475-1531
 228 Humpal Ed H 476-1998
 229 Stoops Charles E 475-5142
 230 Mac Cabe Jennie E 475-3706
 231 Olson Mark
 232 Doll Harry
 233 No Return
 234 Breckon Laius A 475-5227
 235 Sprain Geo F 475-1384
 236 Lange Edmund W
 237 Blackwell H

SOQUEL DR 1971

SOQUEL DR (S)—Contd

4381 French Will W © 475-5109

4401 Wilson's Of Soquel wood products mfrs
475-1733

ROBERTSON ST INTERSECTS

4420 No Return

1421 Payton Jessie Mrs © 475-2050

4430 Erickson Charlotte Mrs 475-6914

4432 Simpson Wm M © 475-3406

4440 Artists In Oils Originals 475-3400

Carpenter John W © 475-3400

1448 Johnson Clarence C 475-2575

1450 Gilbert Arth S 475-3213

1452 Restovich John 475-0718

1454 Roy Angie Mrs 476-3339

1456 Vacant

1458 Koskinen Arth A 475-1047

1460 Souza John 476-4127

1500 Wehrman Faith Mrs 475-4584

Target Street

Cross Street

Source

✓

-

Polk's City Directory

41ST AVE 1964

58

41ST AV (SOQUEL)-FROM 2400 STATE
FREEWAY EAST

41ST AVE 1964

41ST AV (SOQ)---CONTD

2435 SAN LORENZO LUMBER CO INC
475-61002455 JINKS DEXTER S 475-6564
---CORY INTERSECTS

2556 VACANT

2605 VACANT

NO RETURN

2616 VACANT

2616A BROWN PHILLIP A

2616B VACANT

2619 SANTA CRUZ BUILDING & LAND
ASSOCIATION BLDG CONTRS
475-8100

2621 VACANT

2630 VACANT

2630A VACANT

2630B VACANT

2631 HALSTEAD ROY R 475-4547

2647 ATWOOD HAROLD D HARDWOOD
FLOORS CONTR 475-0573

SERVAC BUILT-IN VACUUM

CLEANING SYSTEMS 475-0573

PORTER PAUL W ARCHITECT
475-73862647A SOQUEL CONSTRUCTION
475-67602649 WILMA'S BEAUTY SERVICE
475-4542

2651 EPPERSON ROY • 475-2238

2701 DAFFY DON'S FURNITURE OUTLET
475-3200

RICK'S DRAPERIES 475-3200

2731 BASSETT MAURICE I • 475-3639

2740 VACANT

2755 CALLERI BARTOLOMEO •
475-3547

2800 VACANT

2815 VACANT

2820 VACANT

2821 KRAUSE FLORENCE E MRS •
475-2790

2831 BOWSER FRANK E • 475-1470

2851 SHOLJAN JOHN V •

SOQUEL DR 1964

58

SOQUEL DR (SOQUEL)-FROM RODEO
GULCH RD EAST 2 NORTH OF
HIGHWAY 1

3515 KROFF FRED •
---HILLCREST DR INTERSECTS
3545 BUTCHER LILLIAN MRS •
475-4671
3550 ANDERSON ELDEN W • 475-3411
---CARRIKER LA INTERSECTS
3600 WEST FOODS INC CANNERS
475-2080
SHADY OAK MUSHROOMS 475-2080
3621 VACANT
3641 SWAIN'S CABINET SHOP
475-1864
SWAIN STANLEY O • 475-1864
3651 PEGODA JOHN W • 475-5455
3711 BYRMAR KENNELS 475-3501
MARKEY BYRON H • 475-3501

SOQUEL DR 1964

3714 COLEMAN WILLIAM
 3715 SAM'S SALVAGE YARD USED MDSE
 475-4688
 PERLOW SAML • 475-4688
 3720 PACIFIC LUMBER & SUPPLY CO
 475-0868
 3801 COTTAGE COURT GROCERY
 475-2214
 LORENZEN CHARLES M
 COTTAGE COURT MOTEL 475-2214
 3820 GARBINI'S INN RESTR 475-2144
 GARBINI AURRELIO
 BONILLAS EUGENE
 3845 SANTA CRUZ MOTOR LODGE MOTEL
 ---GREENBRAE LA INTERSECTS
 3900 GARBINI GUILIO • 475-4363
 GARIS VERNA L MRS 475-3304
 REAR GARBINI GUILIO JR • 475-5655
 3912 LAUNDROMAT
 3921 HERERRA JOHN
 3931 KNOWLES W E STONE YARD
 475-1742
 3939 PURPLE COW THE 475-9800
 REAR BOYD JAMES G 475-9800
 3940 JOHNNY'S FREEWAY MARKET GRO
 475-4873
 ---41ST AV INTERSECTS
 4100 PARK CITY LODGE MOTEL
 475-9968
 4100A BRATTON'S SOQUEL TEXACO
 SERVICE SERVICE STA
 475-8990
 4101 ANGLE JOHN E
 4103 SINGER DANL W
 4105 CALVERT GRESHAM H • 475-1717
 4109 COAST REPRODUCTION & SUPPLY
 CO 475-9088
 4130 TURNER ORVILLE J 475-5431
 4150 O'CONNOR TRAILER PARK
 475-6990
 O'CONNOR FAY L MRS •
 4151 MC INTOSH TRAILER PARK
 475-2205
 MC INTOSH LOLA G MRS
 475-2205
 4180 VACANT
 4300 ALIMUR PARK TRAILER PARK
 475-0252
 ELLER WALT E • 475-0252
 4381 FRENCH WILL W • 475-5109
 4401 WILSON'S OF CARMEL WOOD
 PRODUCTS MFRS 475-1733
 ---ROBERTSON INTERSECTS
 4420 BOHLENDER MINNIE MRS •
 4421 PAYTON JESSIE MRS • 475-2050
 4430 FRANUSICH DOUGLAS A 475-8613
 4432 NO RETURN
 4440 MC CREIGHT HENRY •
 4448 FULTON PHILIP R • 475-5065
 4450 VACANT
 4452 HOPPMANN DANL J
 4454 VACANT
 4456 SHORT ROBT W • 475-4212
 4458 KOSKINEN ARTH 475-4313
 4460 GATHERER GEO J 475-8218
 ---SOQUEL CREEK CROSSES
 4500 WEHRMAN TRUX

41ST AVE 1960

**State Freeway inter-
sects**

2401 McAdam Motel

ΔGR5-0694

cor San Lorenzo Lbr Co

ΔGR5-6100

McAdam Roy

2410 Hartman Aug H ©

ΔGR5-5692

2455 Smith Virgil

2456 Vacant

Cory intersects

2526 Llamas Francisco ©

ΔGR5-4247

2556 Ott Herbert G ©

ΔGR5-2361

2605 Burke Quentin

ΔGR5-1215

2616 Denser Albert ©

ΔGR5-2858

2617 Darling Doris Realty

ΔGR5-0301

Schepers Lou Realtor

ΔGR5-0301

2619 Vacant

2621 DeCathelineau Cecielia

Mrs © ΔGR5-3320

2630 Rundberg Wm M ©

ΔGR5-3189

2630a Vacant

2630b Vacant

2631 Holstead Roy R

ΔGR5-4547

2645 Reese Tom ΔGR5-0306

2647 Vacant

41ST AVE 1960

- 2649 Wilma's Beauty Serv
ΔGR5-4542
- 2651 Epperson Roy ©
ΔGR5-2238
- 2701 Daffy Don's Furn Outlet
ΔGR5-3200
- 2731 Bassett Maurice I ©
ΔGR5-3639
- 2740 Brittsan Cora M Mrs
ΔGR5-3291
- 2755 Calleri Bartolomeo ©
ΔGR5-3547
- 2815 Brookshire Ann M Mrs
© ΔGR5-0606
- 2820 Epperson Merle E
- 2821 Krause Edw O ©
ΔGR5-2790
- 2822 Vacant
- 2831 Bowser Margt Mrs ©
ΔGR5-1470
- 2849 Epperson Roy ©
ΔGR5-2238
- 2851 Johnny's Food Mkt gro
ΔGR5-4873
Smoljan John V ©

SOQUEL DR 1960

3515 Krolop Fred ©

Hillcrest dr intersects

3545 Butcher Lillian Mrs ©

△GR5-4671

Garriker la intersects

3600 West Foods Inc canners

△GR5-2080

3621 West Jas

3641 Swain Sash & Door

△GR5-1864

Swain Stanley O ©

△GR5-1864

3650 Metal Bldgs Inc △GR5-5770

3651 Pegoda John W

△GR5-5455

SOQUEL DR 1960

SOQUEL DR--Contd
 3711 Byrmar Kennels
 ΔGR5-3501
 Markey Byron H ©
 ΔGR5-3501
 3714 Coleman Wm
 3715 Sam's Salvage Yd used
 mdse ΔGR5-4688
 Perlow Saml ©
 ΔGR3-4688
 3720 Pacific Lumber & Sup Co
 ΔGR5-0868
 3801 Cottage Ct motel
 ΔGR5-2214
 Cottage Court Gro
 Brown Elba E
 3820 Garbini's Inn restr
 ΔGR5-2144
 3845 Santa Cruz Motor Lodge
 Motel
 Greenbrae la inter-
 sects
 3900 Richards Gilbert Real Est
 Agcy ΔGA5-5353
 3901 Glasuire Dora
 Peterson Elsie E
 ΔGA5-5353
 3910 Lane Thos
 3912 Ted's Motorcycle Shop
 ΔGR5-2632
 3921 Castillo Richd
 rear Vacant
 3931 Knowles W E Stone Yd
 ΔGR5-1742
 3939 Marie's Kitchen restr
 3940 Johnny's Food Mkt
 ΔGR5-4873
 3961 Vacant
 41st av intersects
 4100 Park City Serv Sta gas sta
 ΔGR5-5047
 Park City Lodge
 ΔGR5-9934
 Jackson Chas E
 4101 Garrett Dan H ΔGR5-5575
 4103 Anderson Helen
 ΔGR5-3916
 4105 Calvert Gresham H ©
 ΔGR5-1717
 4109 Pollard Anyique Phono-
 graphs ΔGR5-2409
 Pollard Thos N ©
 4130 Lotspeich Thos ©
 ΔGR5-6220
 4150 O'Connor Trailer Pk
 ΔGR5-9975
 O'Connor Fay L Mrs ©
 4151 McIntosh Trailer Pk
 ΔGR5-2205
 McIntosh Lola G Mrs
 ΔGR5-2205

SOQUEL DR 1960

4180 Noller D Earl ΔGR5-0504
4401 Wilson's of Carmel wood
prod mfrs ΔGR5-1733
4420 Carter John
4421 Vacant
4440 McCreigh Henry ©
4448 Fulton Philip R ©
ΔGR5-5065
4450 Hardy Chas E
4452 White Zora E Mrs ©
ΔGR5-3014

58

SOQUEL DRIVE (Soquel)—
From Robertson east,
2 west of Porter
Soquel Creek crosses

4500 Cushing Chas L
ΔGR5-3289

APPENDIX D – QUESTIONNAIRE

**Environmental Questionnaire
(Owner Questionnaire)**

Cornerstone Earth Group is performing a Phase I environmental site assessment (ESA). The purpose of the ESA is to evaluate current and historic uses of the property that may have involved the use, generation, or storage of hazardous materials. Please respond to these questions in good faith and to the extent of your knowledge. Enter “unknown” if the requested information is not known. Thank you for your assistance and timely response.

GENERAL PROPERTY INFORMATION

- 1) **Site Address(es) and Assessor’s Parcel Number(s):** Please list all current and former addresses. Some sites have multiple addresses; all are needed, even if they are not in current use.

<u>Address(es)</u>	<u>APN Number(s)</u>
030-121-61 (formerly 030-121-06. 07, 08, 12, 13, 27, 53 & 57)	

- 2) **Property Size:** 2.5 acres (Sq. Ft. or Acres)

- 3) **Current site owner(s) and purchase date:**

<u>Current Owner Name</u>	<u>Year Purchased</u>
BLAM-JADE,LP	2016

- 4) **Previous site owner(s) and dates of ownership:**

<u>Prior Owner Name</u>	<u>Year Purchased</u>	<u>Year Sold</u>
Calcagno Living Trust	unknown	2016
Bei-Scott Property	unknown	2017

STRUCTURES AND OCCUPANTS

- 5) **Please describe all on-site buildings (current and former):**

<u>Building Size (sq. ft)</u>	<u>Building Use</u>	<u>Date of Construction</u>
N/A		

Potable Water Source (e.g., city or other water agency, on-site well, etc.): Water Agency
 Sewage Disposal System (e.g., city sewer, septic tank, etc.): Public Sewer
 Heating/Cooling System and Fuel Source (e.g., electric, natural gas, fuel oil, etc.): N/A

6) Current site tenant(s), site use, and years of occupancy:

<u>Tenant</u>	<u>Site Use</u>	<u>Years of Occupancy</u> <small>(e.g., From 1995 to 2007)</small>
N/A		

7) Prior site tenant(s), site use, and years of occupancy:

<u>Tenant</u>	<u>Site Use</u>	<u>Years of Occupancy</u> <small>(e.g., From 1975 to 1983)</small>
King Paint	Paint Store	last year of occupancy 2018
You Do It Car Wash	Self-Serv Car Wash	last year 2018

OTHER SITE FEATURES AND INFORMATION

8) Please indicate if you are aware of any of the following features currently or formerly at the site.

Structure/Feature	Yes	No	Do Not Know
Aboveground Storage Tanks			X
Agricultural Wells			X
Air Emission Control Systems			X
Boilers			X
Burning Areas (waste burn pits or ash disposal areas)			X
Chemical Mixing Areas			X
Chemical Storage Areas			X
Drainage Ditches			X
Drums, Totes, and Intermediate Bulk Containers			X
Elevators			X
Emergency Generators			X
Equipment Maintenance Areas			X
Fill Placement (i.e., fill used to build up the site elevations)			X
Groundwater Monitoring Wells			X
Hoods and Ducting (associated with chemical use)			X
Hydraulic Vehicle or Equipment Lifts			X
Incinerators			X
Petroleum Pipelines or Wells			X
Pits, Ponds, or Lagoons.			X
Railroad Lines			X
Row Crops or Orchards			X
Septic Systems or Cesspools			X
Solid Waste Disposal Areas (other than municipal trash containers)			X
Stained Soil or Pavement			X
Stains or Corrosion on Floors, Walls, or Ceilings			X
Standing Surface Water or Pools			X
Stockpiles of Soil or Debris			X

Continued next page

Continued from previous page

Structure/Feature	Yes	No	Do Not Know
Stressed Vegetation (unrelated to the lack of water)			X
Strong, Pungent, or Noxious Odors			X
Sumps, Clarifiers, Oil-Water Separators, or similar structures			X
Transformers			X
Underground Storage Tanks			X
Unidentified Substance Containers			X
Vehicle Maintenance Areas			X
Vehicle Wash Areas			X
Wastewater Neutralization Systems			X

If you checked yes to any of the above, please provide a brief additional description here:

9) Please indicate if, to your knowledge, any of the following documents exist:

Document	Yes	No	Do Not Know
Environmental site assessments	X		
Environmental permits or violation notices			X
Underground or above ground storage tank documents/permits			X
Geotechnical reports or hydrogeologic studies	X		
Risk assessments			X
Hazardous materials management plans or chemical inventories			X
Safety/emergency response plans or spill prevention plans			X
Compliance audits or community right-to-know plans			X
Asbestos or lead based paint surveys			X

If you checked yes to any of the above, please indicate the location of the documents.

Cushman wakefield

Can copies be provided? Yes X No

10) Have significant quantities of hazardous materials been used, stored, or generated on-site?

Yes No X

If so, please describe the types and quantities and where these materials are or were located.

11) Are you aware of commonly known or reasonably ascertainable information about the site or adjoining properties that would help the environmental professional to identify conditions indicative of releases or threatened releases? For example, do you know of 1) past uses involving hazardous materials at the site or adjoining properties, 2) specific chemicals that were or are present at the site or adjoining properties, 3) spills or other chemical releases at the site or adjoining properties, or 4) any environmental cleanups at the site or adjoining properties?

Yes _____ No X

If so, please briefly describe below, including whether reports documenting the activities are available for review by Cornerstone Earth Group.

12) Are you aware of any Environmental Liens or Activity and Use Limitations (AULs) (such as engineering controls, land use restrictions, or institutional controls) that are in place or filed or recorded against the subject property under federal, tribal, state, or local law?

Yes _____ No X

If so, please briefly describe below.


13) Are you aware of 1) any pending, threatened or past litigation, or administrative proceedings relevant to hazardous substances or petroleum products at the site, or 2) any notices from any governmental entity regarding possible violations of environmental laws or possible liability related to hazardous substances or petroleum products?

Yes _____ No X

If so, please briefly describe below.

14) Completed by:

Don Groppetti	BLAM-JADE, LP
_____ Name (owner contact name)	_____ Property Owner Company/Entity Name

	3-21-2024
_____ Signature	_____ Date